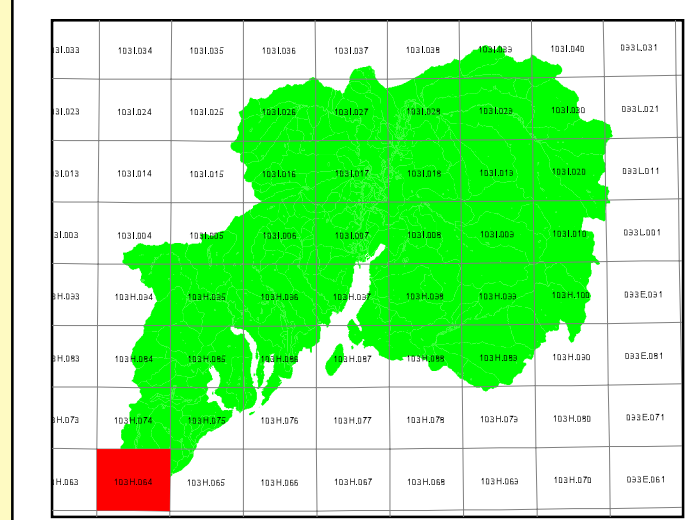
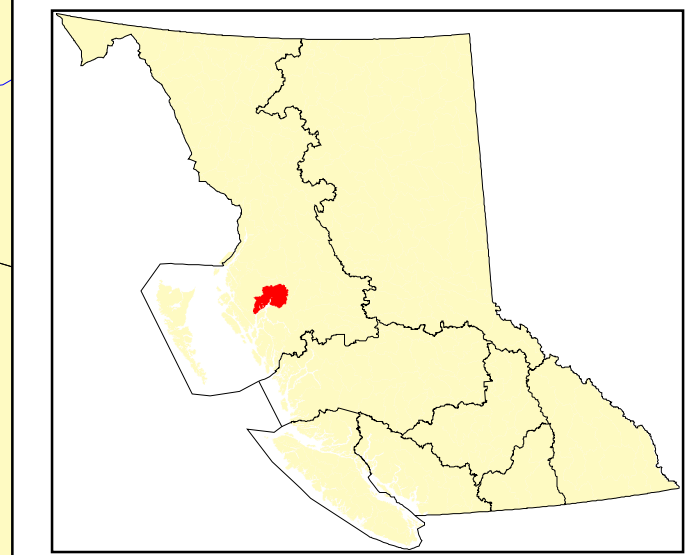
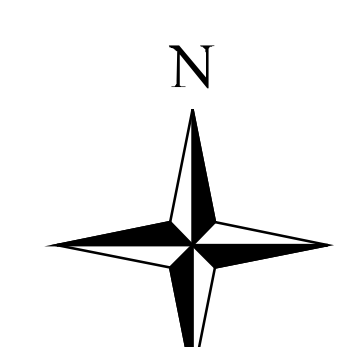
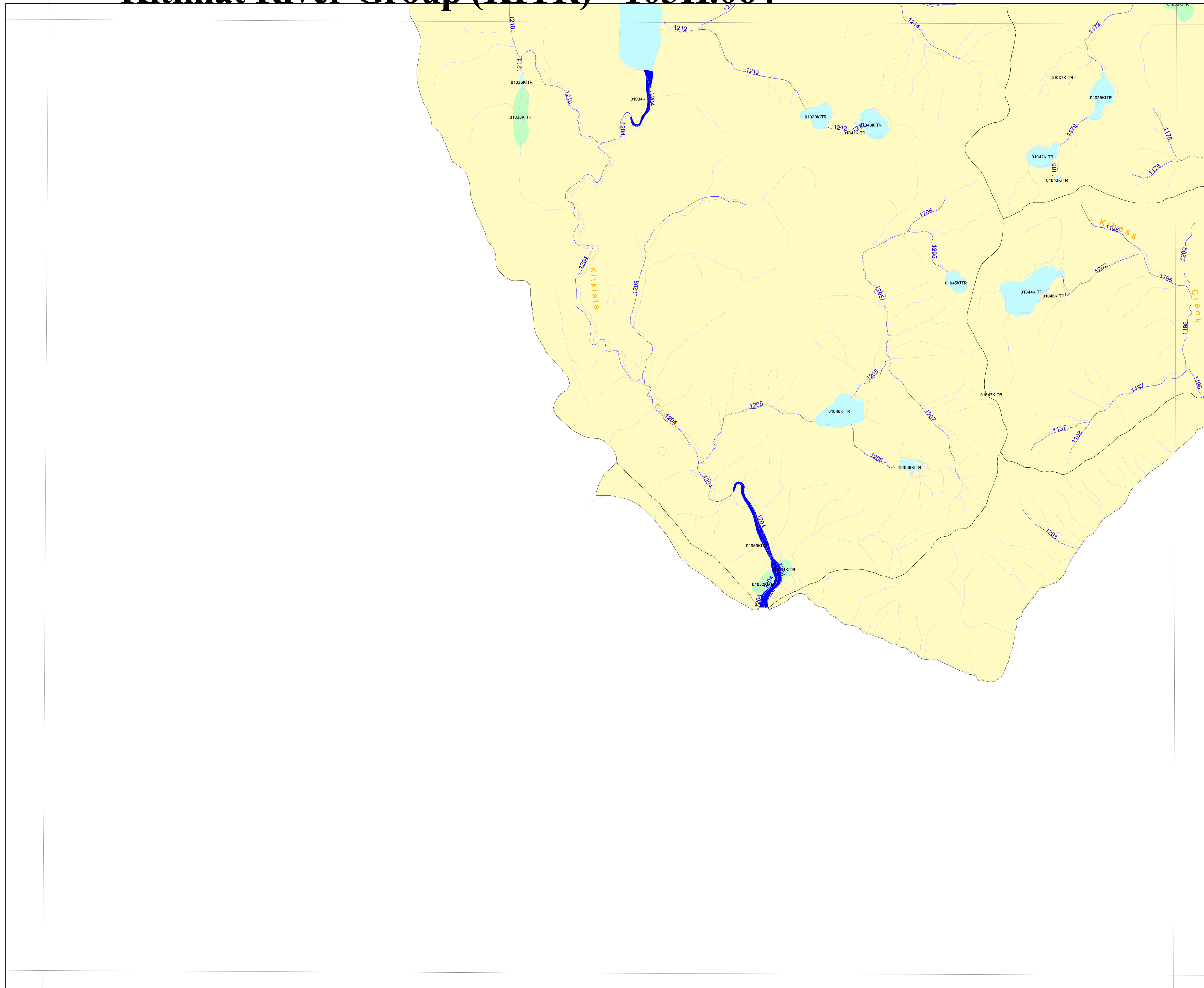


B.C. Watershed Atlas (1:50,000) enlarged to 1:20,000 - Kitimat River Group (KITR) - 103H.064



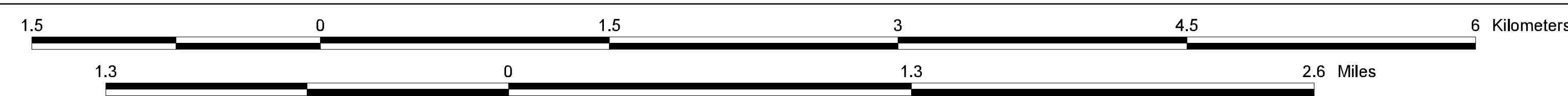
UTM ZONE 9
BCGS (TRIM)
SHEET
103H.064

WSCA Map Series
Version 2.0 overlaid
on TRIM.

Legend

- 1:50k Streams
- 1:20k Streams
- Lakes
- Land
- Dbl. River
- Wetlands
- Man made

TRIM streams/waterbodies (Light Blue) not present on this 1:50k map base (Dark Blue) will require the creation of Interim Locational Points (ILPs) as described in "User's Guide to the British Columbia Watershed/Waterbody Identifier System".



Produced by:
Ministry of Fisheries,
Fisheries Inventory Section,
GIS Applications Unit, Victoria, B.C.
Mon Dec 21 01:40:32 1998

BL_Key Watershed Codes

1176_#107102002360017800
1176_#107102002360017800150
1177_#107102002360044800
1178_#107102002360044800390
1186_#10711600
1197_#10711600131000
1188_#107116001310003900
1202_#10711600481000
1203_#10712300
1204_#10713300
1205_#10713300138000
1206_#107133001380003300
1207_#1071330013800481000
1208_#1071330013800481000
1209_#10713300208000
1210_#10713300471000
1211_#107133004710007800
1212_#10713300380014000
1213_#10713300380014000
1214_#10713300481000