

# Ballingall Islets Ecological Reserve

123°27'30"W

123°27'0"W

48°54'30"N

48°54'30"N



BALLINGALL ISLETS  
ECOLOGICAL RESERVE





Trincomali  
Channel




123°27'30"W

123°27'0"W

48°54'0"N


-  Ecological Reserve
-  Other Protected Area

-  Contour - 100 m
-  Contour - 20 m
-  Forest Service Road
-  Road Permit

-  River or Stream
-  Marsh or Swamp
-  Lake or Ocean



BCParks



Project File: protected\_area\_template  
Date: September 14, 2010