

ECOLOGICAL RESERVES COLLECTION
GOVERNMENT OF BRITISH COLUMBIA
VICTORIA, B.C.
V8V 1X4

CAMPBELL _ BROWN ECOLOGICAL RESERVE

ECOLOGICAL RESERVE No. 77

BIOLOGICAL SURVEY

1989

Malcolm E. Martin,
North Okanagan Naturalists' Club, Vernon.

February, 1990

CAMPBELL_BROWN ECOLOGICAL RESERVE No. 77

Biological survey - 1989

Introduction

In 1914 property now comprising the greater part of this reserve was acquired by the Campbell-Brown family and a residence constructed east of the highway close by Kalamalka Lake. Remains of an old wire fence indicated on Figure 1 may represent the western boundary at that time. Tree fruit production was attempted on lower land around the house and milk cows allowed to range over the upper slopes. Haying of wild grass was carried out wherever practical and for a period the sloping bench referred to in this report as "The Meadow" was plowed and sown to alfalfa to provide winter feed.

Later, additional grazing was obtained by extending the boundary of the central portion farther up hill to the west, however, farming operations must have been somewhat tenuous at best and as other family activities began to take precedence farming ceased in the 1930s or 1940s. Some selective logging took place in the same period following which the property was not utilized except for pasturing saddle horses. This continues under agreement currently with two horses present for approximately six months of the year.

In order to assure continuance of the property in an undeveloped state it was offered to the Crown in 1975 by Dr. Hugh and Mrs. Campbell-Brown in memory of his parents. Two years later it was created an ecological reserve.

Access

Located on Highway 97, the reserve is easy to reach by driving south for approximately 15km from the last major cross-roads in Vernon. In the other direction the distance is roughly 4½km from Oyama. At this point a small parking area on the west side of the road allows vehicles to be left and the fence scaled by a wooden stile.

Physiography

Frontage on Highway 97 extends for close to 3km along the somewhat sinuous right-of-way. Uphill from this line width is very variable due to jogs along the west boundary, and at its greatest extent is only about seven eighths of a kilometre by map measurement - considerably more when traversing back and forth across the steep upper slopes on foot. These slopes rise from an average of around 425m at road level to over 750m as marked on Fig. 1 and apart from the moderately angled Meadow and area from there to the south corner, are unremittingly steep. Metric contours mapped have been interpolated from Imperial measurement.

Deducting from the surface area is a power line right-of-way paralleling the highway resulting in a reported final figure varying between 105ha and 107ha according to source.

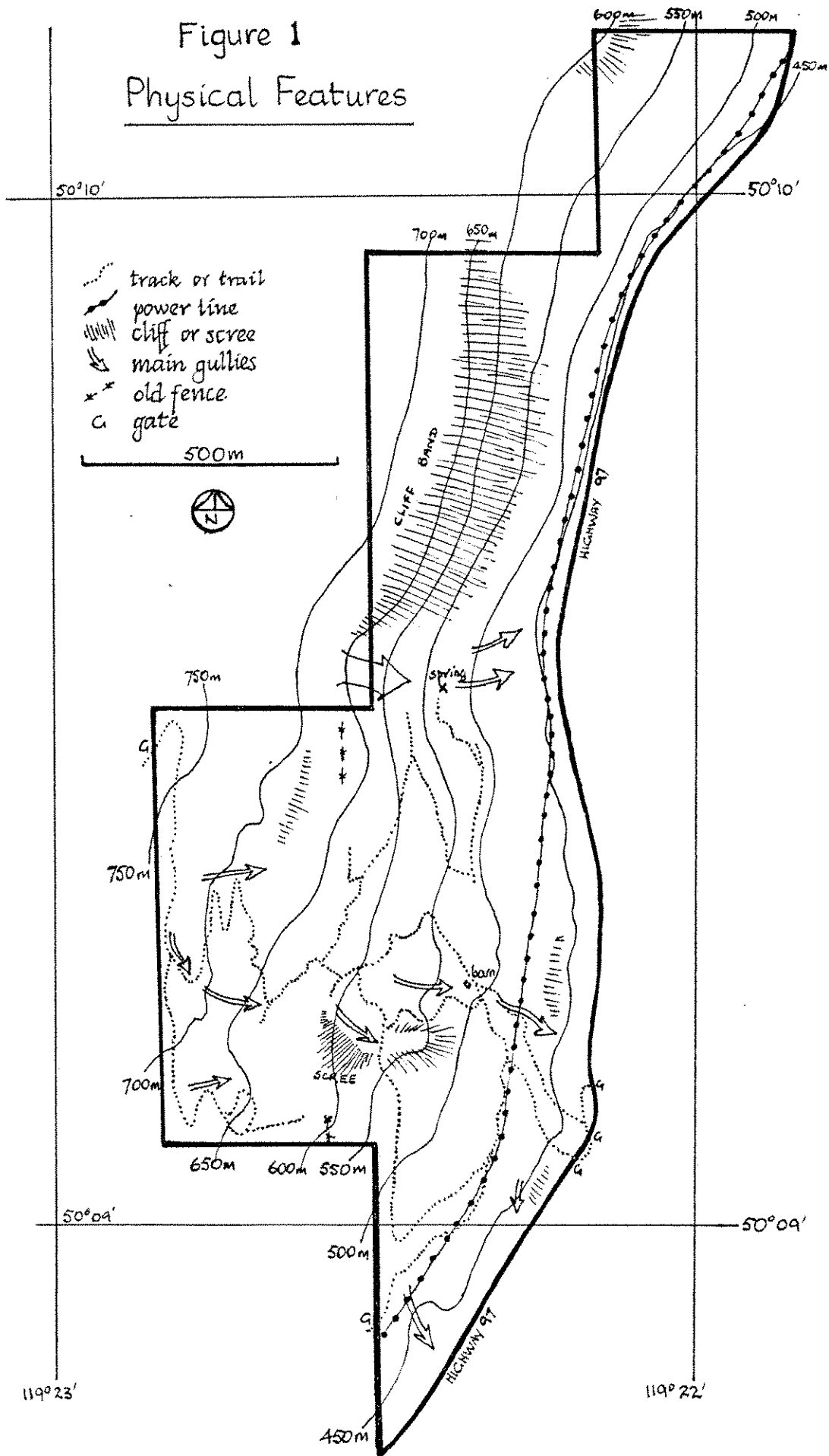
No flowing water exists. In a gully near the mid-point a shallow scoop allows seepage to accumulate in sufficient quantity for horses and wild animals to water. Farther south a little dampness shows on a rock face edging the main road which with a few sparse patches of willow and aspen indicates some unrelated areas of sub-surface moisture in a few places.

A prominent feature running through the northern half of the property is a band of cliffs forming an effective barrier to normal earth-bound humans. South of the Meadow a small rocky ridge leads to a hollow along one side of which is the talus slope, probably of no great age, marked on Fig. 1.

Geology

From Vernon southward a prominent ridge separates Kalamalka and Wood Lake on the east from Okanagan Lake/almost to Kelowna.

Figure 1
Physical Features



Campbell-Brown Reserve occupies a site on the steep flank of this ridge.

Structurally the area has great importance. A major fault trace is inferred running down the Okanagan, through Kalamalka Lake and onward to beyond the international border. In the subject area this is referred to variously as the Vernon Fault or Vernon Shear-zone. It divides highly metamorphosed Monashee Terrane on the east (now thought to be possibly a displaced fragment of the North American craton) from younger formations to the west that are believed to have become added to the continent by accretion during plate movement.

As part of the trauma during this process a period of intrusion took place. This complex is mapped as Nelson plutonic rock of Middle Jurassic age and, underlying the reserve, comprises a distinct pink granitic member. Although most likely this forms the whole bedrock a small outcropping was found on the ridge top nearby formed by a fine grained altered rock shot through with garnet, and a dark Eocene volcanic of which a larger outcrop occurs along the ridge southwards. These could be small dykes and may also be present within the reserve.

Nelson plutonics have not been found highly prospective for minerals in the North Okanagan but are not without showings. Following discovery of the Brenda mine in the late 1960s Cominco investigated the ridge for molybdenum without significant encouragement, however, actual results have not been seen. At the time of writing a group of claims (Bay 1,2,3 and 4) surrounds the north half of the reserve. Results from any exploration are not known.

Surficial Material

Due to steepness of the slope little glacial drift seems to have remained in this area or, if amply deposited, was quickly removed by flushing down the unvegetated hillside soon after de-glaciation. As a consequence colluvial regosol forms the surface material over most of the reserve built up from the underlying pinkish granitic rock in particles ranging in size from sand to angular cobbles. No doubt shearing and fracturing along the Vernon Fault played a part in its prevalence. In places where the finer fraction has accumulated down-slope an overall sandy condition prevails, developed as a brunisol. This would probably equate with "Kalamalka Gravelly Sandy Loam" in Kelley and Spilsbury (1949).

Elsewhere the Meadow forms an exception. There a narrow layer (less than 1cm) of fine decomposed mull humus passes into a dark brown/black stoney chernozem soil artificially homogenized by plowing. Ultimate depth was not tested. Up hill through the central part of the property, the presence of open, grassy slopes usually indicates similar, though thinner, development of the same type, as opposed to the sparse discontinuous herbaceous cover where regosol predominates. Typically on the better grassed slopes 1cm of partly decomposed mull humus lies above 5cm of dark loamy chernozem before passing in to a grey limy layer of unknown depth variously stoney to rocky. As well as fairly continuous grass, another indicator of these patches of glacial veneer is the presence of Pocket gopher mounds as these animals show a preference for the greater depth they offer.

Treed gullies tend more to brunisols. Two sections investigated showed (a) moder humus made up of 1½cm L horizon and 4cm F horizon, 3cm dark, gritty, structureless loam, then light grey, gritty soil with angular stones merging into colluvium: (b) moder humus of 1cm L horizon and 4cm F horizon 6cm dark loam, in excess of 15cm grey-brown fine, gritty soil with some stones becoming lighter at depth.

Under cover of Ponderosa pine slow decomposition of fallen needles leads to a 2 to 3cm uncompacted L horizon and about the same of loosely compacted F horizon.

Climate

Although the northern part of the Okanagan Valley is less hot and better watered than the south it is still very much influenced by arid conditions arising from being in the Coast and Cascade Mountains rain shadow. In most years evaporation and transpiration exceed precipitation almost continually from early March to the second half of October and require special responses from the biota.

Two climate reporting stations are close enough to be used as proxies for this reserve - Okanagan Centre 13km south-south-west and Vernon about 15km north-north-east. The first named occupies a similar lake-side location, although Campbell-Brown may be slightly drier due to the localized effect of being on the east side of Ellison Ridge. Figures for Vernon are from within the built-up area, not from the Upper Atmosphere Station south of town and, by being away from the moderating effect of lake water, are likely to be slightly more extreme than at Campbell-Brown. Elevation in both cases is similar except in so far as the reserve extends higher.

J F M A M J J A S O N D Total
or Av.

Mean rainfall (mm)

Vernon

6.3 6.9 15.7 17.5 31.0 41.9 29.0 26.9 30.0 34.3 21.6 10.4 271.5

Okanagan Centre

16.3 13.0 15.5 16.8 27.7 32.3 24.4 24.6 25.1 31.7 25.4 19.3 272.0

mean snowfall (cm)

Vernon

36.1 24.9 7.6 0.5 1.5 14.0 39.1 123.7

Okanagan Centre

21.6 16.3 6.9 0.3 0.3 5.8 23.9 74.9

Mean total precipitation (mm)

Vernon

42.4 31.7 23.4 18.0 31.0 41.9 29.0 26.9 30.0 35.8 35.6 49.5 395.2

Okanagan Centre

37.8 29.2 22.4 17.0 27.7 32.3 24.4 24.6 25.1 32.0 31.2 43.2 347.0

Mean daily temperature (C°)

Vernon

_4.9 _2.7 2.7 8.9 13.8 17.1 20.2 18.9 14.4 7.8 1.6 _1.8 8.0

Okanagan Centre

_3.2 _1.2 2.9 8.2 13.0 16.6 19.6 18.6 14.4 8.4 2.7 _0.4 8.3

In most winters Kalamalka Lake remains unfrozen because of its depth and stirring action of wind. Years when ice does form and is slow to depart may have an effect on the number of frost-free days which are given as -

	number of days frost-free	average last frost	average first frost
Vernon	156	May 1	Oct 5
Okanagan Centre	171	April 28	Oct 17

In 1989 residual snow patches still remained under trees near the road on 24th March and at the highest level could be found facing north on 7th April.

Vegetation

For a small property (less than 3km by 1km) on which two of three ecological factors (climate and soil) are constant it should be expected that the third also (biological composition) would show little diversity. In the broadest sense this is so, however, sufficient subtleties occur, as they do practically everywhere, to generate numerous variations on a smaller scale.

Considerable refinement of treatment has allowed the Biogeoclimatic system of classification to be focused with increasing precision since its origination 20 years ago. Under latest terminology (Lloyd et al 1989) Reserve #77 falls within the Interior Douglas-fir Very Dry Hot sub-zone, Okanagan variant. At valley bottom elevation this unit runs from the south end of Wood Lake to Enderby, so the Campbell-Brown property is located near its southern extremity.

Although Ellison Ridge might be said to face roughly east across the lake, numerous gullies of various size seam its surface serving to angle land on their north side to the south, and on their south flank, northwards. In doing so, exposure to the sun is slightly increased or decreased according to orientation leading to minor variations in temperature, evaporation, etc. Near the centre of a large sub-zone this degree of variation might be insufficient to affect conditions enough to jog them into a different ground cover composition; the fact that they have been altered here would then be symptomatic of being near a transition. At Campbell-Brown, for instance, where a mixture of Douglas-fir and Ponderosa pine is the norm, a more southern aspect increases the latter to the point of elimination of Douglas-fir, while decreasing insolation results in pure stands of fir.

Successional variations are not an important factor in open dry forests of this type and climax species provide the seral community in cases of disturbance. Undoubtedly in such dry conditions fire is the major disturbing factor historically but steep slopes, sparse vegetation and little depth of organic matter would encourage it to travel fast with only limited damage. There are no signs of this having happened since settlement and man-made disturbance by logging has been insufficiently intensive to be important either.

The main agent of change here, as elsewhere, in the valley has been the invasion by "weed" species, in fact Diffuse knapweed, the worst Centaurea in the Interior, was first recorded in B.C. at Oyama, 4km away, in 1936 though may have been present for some time previously.

A characteristic of these coarse, arid soils is the lack of any continuous grass sod, it being replaced by well-spaced

tufted grasses unable to offer much resistance to invasion of intervening bare spaces. Surface disturbance through the thin crust of lichen and moss is almost automatic by any animal passing by, whether wild deer or domestic cattle and horses, the actual number probably not mattering much once an infestation has started. The previous owner went to great lengths to combat knapweed by chemical means (Tordon) and by seeding trails and disturbed areas, yet for all this effort the eventual outcome has probably been little changed. Both Diffuse and Spotted knapweed are common throughout. In the North Okanagan there is concern over increasing Common hound's tongue (Cynoglossum officinale) in some dry forested grazing areas. It has a good hold on the ridge above the reserve and several scattered individual plants were noted within its boundaries. This may be the newest menace.

Site associations

Lloyd et al (1989) offers nine site units within the Interior Douglas-fir Very Dry Hot sub-zone, Okanagan variant. These are -

- | | | | | | |
|---------|-----|-------|----------------------|---|----------------------|
| driest | 2.1 | Py-Fd | Penstemon | - | Bluebunch wheatgrass |
| | 2.2 | Fd-Py | Bluebunch Wheatgrass | - | Pinegrass |
| | 3 | Fd-Py | Snowbrush | - | Pinegrass |
| | 4 | Py-Fd | Pinegrass | - | Fescue |
| zonal | 1 | Fd-Py | Snowberry | - | Pinegrass |
| | 5.1 | Fd-Py | Pinegrass | - | moss |
| | 5.2 | Fd-Py | Snowberry | - | Spiraea |
| | 6 | Fd-Py | Maple | - | Dogwood |
| wettest | 7 | Bp | Willow | - | sedge |

Campbell-Brown Reserve varies in several regards. Not all the species quoted for each sub-association are present; in no instance does wettness reach as high a level as in the table above, while edaphic dryness due to rock fragments adds a further degree of aridity at the other end of the scale.

- The following associations have been selected -
- | | | | | |
|---------|-----|----------------------|---|----------------------|
| driest | 2 | Woodsia | - | moss |
| | 3 | Penstemon | - | Woodsia |
| | 4.1 | Sumac | - | Lomatium |
| | 4.2 | Golden aster | - | Selaginella |
| | 5 | Bluebunch wheatgrass | - | Phacelia |
| | 6 | Saskatoon | - | Bluebunch wheatgrass |
| | 7 | Bluebunch wheatgrass | - | Pasture sage |
| zonal | 1 | Spiraea | - | bluegrass |
| | 8 | Oregon grape | - | Pinegrass |
| | 9 | Oregon grape | - | Snowberry |
| | 10 | Miner's lettuce | - | moss |
| | 11 | Maple | - | Oregon grape |
| wettest | 12 | Wild sarspirilla | - | Snowberry |

In addition, for full treatment of the area, two artificial categories have been added, these being -

- 13 The Meadow
- 14 trails and disturbed areas

As explained previously, the degree of exposure to sun as expressed in greater or lesser dryness can be seen reflected in the predominant tree species; thus, in general terms it can be said that units 8,1 and 9 constituting the greater part of the reserve have roughly equal amounts of Douglas-fir and Ponderosa pine (varying from 1:1 to 2:1). Lower association unit numbers have a predominance of pine (bearing in mind that excessive aridity eliminates all trees), and higher numbers a preponderance of Douglas-fir.

Unit 1 Spiraea - bluegrass association

Pseudotsuga menziesii	Spiraea betulifolia	Poa species
Pinus ponderosa	Amelanchior alnifolia	Calamagrostis purpurea
		Festuca scabrella
		Balsamorhiza sagittata
		Aster conspicuus
		Arnica cordifolia
		Brachytecium albicans
		Cladonia spp.

Terrain: colluvial blanket and morainal veneer	Position: mid-slope
Slope: 5° - 25°	Moisture: submesic - subxeric
Drainage: rapid	Soil: sandy to lithic brunisol
	Soil moisture: moderately to very dry
	Soil nutrient: nitrogen medium

Note: Under the auspices of the B.C. Forest Service an alternate system of characteristics is being advanced. So far only coastal ecosystems have been addressed (Klinka et al 1989) but presumably it will be broadened to cover Interior conditions also. Its purpose is different from that of "Describing Ecosystems in the Field" which it will not supercede, however, in order to align the present report to the new system the last two characteristics above have been added.

Both Lloyd (1989) and Brayshaw (1970) gave Pinegrass a more pre-eminent position than that above, however, only in particularly well shaded patches was this found to hold true. This may follow from the subject area being close to the southern boundary of the sub-zone and the greater openness of canopy that results. Bluegrass as a group (P.fendleriana, P.canbyi, P.compressa) were therefore taken as more generally spread. Tree cover is discontinuous ranging from 50% to 80%.

As this unit passes up hill on to steeper slopes a thinning out of trees becomes noticeable to give a parkland appearance (unit 8) above which the angle eases again with a resumption of the zonal unit but with a slight variation of species. This is Unit 9.

Unit 2 Woodsia -- moss association

- - Woodsia scopulina
 Dicranum scoparium

Cystopteris fragilis
 Heuchera cylindrica
 Poa juncifolia

Terrain:avalanched colluvial Position:lower slope
 Slope:25° - 30° Moisture:very xeric
 Drainage:extreme Soil:regosol
 Soil moisture:excessively dry
 Soil nutrient:nitrogen poor

This is a small edaphic unit limited by the presence of talus at the base of a steep slope. It is strange in not having much cliff or outcropping above from which rockfall has taken place and much of the accumulation may be large fragments eroded and fallen from the steep fractured slope. Although the talus is loose under-foot it is more or less stable. Only the lower 10m or so has flora other than mosses and lichen and it may be that this has been able to gain a foothold as the soil surface underlying is closer and within reach of plant roots. Additionally moss tends to cover the rock completely at its lowest level holding water that becomes available for other plants.

Unit 3 Penstemon - Woodsia association

- - Woodsia scopulina
 Penstemon fruticosa
 var. scouleri

Arabis microphylla
 Heuchera cylindrica
 Polytrichum piliferum

Terrain:colluvial and bedrock Position:upper slope (meso)
 Slope:0° - 25° Moisture:xeric
 Drainage:rapid soil:regosol and brunisol
 Soil moisture:excessively dry
 Soil nutrient:nitrogen poor

This unit covers rocky knolls and small patches of bed-rock and is equivalent to Lloyd's association 2.1. Largest occurrence is the rocky mass east from the hollow in which unit 2 is located. Although coarse soil is present this unit can be at least as dry as the previous due to its generally more exposed position. Tree and shrub growth is not supported.

Unit 4.1 Sumac-Lomatium association

-	Rhus glabra	Agropyron spicatum
Pinus ponderosa		Lomatium dissectum
		Lomatium ambiguum
		-
		Achillea millefolium
		Balsamorhiza sagittata
		Bromus tectorum
		Polytrichum piliferum

Terrain: colluvial veneer Position: mid-slope
 Slope: 10°-25° Moisture: subxeric
 Drainage: rapid Soil: regosol and brunisol
 Soil moisture: excessively dry
 Soil nutrient: nitrogen poor

Ground cover is noticeably sparse with substantial gaps among individual grass clumps. This, and the general stoniness, makes for an unstable surface layer allowing only a few fast-growing annuals to survive. Although Sumac is not continuous it is frequent enough to be a useful marker. Pines, where they occur, are very widely separated.

Unit 4.2 Golden aster-Selaginella association

-	-	Agropyron spicatum
Pinus ponderosa	Amelanchior	Selaginella densa
	alnifolia	-
		Heterotheca villosa
		Artemisia campestris

Terrain: colluvial and Position: mid-slope
 morainal veneer Moisture: submesic/subxeric
 Slope: 10°-20° Soil: brunisol
 Drainage: fast
 Soil moisture: excessively dry
 Soil nutrient: nitrogen poor

Like unit 4.1, this is found scattered near the south boundary. Soil texture is finer, being sandy rather than gravelly; the angle is less allowing for a better cover of grass. Scattered pines are also more frequent.

Unit 5 Bluebunch wheatgrass-Phacelia association

Pinus ponderosa	Amelanchior	Agropyron spicatum
Pseudotsuga menziesii	alnifolia	Poa canbyi
	Berberis	-
	aquifolia	Phacelia hastata
	-	Artemisia frigida
	Prunus	Lomatium dissectum
	virginiana	Penstemon fruticosa
		var. scouleri
		Heuchera cylindrica

Terrain: colluvial veneer	Position: mid-slope
Slope: 10°-25°	Moisture: submesic/subxeric
Drainage: fast	Soil: regosol/lithic brunisol
	Soil moisture: excessively dry
	Soil nutrient: nitrogen poor/medium

It might be more correct to treat this as two sub-divisions - the ledges and terraces of the prominent cliff band at the north end of the property, and the steep unstable slopes below - but in practice the vegetation varies in only small ways between them. There is a tendency for pine to outnumber fir on parts of the cliff. Near the top they are quite stunted in size due to shallowness of soil over bedrock. Below the cliff less rock obstruction allows more continuous tree and shrub growth, although instability of the stoney surface makes for greater difficulty for herbaceous plants.

Unit 6 Saskatoon-Bluebunch wheatgrass association

Pinus ponderosa	Amelanchior	Agropyron spicatum
	alnifolia	Festuca idahoensis
		Balsamorhiza sagittata
		Poa canbyi
		Erigeron corymbosus
		Castilleja thompsonii
		Gaillardia aristata
		Phacelia linearis

Terrain: subdued morainal Position: mid-slope
 Slope: 10°-15° Moisture: submesic
 Drainage: fast Soil: brunisol
 Soil moisture: very dry
 Soil nutrient: nitrogen poor/medium

Southerly from unit 1 at the lower levels a gradual change of angle faces the surface more towards the sun, giving the edge to pine over fir. No where are the trees dense so that overall cover is in the order of 50%, giving a general park-land appearance. A few narrow strips similarly pine covered can be found on the south-facing side of gullies elsewhere. This would seem to approximate Lloyd's unit 4 with the important exception that Pinegrass is a more infrequent member in this locality, whereas he has it as an indicator species.

Forbs become more varied than in preceding units but are decidedly scattered rather than focused. Both in this and the next unit Diffuse knapweed has invaded vigorously.

Unit 7 Bluebunch wheatgrass-Pasture sage association

Pseudotsuga menziesii	Amelanchior	Agropyron spicatum
Pinus ponderosa	alnifolia	Balsamorhiza sagittata
	Juniperus	Artemisia frigida
	scopulorum	Festuca idahoensis
		Achillea millefolium
		Lupinus sericeus
		Zygadenus venenosus
		Arabis hoelbellii
		Phacelia linearis
		Peltigera rufescens

Terrain: morainal veneer, Position: mid-slope
 some colluvium Moisture: submesic/subxeric
 Slope: 20°-40° Soil: dark chernozem/brunisol
 Drainage: fast
 Soil moisture: very dry
 Soil nutrient: nitrogen medium

Although the slopes covered by this unit are steeper than those below they appear to carry a somewhat thicker soil layer and as a consequence a more continuous grassy appearance. Tree cover drops to the 10° to 30° range with clumps and scatterings of isolated trees predominating, interspersed with linear groupings where gullies seam the hillside. Forb diversity increases further though individuals are still scattered rather than forming concentrated masses.

Unit 8 Oregon-grape - Pinegrass association

Pseudotsuga menziesii	Berberis aquifolium	Calamagrostis
Pinus ponderosa	Spiraea betulifolia	purpurescens
	Symphoricarpos	Poa fendleri
	albus	Festuca idahoensis
		Senecio intergerrimus
		Arnica cordifolia
		Erigeron triplinervis

Terrain: morainal veneer	Position upper slope
Slope: 5°-15°	Moisture: mesic
Drainage: well drained	Soil: brunisol/dark chernozem
	Soil moisture: very dry
	Soil nutrient: nitrogen medium

This unit and succeeding ones are more humid than zonal unit 1. It takes up a position above Bluebunch wheatgrass-pasture sage association where the angle eases towards the top of the ridge, similar to the way unit 1 covers the area where the angle eases below. In many ways it is similar to the latter and could be regarded as a sub-unit of it, however, there are sufficient differences to make separation not difficult. One feature is the increase in Pinegrass which has the effect of bringing it more in line with Lloyd's zonal unit 1 for this subzone variant. Saskatoon falls off in number compared with below, while Douglas maple and Snowberry increase. Depending on other factors (water availability, thickness of soil, angle to the sun etc.) it tends to alternate between quite thick cover and grassy openings.






Unit 9 Oregon-grape - Snowberry association

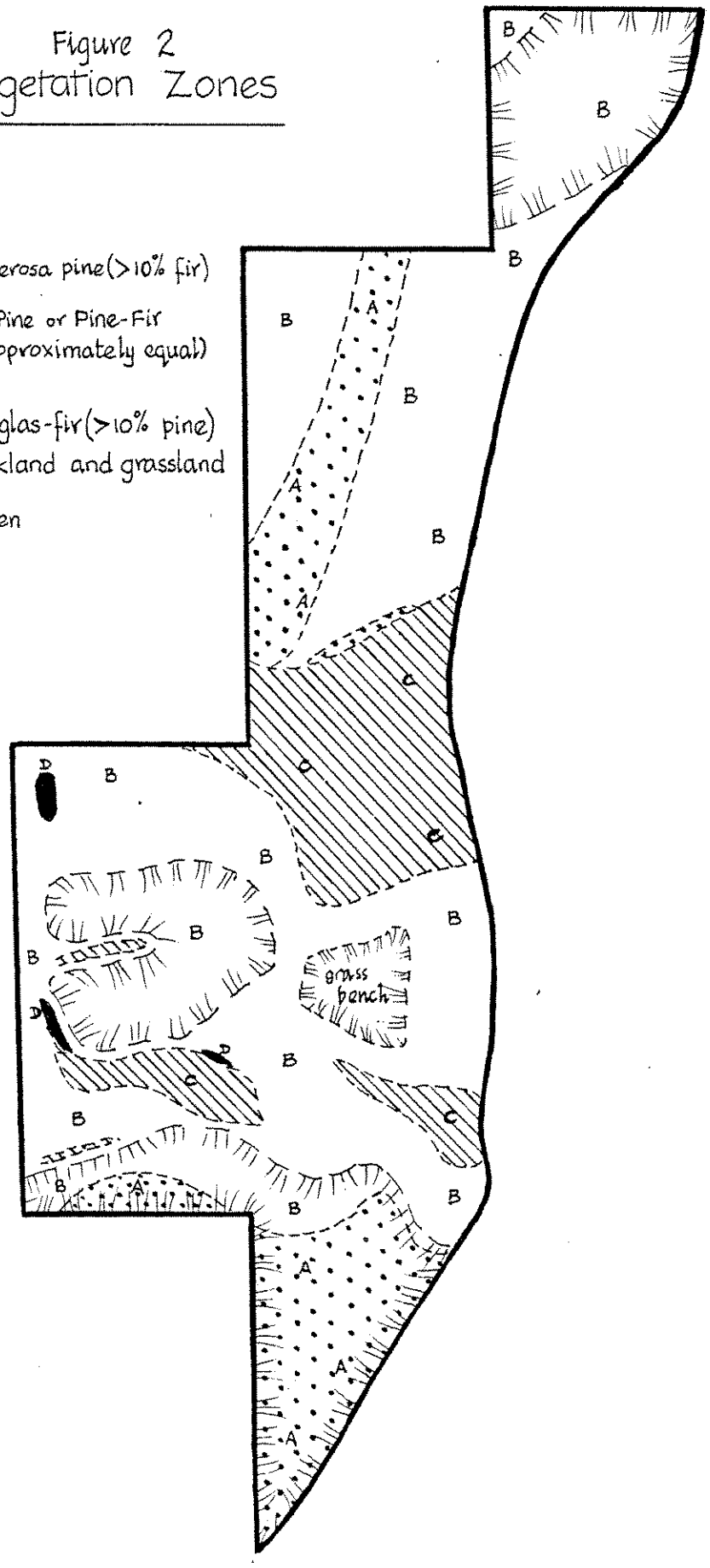
Pseudotsuga	Symphoricarpos	Calamagrostis purpurescens
menziesii	albus	Elymus glaucus
	Berberis	Erigeron triplinervis
	aquifolium	Trisetum cernuum
		Aster conspicuus
		Brachythecium albicans

Terrain: colluvial/morainal veneer	Position: mid and
Slope: 10°-25°	upper slope
Drainage: well drained	Moisture: mesic
	Soil: brunisol
	Soil moisture: very dry
	Soil nutrient: nitrogen medium/good

The controlling factor seems invariably to be angle to the sun, thus this unit can occur throughout the forested area wherever a northerly warp produces less insolation. A large area can be seen on Figure 2 roughly across the mid-point of

Figure 2
Vegetation Zones

- A  Ponderosa pine (>10% fir)
- B  Fir-Pine or Pine-Fir (approximately equal)
- C  Douglas-fir (>10% pine)
-  Parkland and grassland
- D  Aspen



the reserve with others up from the entry gate, also in and above the hollow where the talus slope is located. Even in the open grassy slopes above, narrow gullies are deep enough to cause long thin occurrences that are too restricted to show on the map.

Douglas-fir dominates tree cover almost to the exclusion of everything else except some smaller Maple. Shrub understory can be extensive if light is adequate unless the angle is high or ground particularly rocky. In these cases mosses become widespread. Because of bias away from the sun this unit is akin to Lloyd's unit 5.2.

Unit 10 Claytonia-moss association

Pseudotsuga menziesii	-	Claytonia perfoliata
Pinus ponderosa		Lithofragma parviflora
		Plectritis macrocera
		Stellaria nitens
		mosses

Terrain: colluvial/	Position: mid-slope
Slope: 5°-20°	Moisture: subhygric
Drainage: good to moderate	Soil: brunisol
	Soil moisture: moderately dry
	Soil nutrient: nitrogen medium

In all cases where this small patch unit was found some factor resulted in seasonal dampness remaining for long enough into summer to enable a different suite of plants to establish itself. It is not restricted to any particular part of the sequence of associations. The main occurrence is surrounded by unit 1 and other limited expressions of it were seen within unit 6 and where trail construction had cut a bank in unit 7. None had any continuity or was large enough to affect composition of surrounding trees.

Unit 11 Aspen-Berberis association

Populus tremuloides	Berberis aquifolium	-	Ribes inermis
Pseudotsuga menziesii	Prunus virginiana	-	
Acer glabrum			

Terrain: morainal veneer	Position: mid and upper slope
Slope: 5°-10°	Moisture: mesic/subhygric
Drainage: good to moderate	Soil: brunisol
	Soil moisture: moderately dry
	Soil nutrient: nitrogen medium/good

The small patches collectively making up this unit are hard to categorise satisfactorily, yet the lack of Aspen elsewhere, even scattered thinly, demand their being treated separately. Presumably sub-surface water is available in each case although none is evident.

The grouping near the base of the talus slope may be receiving moisture from under the rock. It merges quickly into Douglas-fir of the hollow and the only other plant feature is the presence of Thornless currant. At the top of the trail leading uphill to the west boundary is a strange deeply incised feature making a shallow defile that was possibly cut by post-glacial melt water. It must cut close enough to allow roots to reach the water table resulting in a strip of Aspen, Wild cherry and Maple. Berberis makes up most of the shrub cover and shallower-rooted forbs, unable to reach the water, are more or less the same as in adjoining unit 8.

In the north-west corner of the west projecting part of the reserve thicker forest of the unit 8 type includes a number of more scattered Aspen with Nootka rose and, surprisingly, a few Red-osier dogwood, a species that requires availability of water. Maple becomes common here but the whole effect is quite diffuse. The remaining Aspen clump is rather maverick in being at the north-east corner of the meadow in quite an exposed position.

Unit 12 Wild sarsparilla-Snowberry association

Pseudotsuga
menziesii

Symphoricarpos
occidentalis

Aralia nudicaule
Rhus radicans
Rubus parviflorus
Smilacina stellata
Campylidium spp.

Terrain: morainal/
colluvial veneer

Position: mid-slope

Slope: 0°-15°

Moisture: subhydryc to subhygric

Drainage: poor to moderate

Soil: brunisol probably gleyed

Soil moisture: wet to moist

Soil nutrient: nitrogen rich

Only at this one spot indicated on Figure 1 can surface water be found. It seeps from a low bank cut into one of the gullies within unit 9. A low basin about one metre each way has been scooped out to collect seepage from where it dribbles across the path and down into the continuation of the gully, then is immediately lost into the ground. Although small, waterflow seems to continue in a normal year in sufficient quantity to support a number of plants not seen elsewhere on the reserve as well as serving wild and domestic stock. Its attraction to plants appreciating moisture is understandable

but Poison-ivy, usually where fairly dry and less intensely shaded, is an unexpected resident. Effect of the seep can be seen for perhaps 10m to 15m down-slope, while above it affects vegetation for barely more than one metre, so in total it is a very minor part of the whole scene. For all that, it remains a unique entity in an otherwise dry series of units.

For a comprehensive view of the whole reserve mention should be made of the disturbed areas. The two remaining artificial units are not plant associations in the same sense as the others having been induced by man. Both are heavy in introduced plants and could offer insights into competition and relative success by different species, as well as re-colonization by indigenous taxa.

Unit 13 Meadow

Terrain: morainal blanket	Position: mid-slope
Slope: 5°-10°	Moisture: subxeric
Drainage: rapid	Soil: disturbed chernozem
	Soil moisture: very dry
	Soil nutrient: nitrogen medium

No doubt originally, more than 60 years ago, this bench was lightly treed with well-spaced unit 1-type vegetation, possibly tending towards unit 9. It was brought to an arable state and sown to alfalfa but after milk cattle ceased to be kept must have been left to revert. It was probably the previous owner's concern to deter knapweed spread that led to its being reworked and sown with Crested wheatgrass which now forms its main cover. This has been reasonably effective in its task and invasion by a wide selection of uninvited adventitious species has so far failed to overwhelm it.

Either intentionally left or naturally established, a few Choke-cherry clumps are present with successful suckering or seeding gradually enlarging them. Taking advantage of the shading effect and possibly better retention of moisture, Snowberry, Birch-leaf spiraea and Wood's rose have widened the circle of shrubs and in turn are helping the growth of herbaceous plants. Eventually Douglas-fir seedlings will find a suitable lodgement and the next stage of reversion to a treed state will be underway.

Unit 14 Tracks and trails

As these are found in most units throughout the reserve they have no particular set of characteristics other than those through which they pass. Many have had domestic grasses sown.

All are badly weed infested and it is ironic that those constructed mainly in the campaign against knapweed can be seen to act as a conduit in its spread. A number of natural members of dry open forest act opportunistically when presented with fresh openings and readily colonize the edges and banks of trails - Annual polemonium, Small-flowered forget-me-not and Thyme-leaved starwort among them.

Near the Meadow is an open-sided shelter for horse feed storage. Above and below it a different set of weeds introduced with the hay has been helped by animal trampling of ground round about virtually to eliminate everything else within a small radius. White campion, Stickweed and Chickweed are prominent here.

Vascular plants recorded in 1989

Based on observations a small number of differences arise compared with the list of vascular plants accompanying the original 1976 survey -

Antennaria racemosa should be A. neglecta
Ceanothus velutinus should be C. sanguineus
Delphinium bicolor should be D. nuttellianum

Several others have name changes, while two - Habenaria unalaskhensis and Sedum stenopetalum - were not seen during the past season though are normal residents of these types of habitats and are probably present.

Although no surprising finds were made the following are worthy of comment:-

Polypodium hesperium and Polystichum lonchitis - only a few of each were seen. Less remarkable higher or in moister forest, they were unexpected in such dry surroundings.

Legousia perfoliata and Polemonium micranthum - both are included by Straley et al (1985) as rarities in B.C. In the southern Interior, however, both can be rather weedy in disturbed ground and would only be singled out as of interest by non-residents of the area.

Stellaria nitens, Castilleja thompsonii and Plectritis macrocera - are also noted by Straley et al (1985) as being very localised in south central B.C.

Centaurea paniculata - what appears to be this species was collected late in the season. Previously only specimens from the Victoria-Ladysmith area have been known to occur in Canada. Systematics of this group in Centaurea are quite confused and the close relationship between C. paniculata and C. maculosa has been given as a case of species and subspecies, or intergradation, or a species and a hybrid by various authors.

A better specimen will be obtained earlier in 1990 for attention by an expert. It would be ironic, knowing how vigorously the previous owner pursued the elimination of knapweed, if all the time he was harbouring one of the rare species.

After each name on the list below are the dates (day/month) each was seen in flower followed, in brackets, by the unit number and an indication of abundance in that unit using the scale -

r = rare (one or two only)
= uncommon
1 = scattered or common only locally
2 = general
3 = abundant

Names follow Taylor and MacBride (1977) and Douglas et al (1989).

Aspleniaceae

Cystopteris fragilis (2/1,3/#)
Polystichum lonchitis (1/r)
Woodsia oregana (2/1)
" scopulina (1/#,2/2,3/1)

Polypodiaceae

Polypodium hesperium (1/r,3/r)

← Selaginellaceae

Selaginella densa (4/1)
" wallaceii (1/1,3/#)

Equisetaceae

Equisetum arvense (12/#)

Cupressaceae

Juniperus communis (1/1)
" scopulorum (1/r,7/1,8/#)

Pinaceae

Pinus ponderosa (1/3,4/1,5/2,6/3,7/2,8/1,9/1)
Pseudotsuga menziesii (1/3,4/1,5/2,6/1,7/1,8/3,9/3)

Aceraceae

Acer glabra var. douglasii 17/4 (1/1,8/1,11/#)

Anacardiaceae

Rhus glabra 29/6, (4/1)
" toxicodendron (12/1)

Apiaceae

Lomatium ambiguum 17/4 (4/2)
" dissectum 17/4,28/4,12/5 (1/2,4/2)
" geyeri 24/3,7/4,17/4,28/4, (1/1,5/1,6/2,7/2)
" macrocarpum 28/4 (7/#)
Osmorhiza chilensis (9/1,8/1)

Apocynaceae

Apocynum androsaemifolium 9/6 (1/#)

Araliaceae

Aralia nudicaule (12/1)

Asclepiadaceae

Asclepias speciosa (1/r)

Asteraceae

- Achillea millefolium 12/5,26/5,29/6 (1/#,7/2,8/#)
Antennaria microphyllum 28/4,24/5,9/6 (1/r,6/#)
" neglecta 12/5,26/5 (1/1)
" umbrinella 26/5 (1/r)
Arnica cordifolia 12/5,26/5,9/6 (1/1)
" fulgens 9/6 (1/r,6/1)
Artemisia campestris 29/6,1/9 (4/2)
Antennaria dimorpha 26/5 (3/#,7/1)
Artemisia dracunculus 1/9 (1/#,7/1)
" frigida (5/1)
Aster conspicuus 29/6,28/7,1/9 (1/2)
" ericoides var. pansus 1/9,15/9 (1/1)
" laevis 1/9 (1/r)
Balsamorhiza sagittata 28/4,12/5,26/5,9/6 (1/2,6/2,7/2)
Centaurea diffusa 29/6,28/7,1/9 (1/1,4/2,6/2,7/3,8/1,14/3)
" maculosa (14/1)
" paniculata 30/10 (14/;)
Chrysothamnus nauseosus (5/r)
Cirsium arvense 30/10 (14/#)
" undulatum 30/10 (7/#)
Conyza canadensis 28/7 (13/1,14/#)
Crepis atrabarba 9/6,29/6,1/; .7/1,8/1)
" intermedia (6/#)
Erigeron compositus 28/4 (6/1)
" corymbosus 9/6,29/6 (6/1,7/1)
" divergens 29/6 (9/#)
" filifolius 9/6,29/6 (6/#,7/#)
" subtrinervis var. conspicuus 9/6,29/6(1/3,8/2,9/1)
Filago arvensis 28/7 (13/#,14/1)
Gaillardia aristata 9/6,29/6,28/7 (6/1,8/#)
Heterotheca villosa 9/6,29/6,28/7,1/9(4/1,5/1)
Hieracium albiflorum 29/6 (9/#)
" scouleri 28/7 (1/r)
" umbellatum 28/7 1/#)
Lactuca serriola 28/7 (13/1)
Matricaria discoidea (14/#)
Microseris nutans 26/5 (6/r)
Senecio integerrimus 12/5 (8/#)
Taraxacum laevigatum 29/6 (14/#)
" officinale 28/4,12/5,26/5 (13/#,14/1)
Tragopogon dubius 26/5,9/6,29/6,28/7 (14/1)

Berberidaceae

- Berberis aquifolium 12/5,26/5 (1/#,5/2,8/2,9/2)

← Boragaceae

- Asperugo procumbens 9/6 (14/1)
Cynoglossum officinale (14/;)
Lithospermum ruderale 28/4,12/5 (6/r,7/#)
Buglossoides arvensis 26/5 (14/1)
Myosotis stricta 17/4,28/4,12/5,26/5,9/6(1/#,4/1,6/1,7/1)

Brassicaceae

- Alyssum alyssoides 12/5 (13/1,14/1)
- Arabis glabra (13/#)
- " holboellii 28/4,12/5,26/5 (1/#,4/1,6/1,7/2)
- " microphylla 7/4,17/4 (1/#,3/2,6/r)
- " sparsiflora 26/5 (1/#)
- Camelina microcarpa 9/6 (14/r)
- Capsella bursa-pastoralis 9/6,29/6 14/1)
- Descurainis pinnata 26/5,9/6 (5/1,13/#,14/1)
- Draba cana 12/5 (2/1)
- " nemophila 28/4 (1/#,4/1,6/1)
- Erophila verna 7/4,17/4,28/4 (1/1,4/2,6/1)
- Sisymbrium altissimum 26/5,9/6,29/6,28/7 (13/1,14/#)

Cactaceae

- Opuntia fragilis (4/r)

Campanulaceae

- Legousia perfoliata 29/6 (13/1)

Caprifoliaceae

- Lonicera ciliosa 9/6 (9/#)
- Symphoricarpos albus 9/6,29/6,(1/2,8/1,9/2)13/1)
- " occidentalis 28/7 (12/1)

Caryophyllaceae

- Arenaria serpyllifolia 26/5,9/6 (6/1,14/1)
- Moehringia lateriflora 29/5 (8/#)
- Silene alba 29/6, 28/7,1/9,15/9 (14/1)
- " antirrhina 9/6 (13/;)
- Stellaria media 28/7,1/9,15/9 (14/1)
- " nitens 17/4 10/1)

Chenopodiaceae

- Chenopodium album 9/6,29/6 (14/#)
- " fremontii 9/6,29/6 (5/#,14/1)
- " hybridum 28/7 (1/r)

Cornaceae

- Cornus sericeus (11/#)

Eleagnaceae

- Shepherdia canadensis (1/#,9/#)

Ericaceae

- Arctostaphylos uva-ursa (1/1,8/1)

Fabaceae

- Astragalus miser 12/5,26/5,9/6,29/6 (1/#,7/1)
- Lotus denticulatus 29/6 (13/2)
- Lupinus sericeus 12/5,26/5,9/6,29/6 (6/;.7/1)
- Medicago lupulina 29/6,28/7 (13/1,14/#)
- " officinale 29/6,1/9 (14/#)
- " sativa 29/6,1/9 (14/#)
- Melilotus alba 29/6,22/7 14/#)
- Trifolium hybridum 29/6 (14/1)
- " pratense 29/6 (14/#)
- " repens 29/6,28/7 (14/#)

Grossulariaceae

- Ribes inerme (11/1,12/#)

Hydrangeaceae

- Philadelphus lewisii 9/6,29/6 (1/1,8/1)

Hydrophyllaceae

- Hydrophyllum caputum 17/4,28/4,12/5 (6/r,8/#)
- Phacelia linearis 12/5,26/5,29/6 (6/1,7/2)
- " hastata 26/5 (5/1)

Loasaceae
 Mentzelia albicaulis 26/5,29/6 (5/#,7/#)
 Loranthaceae
 Arceuthobium douglasii (1/1)
 Onageraceae
 Epilobum angustifolium 29/6 (2/#,14/r)
 " *paniculatum* (7/1)
 Polemonaceae
 Collomia linearis 9/6 (8/#,13/#)
 Microsteris gracilis 17/4,28/4 (1/#,7/#)
 Polemonium micranthum 17/4 (7/1,14/1)
 Polygonaceae
 Polygonum convolvulus (1/#,2/;,14/#)
 " *douglasii* 17/4 (1/#,7/1)
 Eriogonum heracleoides 9/6 (6/#)
 Rumex acetosella 29/6 (14/#)
 Populaceae
 Populus tremuloides (13/1)
 Portulacaceae
 Claytonia lanceolata 17/4,28/4,12/5 (1/#,6/#,8/1)
 " *perfoliata* 17/4,28/4 (1/r,10/2)
 Primulaceae
 Dodecatheon pulchellum 28/4 (1/r)
 Ranunculaceae
 Clematis occidentalis (9/r)
 Delphinium nuttallianum 12/5,29/6 (5/1,6/1,7/1)
 Ranunculus glaberrimus 24/3,7/4,17/4,28/4 (1/1,6/1,7/2)
 Rhamnaceae
 Ceanothus sanguineus 9/6 (1/#)
 Rosaceae
 Amelanchior alnifolium 28/4,12/5 (1/1,5/#,6/2,8/r)
 Fragaria vesca 26/5 (9/#)
 " *virginianum* 12/5,26/5 (1/#,5/1,6/1,11/1,13/1)
 Holodiscus discolor 29/6 (1/#,)
 Potentilla glandulosa 26/5,9/6,29/6 (1/r,8/#)
 " *norvegica* 12/5 (8/r)
 " *recta* 29/6 (13/2,14/1)
 Prunus virginiana 12/5,26/5 (1/#,6/1,11/1,13/1)
 Rosa gymnocarpum (4/1,9/#)
 " *nutkana* 26/5,9/6 (1/#)
 " *woodsii* 9/6 (1/#,13/1)
 Spiraea betulifolia 26/5,9/6,29/6 (1/3,8/2,13/1)
 Rubiaceae
 Galium aparine 12/5,9/6 (2/;),8/;),14/1)
 " *boreale* 29/6 (8/r)
 Salicaceae
 Salix scouleri (1/#)
 Santalaceae
 Commandra umbellatum 12/5 (7/1)

Saxifragaceae

- Heuchera cylindrica 12/5,26/5,29/6 (1/1,2/1,3/1)
- Lithophragma glabrum 17/4,28/4 (6/#,7/#,10/1)
- " parviflorum 28/4,12/5 (1/1,6/1,7/2,8/1,10/1)
- Saxifraga integerrimum 12/5 (1/r)

Scrophulariaceae

- Castilleja hispida 12/5,26/5,9/6 (1/#,8/1)
- " thompsonii 26/5 (6/1)
- Collinsia parviflora 17/4,28/4,12/5,26/5 (6/1,7/1,8/1,10/1,13/1,14/1)
- Linaria dalmatica 139,15/9(14/#)
- " vulgaris 28/7 (14/#)
- Penstemon fruticosus var. scouleri 12/5,26/5,9/6(3/2,5/2)
- Verbascum thapsus 28/7,1/9,15/9 14/#)
- Veronica arvensis 9/6 (13/1)

Valerianaceae

- Plectritis macrocera 17/4,28/4,12/5,26/5,9/6 (6/r,10/1)

Cyperaceae

- Carex macloviana gp. 29/6 (8/#)
- " praticola 12/5 (8/#)
- " rossii 17/4 (3/1)
- " xerantiaca 29/6 (7/r)

Poaceae

- Agropyron cristata 29/6 (13/3,14/2)
- " spicatum 9/6,29/6 (1/#,4/3,5/1,6/3,7/3,8/#)
- Agrostis scabra (14/r)
- Bromus anomalus 9/6,29/6 (1/r,9/#)
- " hordaceus 29/6 (14/#)
- " inermis 9/6,29/6 (14/1)
- " japonicus 29/6 (7/1,14/1)
- " tectorum 26/5 (1/1,3/1,4/2,5/1,6/#,7/1,13/1,14/1)
- " vulgaris 29/6 (9/r)
- Dactylis glomerata (14/1)
- Elymus glaucus 9/6 (9/#)
- Festuca idahoensis 9/6,(1/2,6/3,9/#)
- " rubra 26/5,9/6 (14/#)
- " scabrella 9/6 (1/2,6/1)
- Koeleria macrantha 26/5,9/6 (1/#,5/r)
- Calamagrostis purpureus 29/6 (1/1,8/2,9/2)
- Phleum pratense 29/6 (14/#)
- Poa canbyi 12/5 (1/2,7/1)
- " compressa 29/6,1/9 (1/1,14/2)
- " fendleriana 12/5 (1/2)
- " juncifolia 9/6 (2/1,9/#)
- " pratense 9/6 (14/#)
- " secunda 12/5 (1/1)
- Schizacne purpureus 9/6,29/6 (1/#)
- Stipa occidentalis 9/6,29/6 (14/#)
- Trisetum cernuum 9/6 (9/#)
- Vulpia octoflora (1/#)

Liliaceae

- Asparagus officinale (14/r)
- Calochortus macrocarpus 29/6 (6/#)
- Disporum trachycarpum 17/4,28/4 (9/1)
- Fritillaria lanceolata 17/4,28/4 (1/r,10/1)
- " pudica 7/4,17/4 (1/r,6/#)

Lilium columbianum (9/r)
Smilacina racemosa 12/5,26/5(1/1,8/1)
" stellata 12/5,26/5 (11/#,12/#)
Zygadenus venenosus 28/4,12/5,26/5 (1/r,6/2,7/1)
Orchidaceae
Goodyera oblongifolia 28/7 (9/#)

Cryptogams

Collections of mosses, liverworts and lichens were made for study and identification. None was examined by authorities in these fields except two lichens confirmed by Trevor Goward and Neofuscia verruculifera identified by him.

Although not the driest biotic zone in Canada, even less among the driest in North America, low level Interior douglas-fir forest imposes strict climatic conditions on its constituent flora. This can be seen to have a severely curtailing effect on bryophytes in particular where only saxicolous Grimmias present any real diversity of species. Probably most widely spread moss of all is Tortula ruralis, a characteristic plant of the dry Interior. Despite the aridity, all feather mosses were represented in thicker parts of the forest although Hylocomnium and Ptilium were only nominally represented. The one wet unit around the seep seemed too small and spatially isolated from other wet areas to attract anything other than the two Campylium spp. listed.

By contrast, lichens have greater tolerance of difficult conditions. Ample rock in the talus fall and elsewhere provides plenty of scope for crustose varieties and Umbilicarias. Peltigeras, particularly P. rufescens, are important members of the exposed grassland community and, as usual, a wide diversity of Cladonias can be found under trees. Leprocaulon albicans is a small lichen not commonly noted, but this might be because of its size. Normally Xanthoria elegans would not be expected on acidic rock of this area and its presence in distinctive stripes on the top edge of certain boulders below one of the porcupine dens suggests additional nitrogen at various favoured urination or marking spots is too good to forego.

Mosses

Habitats are divided as follows: 1=shaded soil or humus, 2=exposed soil or humus, 3=shaded rock, 4=exposed rock, 5=tree, 6=around spring.

	1	2	3	4	5	6
Aulacomnium androgynum (Hedw)Schwaegr	x		x			
Brachythecium albicans (Hedw)BSG	x		x			
Bryum caespiticium Hedw			x			
" capillare Hedw	x			x		
" ?algovicum Sendt				x		
Campylium hispidulum (Brid)Lange						x
" chrysophyllum (Brid)(Mitt						x
Ceratodon purpureus (Hedw)Brid		x				
Dicranum montanum Hedw			x			
" scoparium Hedw	x		x			
" tauricum Sapehin	x					x
Eurhynchium pulchellum (Hedw)Jenn					x	
Grimmia apocarpa Hedw var. apocarpa			x			
" affinis Hornsch				x		
" montana BSG				x		
" ovalis (Hedw)Lindb				x		
" pulvinata (Hedw)Sm				x		
" trichophylla Grev			x	x		
Hedwigia ciliata (Hedw)P Beauv			x			
Homalothecium nevadense (Lesq)Ren & Card			x	x	x	
Hylocomnium splendens (Hedw) BSG	x					
Orthotrichum laevigatum Zett				x		
" ?rupestre Schleich				x		
Phascum cuspidatum Hedw		x				
Pleurozium schreberi (Brid)Mitt	x					
Pohlia cruda (Hedw)Lindb			x			
" nutans						x
Polytrichum juniperinum Hedw	x		x			
" piliferum Hedw		x		x		
Pterigynandrum filiforme Hedw	x				x	
Ptilium crista-castrensis (Hedw)De Notx						
Rhacomitrium heterostichum Hedw)Brid				x		
Rhytidiadelphus triquetrus(Hedw)Warn	x		x			
Tortula ruralis (Hedw)Gaertn		x		x		

Liverworts

Barbilophozia floerkei (Web & Mohr)						
Loeske			x			
" kunzeana (Hüb)Garns	x					
" lycopodioides (Wallr)						
Loeske	x					
Cephaloziella sp.	x		x		x	
Ptilidium pulcherrimum (Gild)Hampe			x		x	x

Lichen

Habitat types are divided as follows: 1=shaded rock (incl. humus over rock), 2=exposed rock (incl. humus over rock), 3=wood, branches, 4=wood, trunks, 5=shaded soil and humus, 6=exposed soil and humus, 7=moss.

	1	2	3	4	5	6	7
Aspilicia cinerea (L)Körber (?caesiocinarea)		x					
" sp.	x						
Bryoria fuscescens (Gyel)Brodo/Hawks			x				
" simplicior (Vam) Brodo/Hawks			x				
Buellia disciformis (Fries)Mudd				x			
Caloplaca saxicola (Hoffm)Nordin		x					
Cetraria canadensis Räs			x				
" erecetorum Opiz	x						
" merrillii Dr			x				
" platyphylla Tuck			x				
Chrysothrix ?chlorina (Ach)Launden	x						
Cladina mitis (Sandst)Hale/Culb	x						
Cladonia bellidiflora (Ach)Schaer	x						
" cariosa (Ach)Spreng					x		
" carneola (Fr)Fr	x						
" cenotea (Ach)Schaer	x						
" cervicornis ssp.verticillata (Hoffm)Schaer					x		
" chlorophaea (Flk)Spreng	x						
" coccifera (L)Willd	x						
" cornuta (L)Hoffm	x					x	
" decorticata (Flk)Spreng					x		
" fimbriata (L)Fr	x						
" furcata (Huds)Schrad	x						
" gracilis (L)Willd	x						
" multiformis Merr	x						
" phyllophora (Ehrh)Hoffm	x				x		
" pyxidata (L)Hoffm	x					x	
Diploschistes scroposus (Schreb)Norm					x		
Hypogymnia imshaugii Krog			x				
" metaphysodes (Asah)Räs		x					
" physodes (L)Nyl			x	x			
Lecanora sp.			x				
" sp. ?rupicola (L)Zahl		x					
Lecidea sp. ?lapicidia Ach	x						
Lepraria incana (L)Ach							x
" membranacea	x						
Leprocaulon albicans (Th Fr)Nyl		x					
Letharia vulpina (L)Hue			x	x			
Melanelia exasperata (Nyl)Essl			x				
" loxodes (Nyl)Essl	x	x					
" substygia Räs	x						
Neofuscelia verruculifera (Nyl)Essl		x					x

	1	2	3	4	5	6	7
Nephroma parile (Ach)Ach			x	x			
Ochrolechia ?laevigata (Raes)Vers				x			
Parmelia saxatilis (L)Ach	x						
" sulcata Tayl			x	x			
" sp. ?separata	x						
Peltigera apthosa (L)Willd	x				x		
" canina (L)Willd	x						
" malacea (Ach)Funck						x	
" polydactyla (Neck)Hoffm	x						
" rufescens (Weis)Hunb	x				x	x	
" venenosa (L)Baumg					x		
Pertusaria amara (Ach)Nyl							x
" sp. ?leucostoma (Bernh)Mass	x						
" sp. ?ophthalmiza (Nyl)Nyl		x					
" sp.					x		
Phaeophyscia constipata (Norrl)Moberg		x					
Physcia phaea (Tuck)Thoms	x						
" caesia (Hoffm)Hampe		x					
Platismatia glauca (L)Culb & Culb			x	x			
Psora globifera (Ach)Massl							
(?P. rubiformis (Ach)Hook)							x
" sp. ?nipponica (Zahl)G.Schneider							x
?Ramelina sp. ?dilacerata (Hoffm)Hoffm			x				
?Rhizocarpon badioatrum (Floerke)Th.Fr		x					
" gemminatum Körber		x					
?Sarcogyne sp. ?privigna	x						
Stereocaulon tomentosum Fr	x						
?Toninia sp. ?aromatica						x	
" caeruleonigricans (Light)Th.Fr		x					
Trapeliopsis granulosa (Hoffm)Lumbsch				x			x
Umbilicaria hyperborea (Ach)Ach		x					
" phaea Tuck		x					
" polyphylla (L)Baumg	x						
" torrefacta (Lightf)Schrader		x					
" vellea (L)Ach	x						
Usnea hirta (L)Wigg				x			
" sp. ?glabrata (Ach)Vain				x	x		
" lapponica Vain				x			
" subfloridana Stirt				x			
Xanthoria elegans (Link)Th.Fr		x					

Fungi

Through much of the spring and summer adequate moisture favoured fungi. From July on this changed so that a long dry fall ran on into the first frosts without giving damp

Lycoperdales	
Lycoperdon perlatum Pers	9
" pyriforme Pers	9
Nidulariales	
Crucibulum laeve DC)Kambly & Lee	
Pezizaceae	
Scutellina scutelata (Fr)Lambotte	6

As some microfungi were evident early in the season a little attention was given to these. Dr J.A. Parmlee of Biosystematics Research Centre kindly identified those marked with an asterisk.

Apiosporina collinsii (Schw)Hochm on *Amelanchior alnifolia*
Asteromella fritillaria (Bonar & Cooke)Petrak * on *Fritillaria lanceolata*
Gymnosporangium nidus-avis Thaxt on *Juniperus scopularia*
Phyllachora graminis (Pers)Fckl * on *Schizachne purpureus*
Puccinia jonesii Peck * on *Lomatium geyeri*

Birds

With orchards and gardens not far away to the south, it was noticeable that the lower elevations of the reserve carried more visiting birds of this type of habitat, even though only conifers awaited them. Robins were particularly common and some may nest, but Brewers blackbird, Barn swallow and possibly House finch are more temporary. Not all the latter were checked so it is possible that some may have been Cassin's finch. Both Northern oriole and Red-eyed vireo appearances were probably short-term forays up from the lake frontage.

Cattle grazing on ridge-top grasslands held some appeal for starlings and the one Western meadow-lark seen, and it was over this type of habitat that the lone Turkey vulture was cruising on its way north. Elsewhere under forested or broken cover Northern flicker, Black-capped chickadee, Mourning dove, Pygmy and Red-breasted nuthatch, Steller's jay, Ruffed grouse and Rufus-sided towhee were present on practically every occasion. These make up the largest part of the bird fauna. Appearances of Clarke's nutcracker and Yellow-rumped warbler represent seasonal movements.

Following each name are the dates (day/month) of observations. Order follows A.O.U. listing.

Turkey vulture 29/6
Sharp-shinned hawk 7/4, 17/4
Red-tailed hawk 17/4, 29/6, 12/5
Blue grouse 7/4
Ruffed grouse 24/3, 17/4, 28/4, 12/5, 29/6, 15/9
California quail 12/5
Mourning dove 24/3, 7/4, 17/4, 28/4, 12/5, 26/5
Northern flicker 24/3, 7/4, 17/4, 28/4, 12/5, 26/5, 9/6, 29/6,
28/7, 1/9, 15/9
Downy woodpecker 28/7, 17/4, 30/10
Western flycatcher 28/7, 1/9
Violet-green swallow 12/5, 29/6
Barn swallow 29/6
Steller's jay 24/3, 7/4, 17/4, 12/5, 28/7, 1/9, 30/10
Black-billed magpie 24/3, 7/4, 30/10
Raven 7/4
Clarke's nutcracker 28/4, 30/10
Black-capped chickadee 24/3, 7/4, 17/4, 12/5, 26/5, 9/6, 29/6
28/7, 1/9, 30/10
Mountain chickadee 7/4, 17/4, 29/6, 28/7, 1/9, 30/10
White-breasted nuthatch 12/5
Red-breasted nuthatch 24/3, 7/4, 17/4, 12/5, 26/5, 9/6, 28/7
1/9, 15/9, 30/10
Pygmy nuthatch 24/3, 28/4, 12/5, 26/5, 9/6, 29/6, 28/7
American robin 24/3, 7/4, 17/4, 28/4, 12/5, 26/5, 9/6, 29/6,
28/7, 1/9
Townsend's solitaire 17/4, 28/4, 9/6
Golden-crowned kinglet 24/3, 7/4, 17/4, 1/9
Cedar waxwing 9/6
Starling 7/4
Red-eyed vireo 29/6
Yellow-rumped warbler 17/4, 28/4
Western meadow-lark 7/4
Northern oriole 9/6
Brewer's blackbird 9/6, 29/6
House finch 17/4, 28/4, 12/5
Evening grosbeak 26/5, 9/6, 29/6
Rufous-sided towhee 7/4, 12/5, 26/5, 9/6, 29/6, 28/7, 1/9
Dark-eyed junco 24/3, 7/4, 17/4, 29/6
Chipping sparrow 28/4, 12/5, 26/5, 29/6

Mammals

An alternative name for this property might be Campbell-Brown Porcupine Reserve. Four dens were found distributed

where cavities existed among rocks - one on the prominent rocky feature east of the talus slope, another on a small cliff face above, and two on the long cliff band across the north end of the reserve. It is not easy to survey the latter area and there could well be more. Denning cavities were in the 30 to 40cm range at their mouths, narrowing inside but long enough to allow animals to withdraw from the weather.

Damage by bark stripping is widespread and particularly noticeable in spring when wood exposed during the winter is still fresh and bright. With one exception (Douglas maple) all the gnawing was on Ponderosa pine from diameters of about 10cm to 30cm. The younger are liable to be ringed and killed but pine and Douglas-fir seedlings of all sizes are general throughout the property and well able to replace any losses under existing climatic conditions. Apparently those animals nearest the hay barn make a regular winter routine of visiting to share the horses' supplies.

It is on the steeper forested slopes that deer tracks are most in evidence interlacing among rocky outcrops, but even on open grassy areas where less constrained by topography favoured routes can be found disturbing soil between the widely spaced grass tufts and allowing weeds to make inroads. Animals partly seen among the trees appeared to be White-tailed deer.

Pine chipmunk and Red squirrel are scattered throughout and mounds of Northern pocket gopher show where soil depth satisfies their need to get below frost depth. No trapping of small rodents was carried out.

Although no coyotes were seen, scat indicates the reserve is on a regular itinerary of one or more individuals. One old scat deposit near the upper boundary appeared to be from Black bear but visits must be very few and far between.

Insects - Not investigated

Spiders

Specimens collected in different environments throughout the reserve were identified with his usual courtesy by Dr. C.D. Dondale of Biosystematics Research Centre, Ottawa.

Lower, more frequented parts of the Okanagan have been sampled by others previously. With little by way of unusual habitats in the reserve it was unlikely that finds of any great novelty would be made at Campbell-Brown, and this was the case. There was, however, one mysterious unidentified item from the talus slope which could not even be allocated to family and at Dr. Dondale's request an attempt will be made to find more this year, most particularly an example of the other sex. Worthy of special note were the Dictyna chitina previously known in B.C. only from near Kaslo, and an immature funnel web spider that might be Agelenopsis dirksia, in which case it would be a new record for the province. Several Meioneta spp. were not named beyond genus as the group is being revised, but it is of interest that previous finds have all been coastal.

Uloboridae

Hyptiotes gertschi Chamberlin & Ivie

Dictynidae

Dictyna chitina Chamberlin & Gertsch

← Amaurobiidae

Callobius sp.

Linyphiidae

Meioneta sp.

Neriere radiata (Walck)

Oreonetides sp.

Pityhyphantes sp.

Erigonidae

Eperigone trilobata (Emerton)

Pelecopsis sculpta (Emerton)

Symmigma minimum (Emerton)

Araneidae

Araneus gemma (McCook)

" sp.

Araniella displicata (Hentz)

Hypsosinga sp. (?H.pygmaea)

Neoscona sp.

Agelenidae

Agelenopsis sp. (?A.dirksia)

" sp.

Mimetidae

Mimetus sp.

Lycosidae

Pardosa mackenziana (Keyserling)

Schizocosa mccoocki (Montgomery)

Gnaphosidae

Drassyllus depressus (Emerton)

Gnaphosa muscorum (L.Koch)

Sergiolus montanus (Emerton)

Zelotes fratris Chamberlin

Clubionidae

Phrurorotimpus borealis (Emerton)

Anyphaenidae
 Anyphaena sp.
 Thomisidae
 Misumena vatia (Clerk)
 Xysticus elegans Keyserling
 " sp.
 Philodromidae
 Philodromus rufus pacificus Banks
 Thanatus sp.
 Tibellus oblongus (Walck)
 Salticidae
 Evarcha hoyi (Peck & Peck)
 Metaphidippus sp.

The tick Dermacentor andersoni is common in scrub and low vegetation.

Reptiles

Detailed study of Northern Pacific rattlesnakes (Crotalus viridis) in the Vernon area of the North Okanagan has included the den on Campbell-Brown Reserve (Macartney 1985, Macartney and Gregory 1988). In most cases research data is aggregated with that from dens in other locations and cannot be abstracted, however as it supports generalizations of phenology and reproduction pertinent to the whole area it is of interest.

One specific point brought out by Macartney is that the reserve den differs from all others he studied by being within rocks in an earthy mound as opposed to being in eroded rock outcrops and talus. The reason for this could be historical. The fact that the point of land jutting out into the lake below has been called Rattlesnake Point for a great many years shows the presence of snakes is not recent. Apparently a former den was located closer to the point before being destroyed during an earlier phase of road building, requiring returning snakes to find this present, less normal, den site (Mrs. M. Campbell-Brown, pers. con.). As the current location is, from this point of view, somewhat artificial it would not alter the situation materially if a new completely artificial den were constructed in the area, into which facilities for research and monitoring could be incorporated during construction, if Ecological Reserves Program and Dr. Gregory agreed. Public viewing from a distance would be more easily arranged.

Macartney's work suggested about 100 individuals of all ages use the Campbell-Brown den, with their numbers fairly stable. During 1989 two were seen around the den opening on 7th April, rising to six on 28th April following which numbers dropped off through May as daytime temperatures increased and animals dispersed. By 1st September snakes were gathering at the site again. At the end of April one snake was encountered in the prominent rocky ridge near the porcupine den east of the talus slope. It may already have left the main den, alternatively there may be some hibernation in this rocky area, although Macarthy does not mention it.

A month earlier (24th March) a single Common garter snake (Thamnophis sirtalis) was encountered higher on a grassy slope far from any water or even seasonal dampness. This species also hibernates communally and the question arises whether it shares the rattlesnake's den.

Management

Unlike most ecological reserves, #77 sits right on a well travelled highway and even though entry is not restricted a sign at road level attracting attention to its presence is probably unwise in the circumstances. Nonetheless a fair amount of use appears to take place with special relevance to the snake den area, indeed it is believed some guided parties are taken in specifically to view it.

The question of liability arises if no warning of hazard is in place. In comparable situations Parks Branch has warning/explanation signage at entrance points. If this is decided upon for Campbell-Brown Reserve a suitable site would be where the first rise up from the gate meets the old track up to the meadow. Here it would not be visible from the road, neither would it be close enough to the den itself to draw attention to its exact location. In addition to a generalized warning, a few remarks giving information on timing of use through the year, size of population, etc. would be appropriate with emphasis on the infrequency of suitable denning conditions and necessity for not disturbing the site or interfering with its inmates.

With Western wood-tick being plentiful mention of this could be added to any information sign.

A group of mineral claims has been staked enveloping the north end of the reserve (Bay #1 to 4). Local mining consultants are not aware of any significant results from this area.

Although the perimeter fence is a little delicate in places

it is complete and standing. Two horses are pastured inside for roughly six months of the year. No livestock was seen on adjacent properties but cows have grazed on the ridge above in recent times and may still do so. A break in the fence allowed them entry at one time but has been corrected. Garbage is no problem and apart from weeds the reserve is in good condition.

Bibliography

- Brayshaw, T.C. 1970 The Dry Forests of British Columbia,
Syesis 3:17-43
- Brayshaw, Pojar, Foster 1976 Application for Ecological Reserve
(#251)
- Clement, C.J. 1981 Vegetation Resources of the Vernon Map
Sheet Area, APD Bulletin #9
- Douglas, Straley, Meidinger 1989 The Vascular Plants of British
Columbia, Part 1
Vernon Map Area, GSC Memoir 296
- Jones, A.G. 1959
- Kelley, C.C., Spilsbury, R.H. 1949 Soil Survey of the Okanagan and
Similkameen Valleys, B.C.
- Klinka, Krajina, Ceska, Scagel 1989 Indicator Plants of Coastal
British Columbia
- Lloyd, Angove, Hope, Thompson, Ivanco 1989 A Field Guide for Ident-
ification of Ecosystems in the Kamloops
Forest Region
- Macartney, J.M. 1979 The Ecology of the Northern Pacific
Rattlesnake, Crotalus viridis, in
British Columbia
- Macartney J.M., Gregory, P.T. 1988 Reproductive Biology of
Female Rattlesnakes (Crotalus viridis)
in British Columbia
- Straley, Taylor, Douglas 1985 The Rare Vascular Plants of B.C.
- Taylor R.L., MacBryde B. 1977 Vascular Plants of British Columbia



M.E. Martin,
Vernon, B.C.,
February 1990