










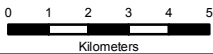


Checleset Bay Ecological Reserve



 <p>BRITISH COLUMBIA The Best Place on Earth</p>		 Ecological Reserve	 Contour - 100 m	 River or Stream	
		 Other Protected Area	 Forest Service Road	 Marsh or Swamp	
		 Road Permit	 Lake or Ocean		
		 <p>0 1 2 3 4 5 Kilometers</p>		Project File: protected_area_template Date: September 14, 2010	