

Ellis Island Ecological Reserve

124°43'30"W

124°43'0"W

54°4'30"N

54°4'30"N

54°4'0"N



54°4'0"N





124°43'30"W




124°43'0"W


ELLIS
ISLAND
ECOLOGICAL RESERVE

Fraser Lake

-  Ecological Reserve
-  Other Protected Area

-  Contour - 100 m
-  Contour - 20 m
-  Forest Service Road
-  Road Permit

-  River or Stream
-  Marsh or Swamp
-  Lake or Ocean



Project File: protected_area_template
Date: September 14, 2010



BCParks