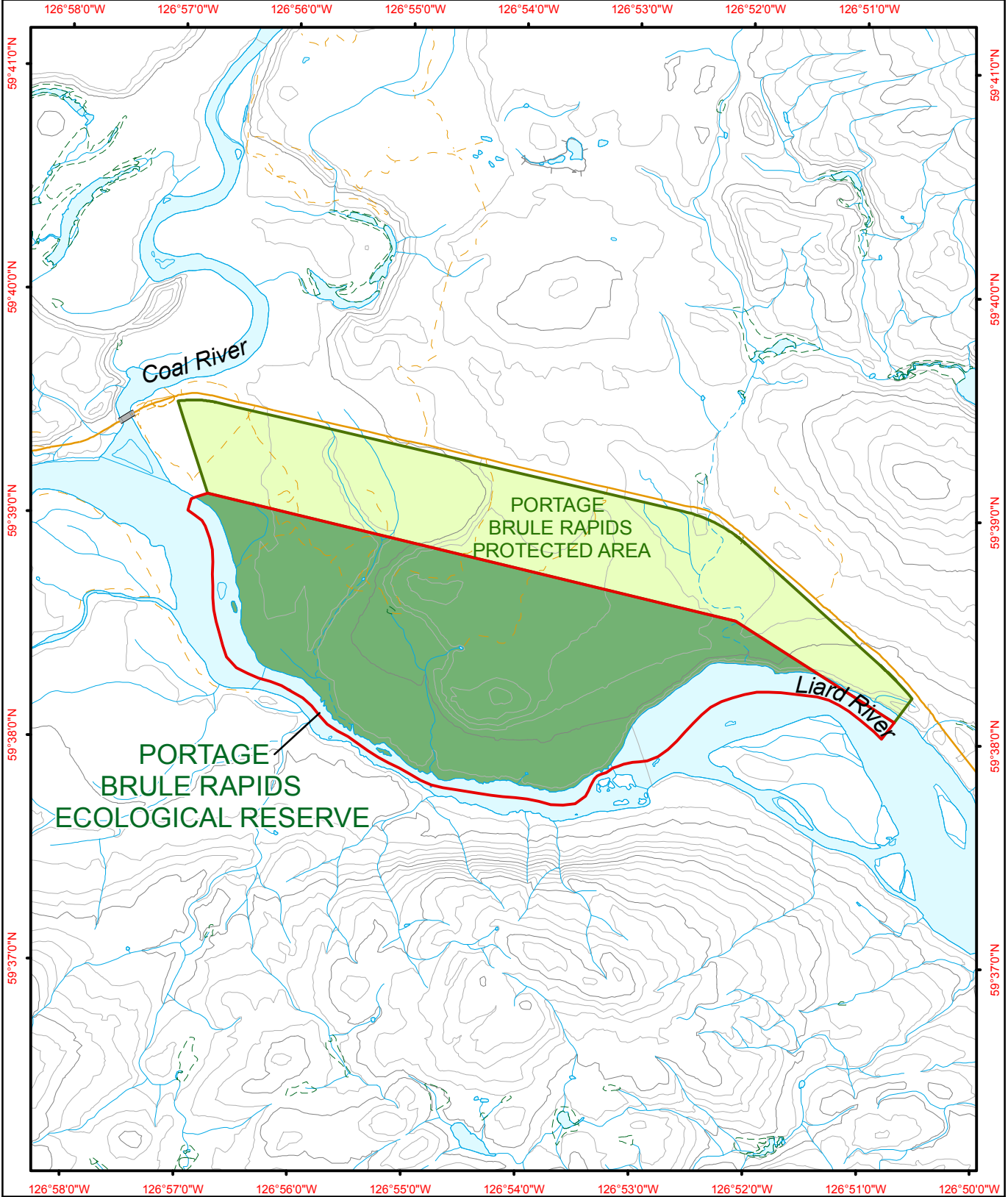






# Portage Brule Rapids Ecological Reserve



|   |   |  |   |   |   |
|---|---|--|---|---|---|
|  <p>BRITISH COLUMBIA<br/>The Best Place on Earth</p> |  | <ul style="list-style-type: none"> <li><span style="display: inline-block; width: 15px; height: 10px; background-color: #4CAF50; border: 1px solid black; margin-right: 5px;"></span> Ecological Reserve</li> <li><span style="display: inline-block; width: 15px; height: 10px; background-color: #C8E6C9; border: 1px solid black; margin-right: 5px;"></span> Other Protected Area</li> </ul> | <ul style="list-style-type: none"> <li><span style="display: inline-block; width: 20px; border-bottom: 1px solid black; margin-right: 5px;"></span> Contour - 100 m</li> <li><span style="display: inline-block; width: 20px; border-bottom: 1px dashed black; margin-right: 5px;"></span> Contour - 20 m</li> <li><span style="display: inline-block; width: 20px; border-bottom: 1px solid orange; margin-right: 5px;"></span> Forest Service Road</li> <li><span style="display: inline-block; width: 20px; border-bottom: 1px dashed orange; margin-right: 5px;"></span> Road Permit</li> </ul> | <ul style="list-style-type: none"> <li><span style="display: inline-block; width: 20px; border-bottom: 1px solid blue; margin-right: 5px;"></span> River or Stream</li> <li><span style="display: inline-block; width: 20px; border-bottom: 1px dashed blue; margin-right: 5px;"></span> Marsh or Swamp</li> <li><span style="display: inline-block; width: 20px; height: 10px; background-color: lightblue; border: 1px solid blue; margin-right: 5px;"></span> Lake or Ocean</li> </ul> |  |
|---|---|--|---|---|---|


 0 200 400 600 800 1,000  
 Metres

Project File: protected\_area\_template  
 Date: September 14, 2010