

Welcome to the Park

On the southeastern shores of Fraser Lake, Beaumont Provincial Park - characterized by a gently rolling terrain forested with willow, poplar, birch, spruce and occasional stands of aspen - occupies the site of historic Fort Fraser, established by explorer Simon Fraser in 1806. Originally known as Natleh, the site was chosen for its commanding view of the lake and summer breezes which kept the mosquitoes at bay. Native peoples traversed well-used trails to trade with other settlements. Later, explorers and fur traders journeyed between Fort Fraser, Fort McLeod and Fort St. James on these same trails.

Things to Do



A **self-guided interpretation** trail on the plants, animals, and history of the area



Fraser Mountain Lookout Trail starts from Hwy 16 between Beaumont Park and Piper's Glen Resort. The summit - an view of the lake and mountains is about 4 km/3 hours. The trail traverses a lightly treed hillside, carpeted with a large patch of ladyslippers in May.



Windsurfing, canoeing and kayaking are popular lake activities. Please note that Fraser Lake is subject to sudden, heavy winds which can transform the lake surface into dangerous whitecaps.



There is good waterskiing on Fraser Lake. Boat launch is located approximately 500 m from the campground.



A roped off swimming area is located at the beach/picnic area. Remain within the designated area due to abrupt drop-off marked with floats.



Fraser Lake produces burbot, char, rainbow trout and kokanee. Appropriate licence is required.



The day-use area has a grassy area, expansive sandy beach, dog beach, change houses, playground and a volleyball net is available.

Visitor Services



Campground has 49 private sites. Each with a picnic table and fire pit. Campsite reservations and first-come, first-served sites are available.



A single-lane concrete boat launch with parking area is located 500 metres from the campground.



Visitors can use sani-station for a fee.



Washroom in campground is wheelchair accessible.

Enjoy Your Stay

Park regulations protect the natural state of the park and ensure a quality experience for all visitors.

- Fires are permitted in designated fire rings only. Visitors may bring firewood or purchase at park.
- There is a pet area on the beach however, pets must be on a leash at all times. Please be responsible for their behaviour and waste.
- Generator use is only permitted between the hours of 9am – 11am, and from 6pm – 8pm.
- Quiet time is between the hours of 10pm and 7am.
- Odours attract wildlife. Place garbage in bins, avoid cooking inside tents and tent trailers, and store all food supplies, including coolers, in your vehicle.

Contact Information

Park Facility Operator: Quartz Contracting
Phone: 250.964.3489
Email: northquartz@aol.com

Reservations: Discover Camping
Phone: 1.800.689.9025
Online: www.discovercamping.ca



BC Parks or Northern BC Provincial Parks

Visit www.bcparks.ca for more information!

Updated Aug_11

Beaumont Provincial Park

Park Map and Information Guide



BCParks

Scan this code
with your
smart phone

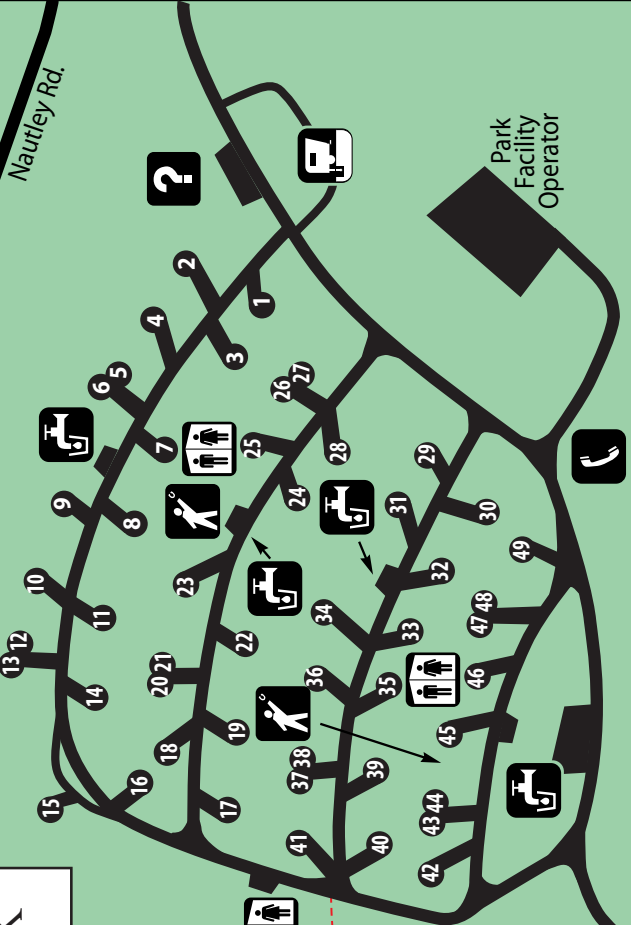




BEAUMONT PROVINCIAL PARK

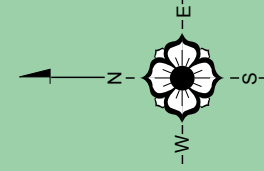
Fraser Lake

Nautley Indian Reserve



Park
Facility
Operator

To Fort Fraser 4 km



Historic
Building

Canadian National Railway

To Fraser Lake 16 km

LEGEND

- Telephone
- Self-guided Trail
- Playground
- Boat Launch
- Beach
- Sani-Station
- Information
- Vehicle/Tent Camping
- Day-use Area
- Toilets
- Parking
- Changehouse
- Water
- Horseshoes

Park Boundary

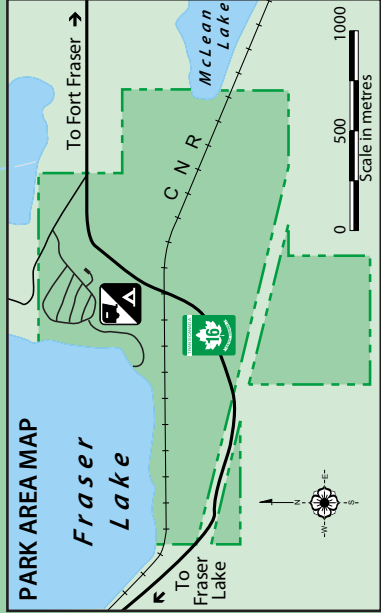
Trail

Scale in metres



Updated Aug 2011

PARK AREA MAP



Scale in metres

