
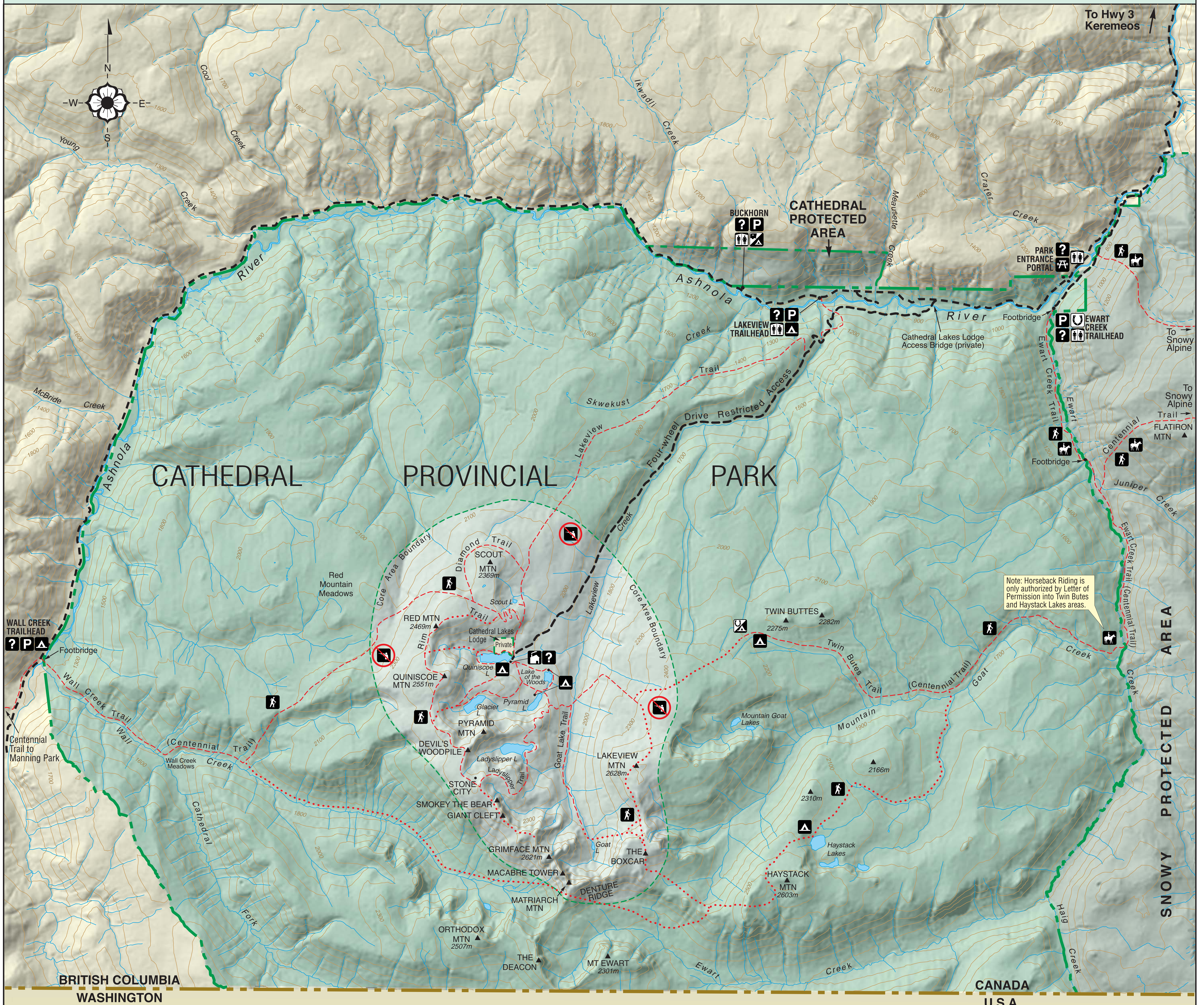


# Cathedral Provincial Park

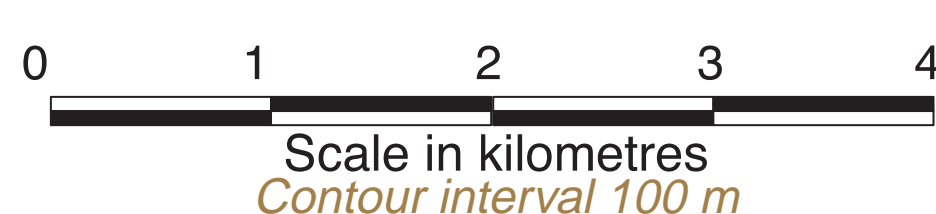
Visitors are reminded that this park is a wilderness area without supplies of any kind. Hikers should be in possession of suitable maps and must be prepared for outdoor living. Be aware that freezing temperatures and snow may occur during any month. Equipment, such as tents and sleeping bags, must be able to withstand periods of inclement weather. Good footwear and suitable clothing, waterproof/windproof rain gear and insulating layers like fleece and down is a must even if temperatures are warm in the nearby Similkameen Valley.



Fall Colours at one of the many spectacular lakes located in the core zone of the park.



- |  |                      |                                 |
|--|----------------------|---------------------------------|
| Information  | Picnicking           | Park Operator Cabin             |
| Parking  | Horse Riding         | Hunting prohibited in Core Area |
| Toilets  | Horse Corral         | Hiking Trail                    |
| Tent/Vehicle Camping   | Horse Camp           | Undefined Alpine Route          |
| Wilderness Walk-in Camping (Camping within Core Area is restricted to designated sites only) | Road - Loose Surface | Park Boundary                   |



## PARK ACCESS TRAILS

- WALL CREEK TRAILHEAD to Quiniscoe Lake.**  
20km, 7-8 hours hiking time, 1097m vertical climb.  
Fairly scenic, most of the route a gradual climb.
- EWART CREEK TRAILHEAD to Quiniscoe Lake.**  
28km, 10-12 hours (11/2 days), 1860m vertical climb.  
Longest access route into the Core Area, wet sections, scenic.

**EWART CREEK TRAILHEAD to Haystack Lakes.**  
20km, 6-8 hours, 1402m vertical climb.  
No-trace camping allowed at Haystack Lakes.

**EWART CREEK TRAILHEAD to Twin Buttes.**  
20km, 6-7 hours, 1433m vertical climb.  
Twin Buttes is the last camping area before Pyramid Lake.

**LAKEVIEW TRAILHEAD to Quiniscoe Lake.**  
16km, 6-7 hours, 1357m vertical climb.  
Steep Climb, most direct route to Core Area, carry drinking water.