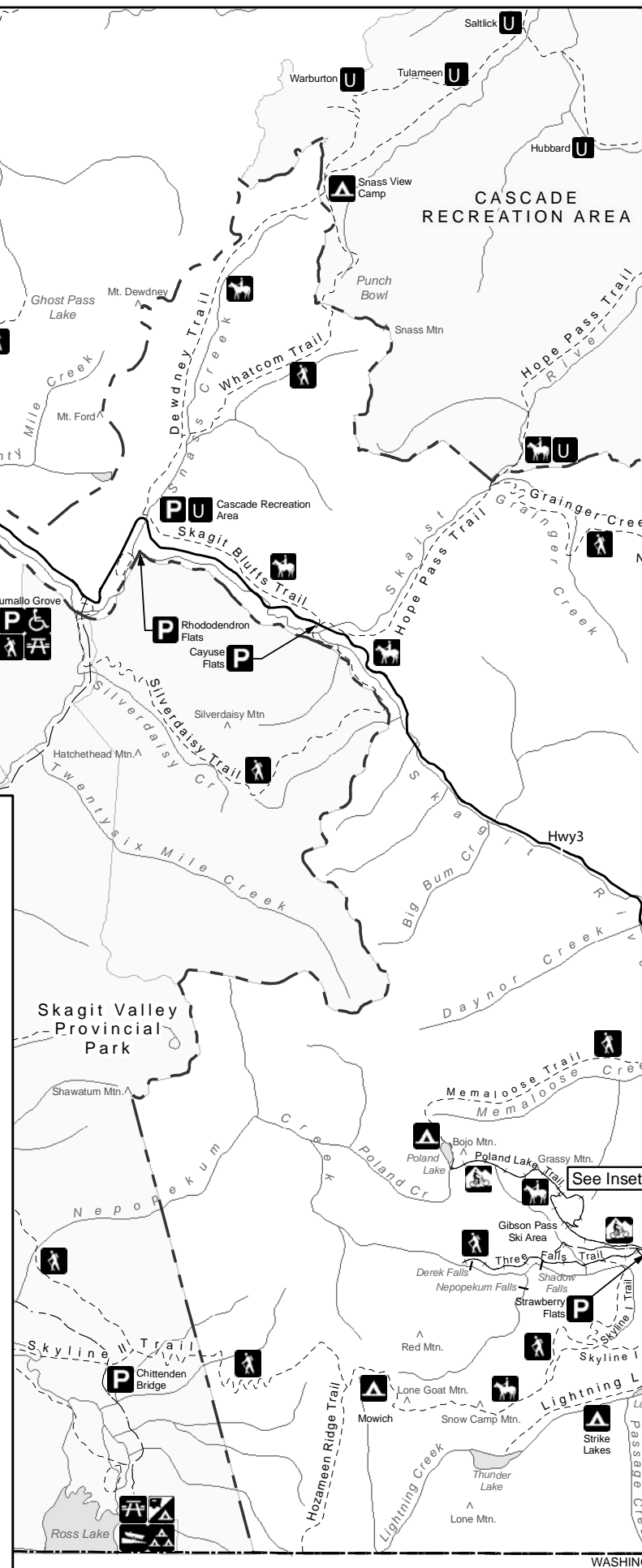
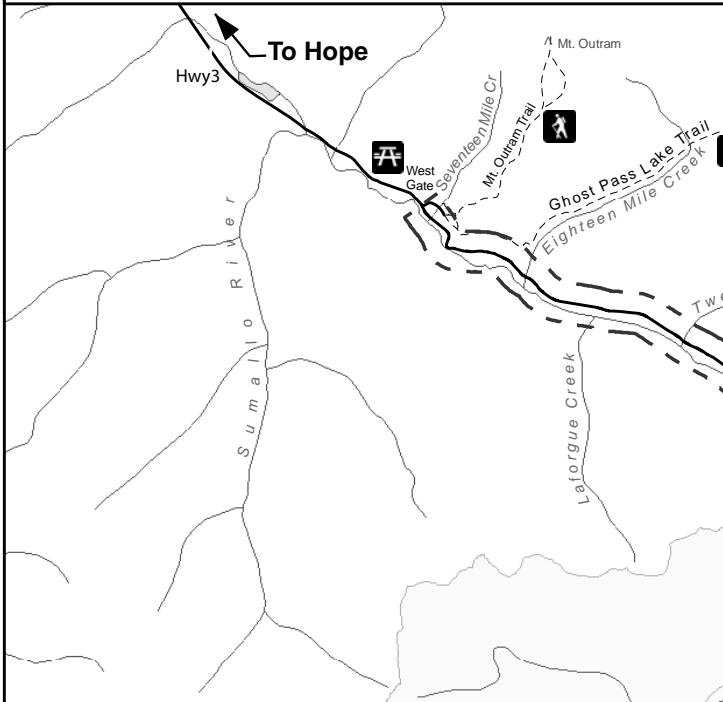


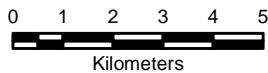


# E.C. MANNING PROVINCIAL PARK

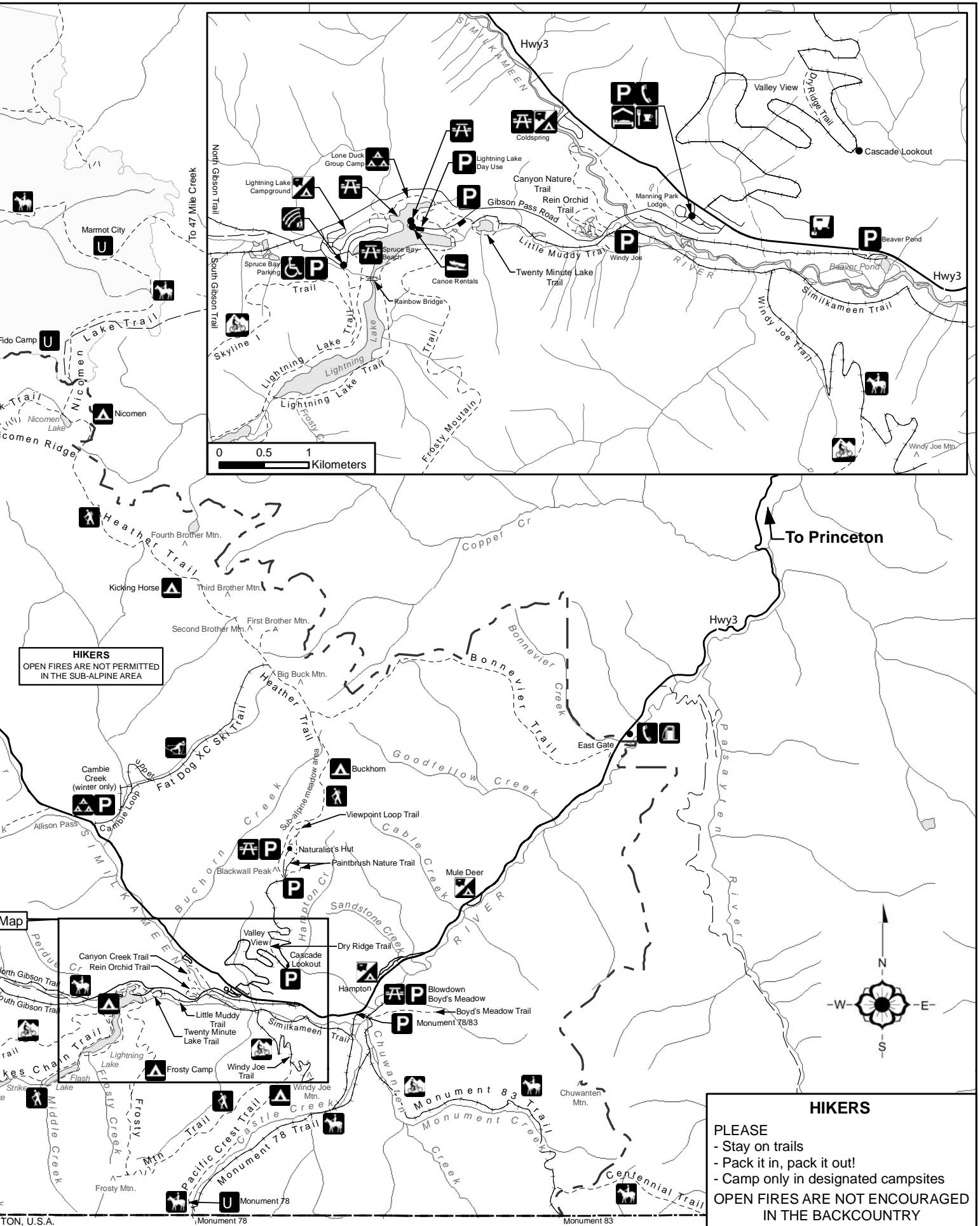


## Legend

- |  |                         |  |                                |
|--|-------------------------|--|--------------------------------|
|  | Park Boundary           |  | Vehicle/Tent Camping           |
|  | Major Highway           |  | Group Camping                  |
|  | Paved Road              |  | Walk-in/Wilderness Camping     |
|  | Gravel Road             |  | Day-use Area                   |
|  | Trail                   |  | Horse Trail (Hiking permitted) |
|  | Cross-Country Ski Trail |  | Horse Camp                     |
|  | Gasoline                |  | Hiking Trail                   |
|  | Telephone               |  | Mountain Biking Trail          |
|  | Disabled Access         |  | Parking                        |
|  | Accommodation           |  | Sani-station                   |
|  | Restaurant              |  | Cross-Country Skiing Trail     |
|  | Boat Launch             |  |                                |
|  | Amphitheatre            |  |                                |



WASHINGTON



**HIKERS**  
 OPEN FIRES ARE NOT PERMITTED  
 IN THE SUB-ALPINE AREA

**HIKERS**  
 PLEASE  
 - Stay on trails  
 - Pack it in, pack it out!  
 - Camp only in designated campsites  
 OPEN FIRES ARE NOT ENCOURAGED  
 IN THE BACKCOUNTRY