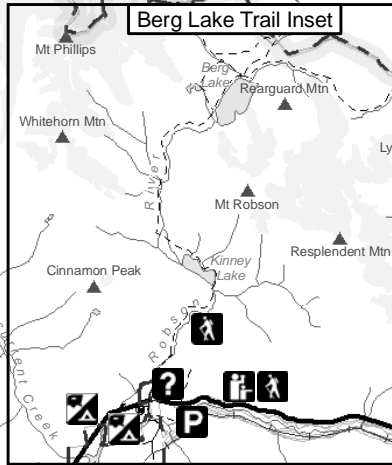
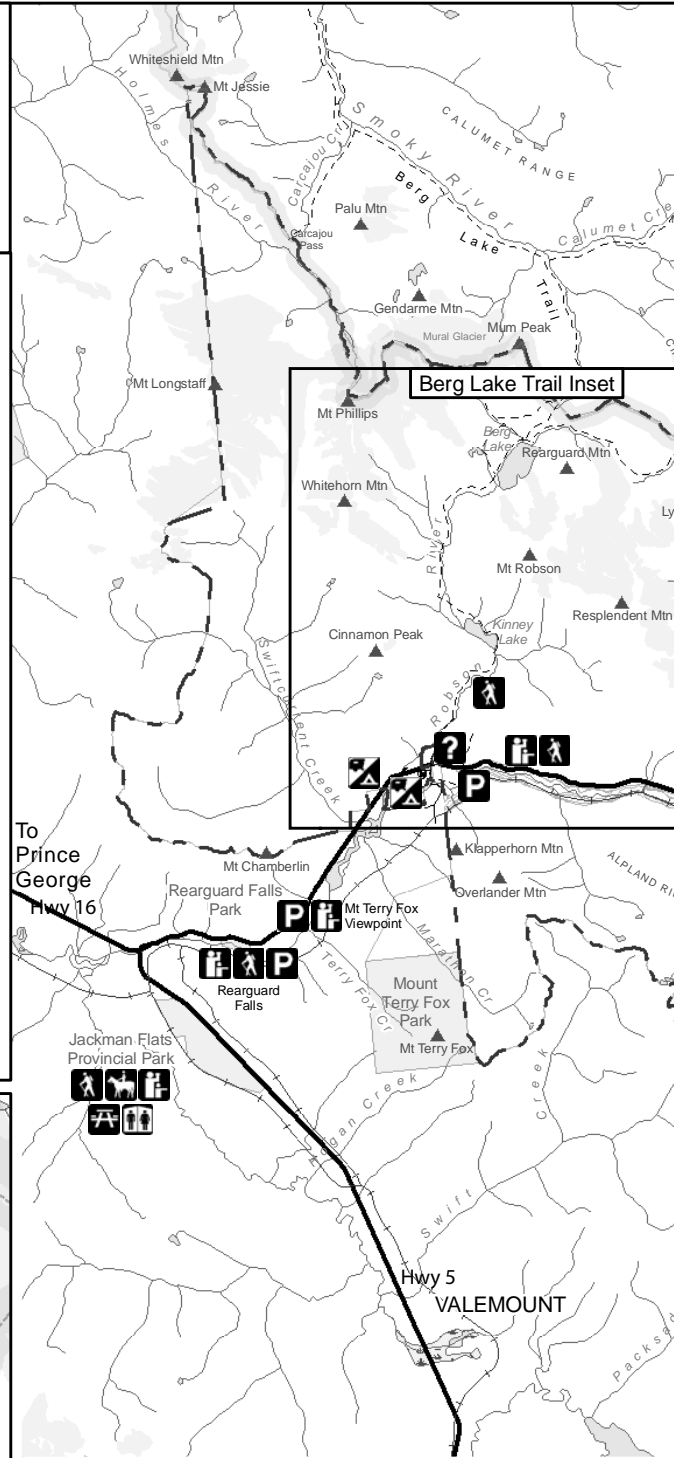




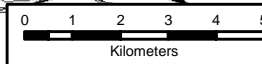
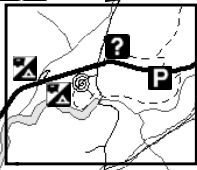
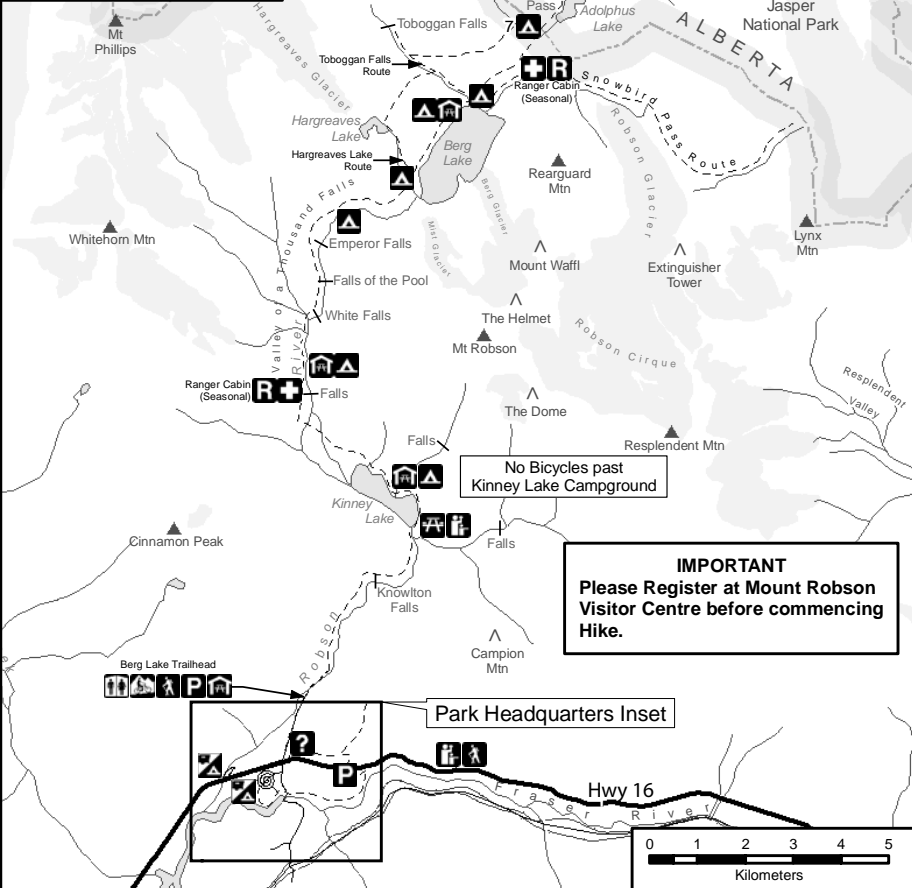
# MOUNT ROBSON PROVINCIAL PARK

## Legend

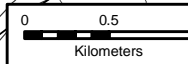
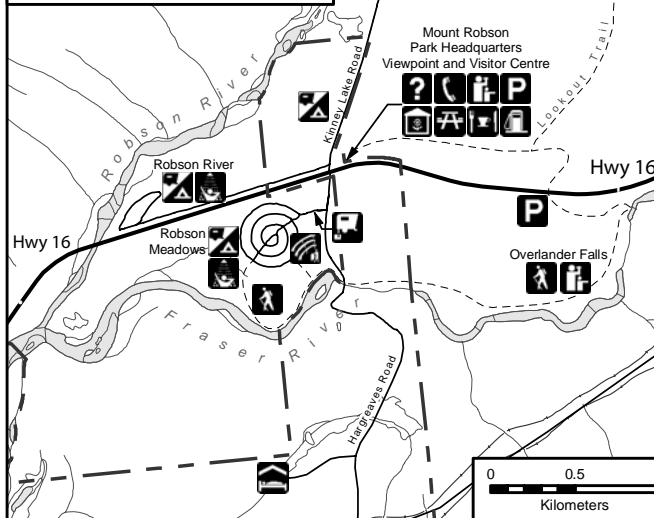
- |  |                |  |                            |  |                |
|--|----------------|--|----------------------------|--|----------------|
|  | Park Boundary  |  | Walk-in/Wilderness Camping |  | Group Camping  |
|  | Glacier        |  | Vehicle/Tent Camping       |  | Accommodation  |
|  | Major Highway  |  | Hiking Trail               |  | Day-use Area   |
|  | Paved Road     |  | Mountain Biking Trail      |  | Picnic Shelter |
|  | Trail          |  | Point of Interest          |  | Day Shelter    |
|  | Visitor Centre |  | Information                |  | First Aid      |
|  | Parking        |  | Gasoline                   |  | Restaurant     |
|  | Ranger Station |  | Telephone                  |  | Sani-station   |
|  | Toilets        |  | Amphitheatre               |  | Boat Launch    |
|  |                |  | Horse Trail                |  | Showers        |

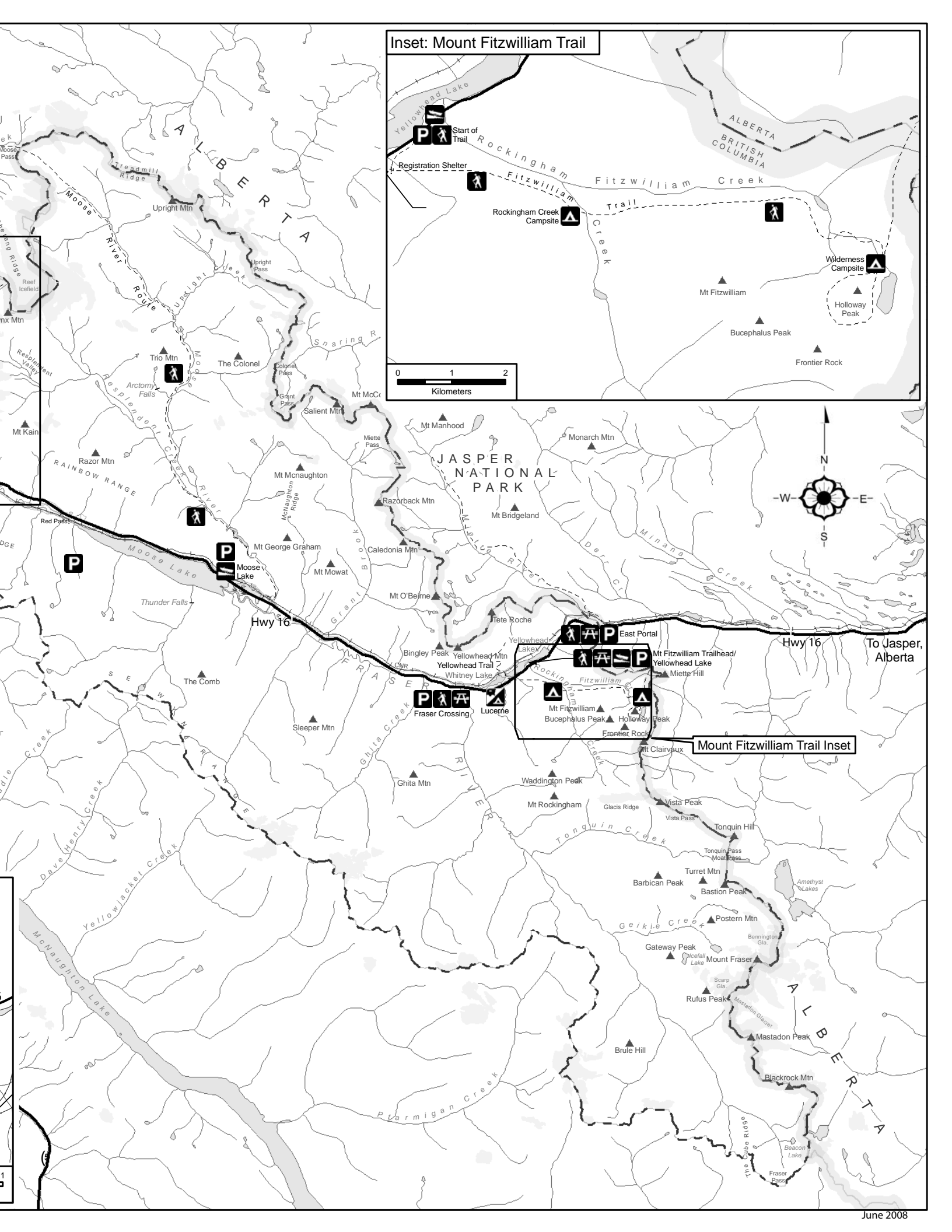


**Inset: Berg Lake Trail**

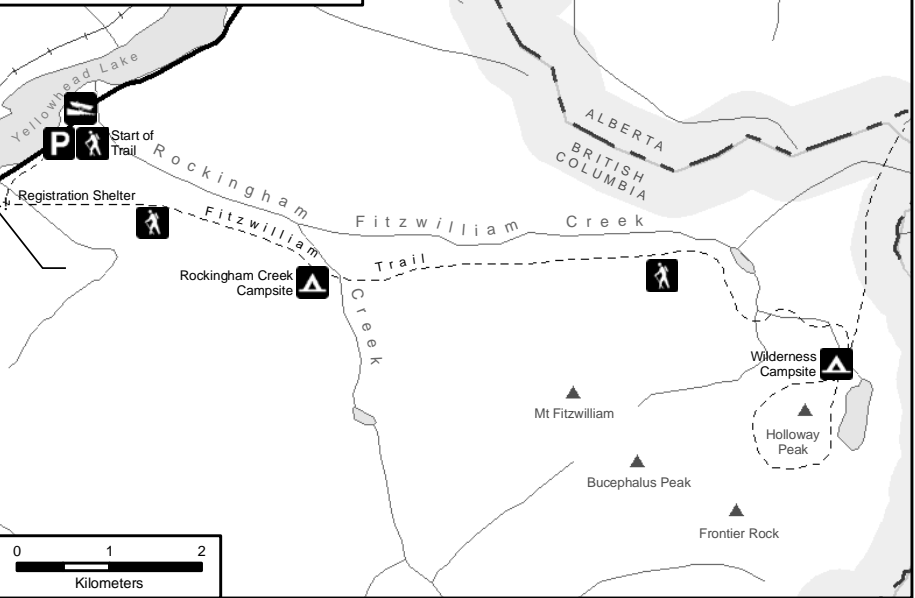


**Inset: Park Headquarters**





**Inset: Mount Fitzwilliam Trail**



**Mount Fitzwilliam Trail Inset**

