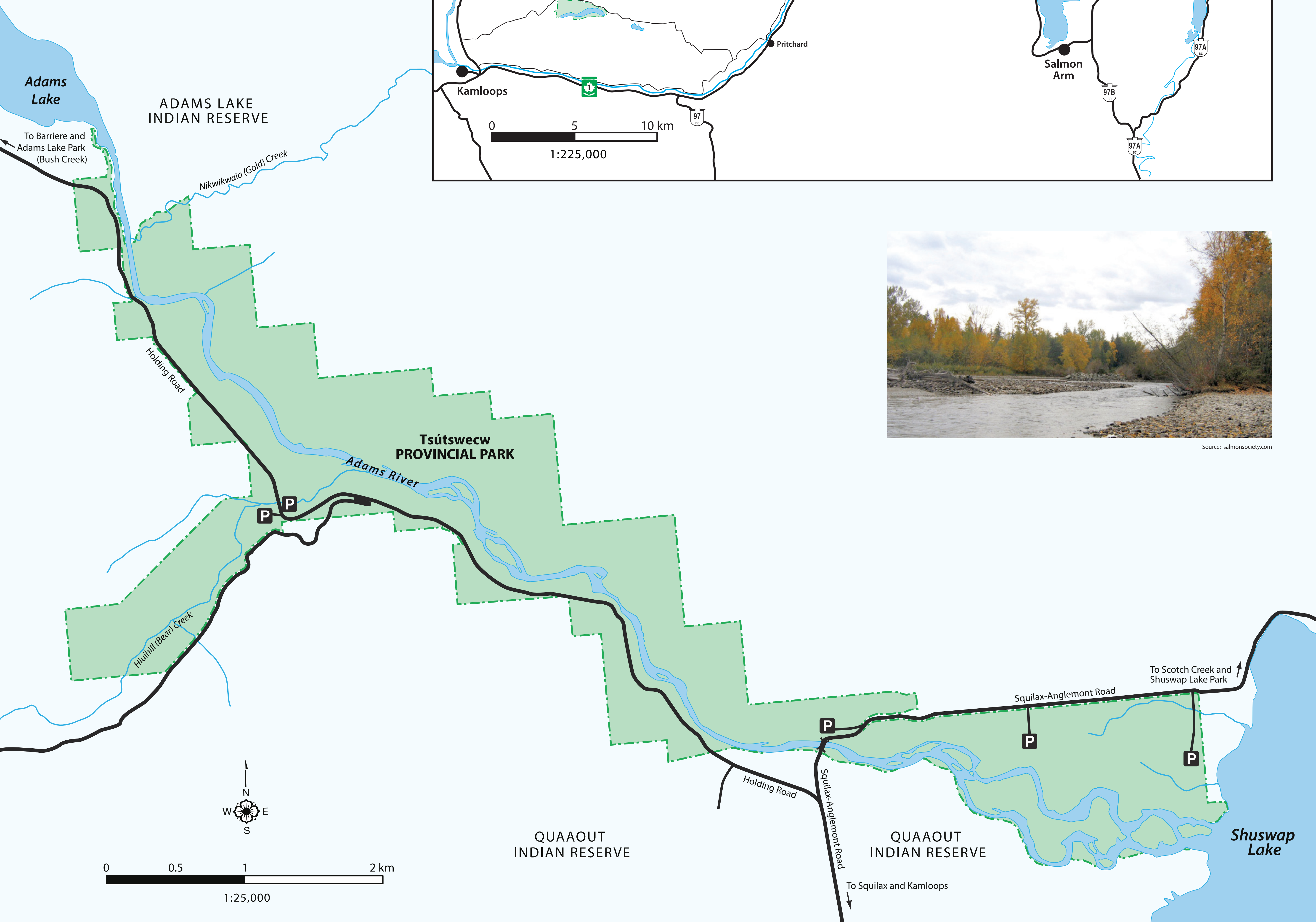
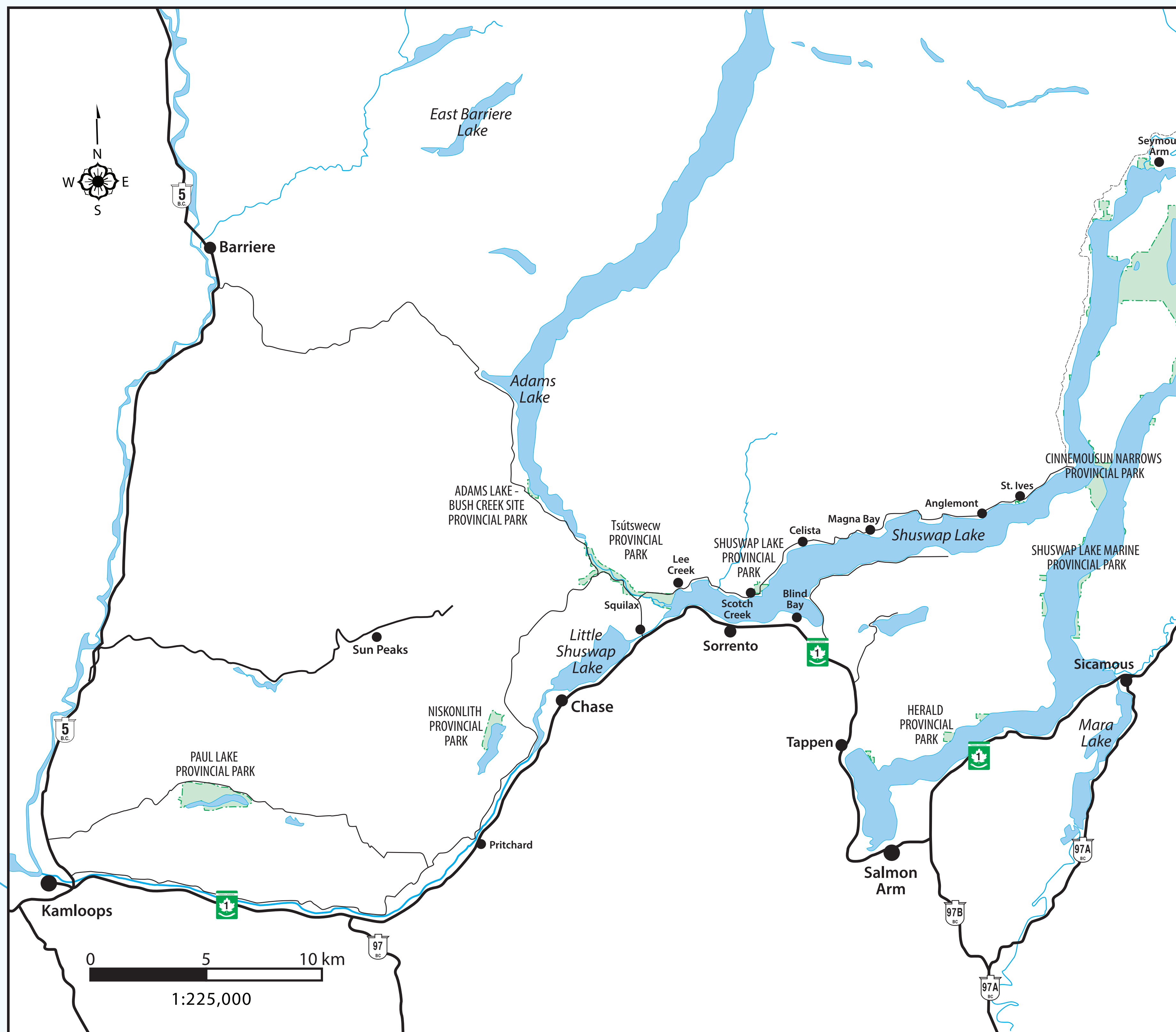


Location Maps

Parks in the Region

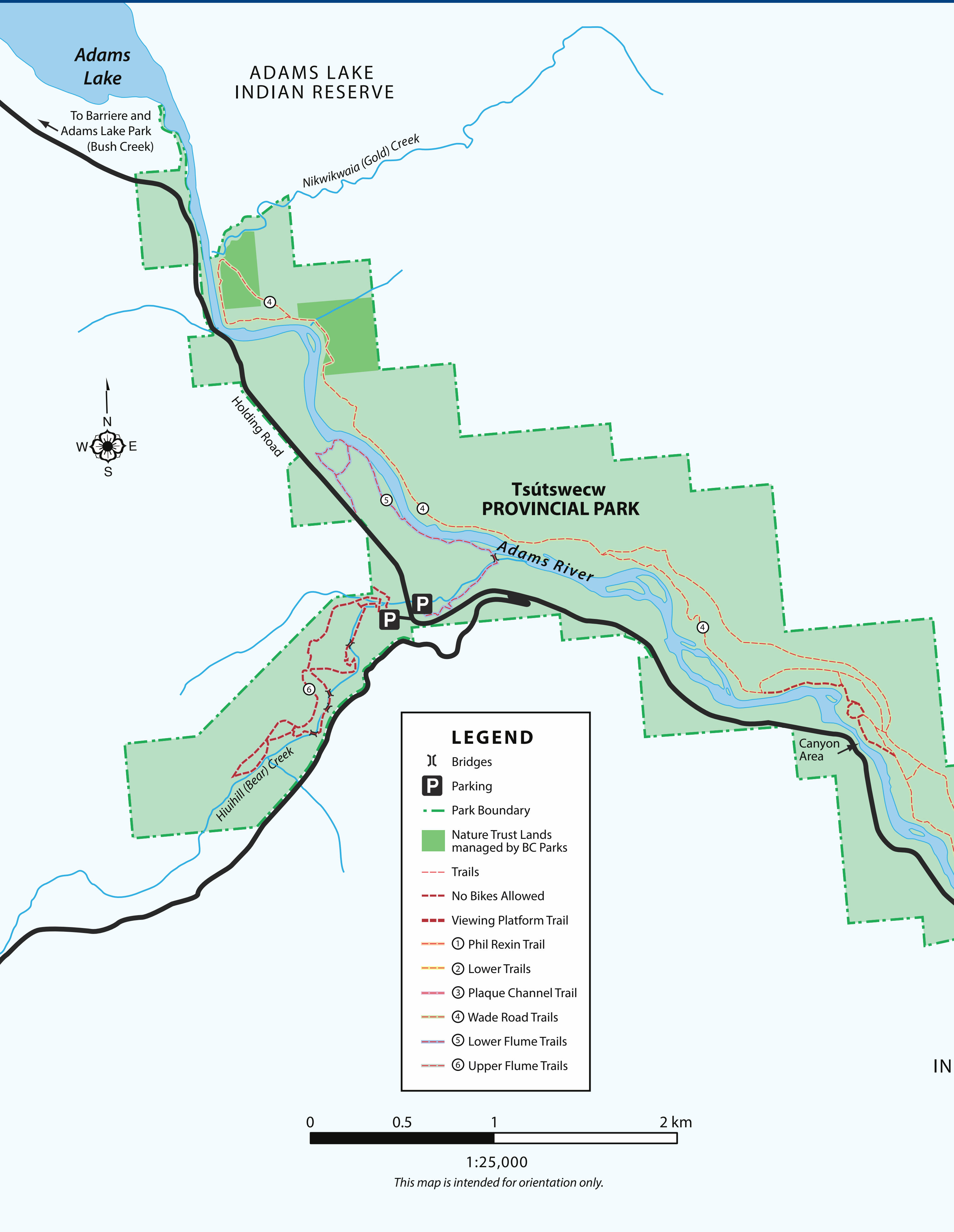
Tsútswecw Provincial Park is approximately 70km from Kamloops and 50 km from Salmon Arm, B.C.

There is no overnight camping available at Tsútswecw Provincial Park. Vehicle accessible campsites are provided at nearby parks including Adams Lake (Bush Creek site), Niskonlith Lake and Shuswap Lake Provincial Parks, however, only Shuswap Lake Provincial Park is suitable for larger recreational vehicles. Visit www.bcparks.ca for more information.



Source: salmonsoociety.com

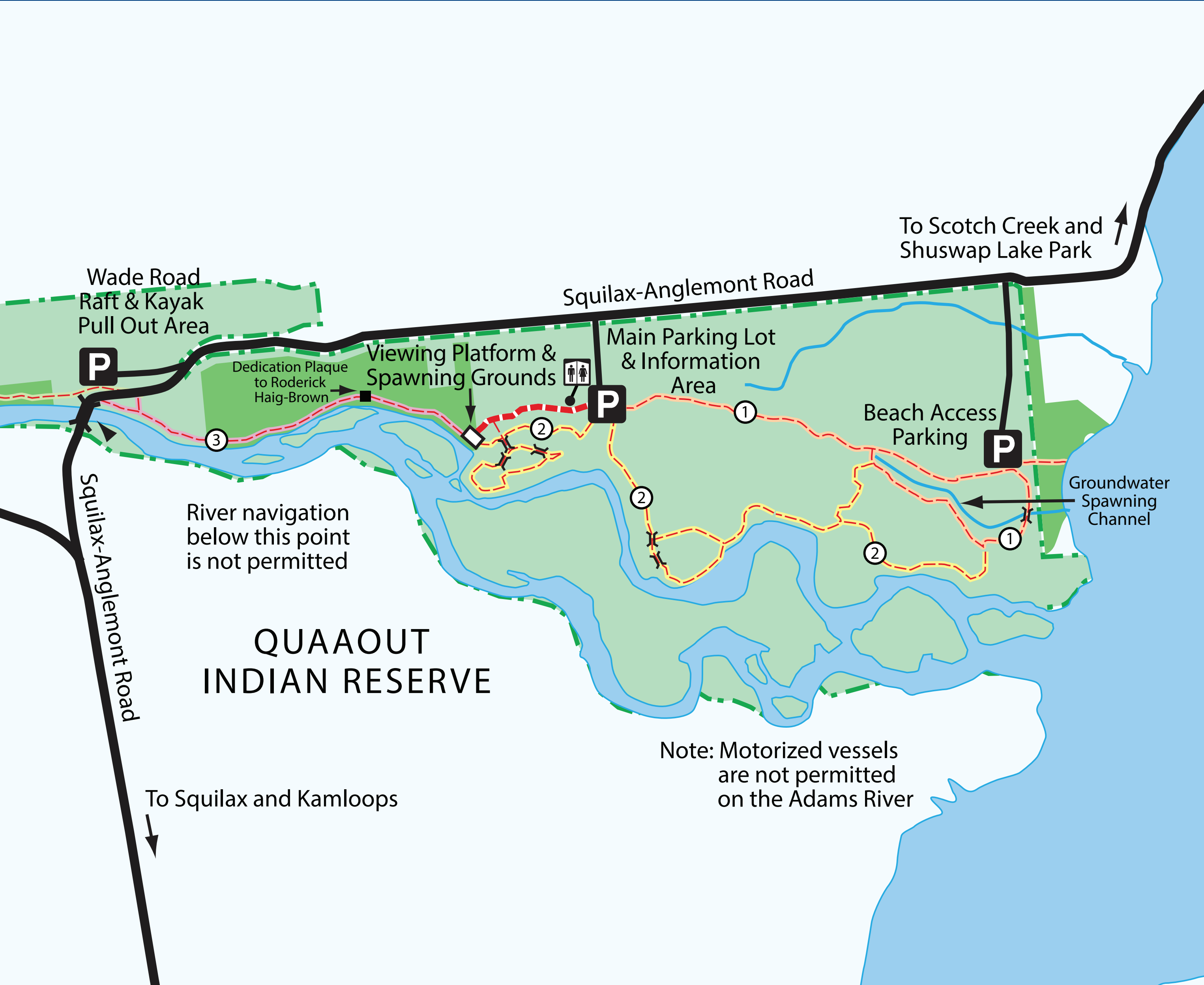
Tsútswecw Trail Maps



Park Map

- LOWER TRAILS**
- Viewing Platform Trail**
Day Use parking lot to Viewing Platform – .6 km return
Wade Road parking lot to Viewing Platform - 2.2 km return
- ① **Phil Rexin Trail**
Beach parking lot to Day Use parking lot – 2.8 km loop
- ② **Lower Trails** – 3.6 km loop
- ③ **Plaque Channel Trail**
Viewing Platform to Anglemont-Squilax Road – 2.6 km return
- UPPER TRAILS**
- ④ **Wade Road Trails**
Wade Road parking lot to Gold Creek – 14 km return
Wade Road parking lot to Adams River canyon gorge – 4 km return
- ⑤ **Lower Flume Trails** – 2 km one way
- ⑥ **Upper Flume Trails**
Parking lot to top end of the Top Loop – 3.4 km loop
Top Loop from the parking lot – 2.3 km loop
Lower Loop from the parking lot – 1.5 km loop

Lower Tsútswecw Trails



Flume Trails

