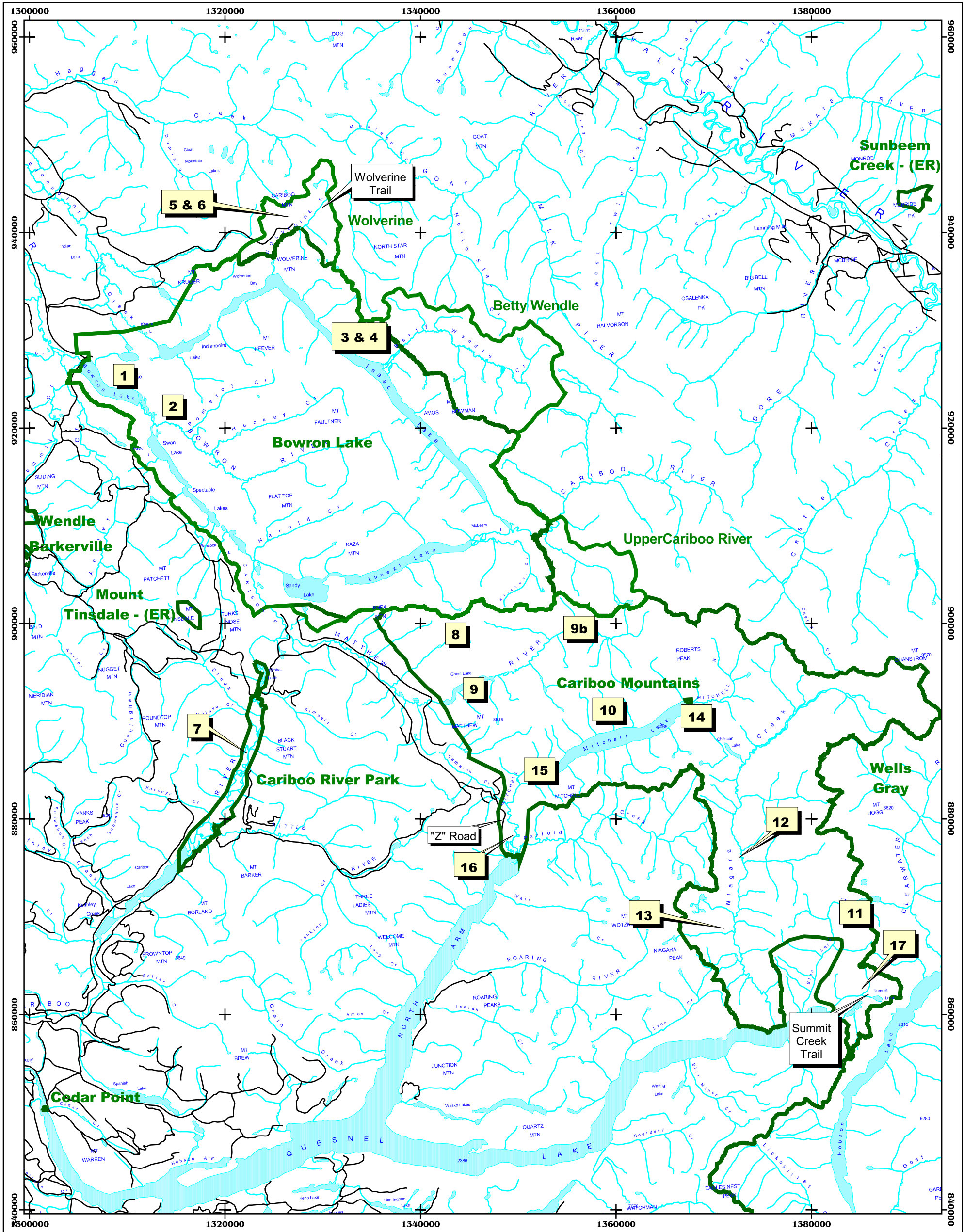


Commercial Recreation Opportunities and Public Use Targets

Bowron, Cariboo River and Cariboo Mountains Parks Management Plan


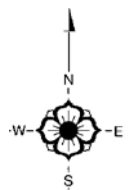


- Park Boundary
- Road
- Lake
- River or Stream

Scale = 1:375,000

5 0 5 10 15 20 25 Kilometers

Albers Projection



Map Prepared By:
PARAGON
RESOURCE MAPPING INC.