

# GARIBALDI PROVINCIAL PARK

## Revised Draft Plan Classification / Zoning Map

### LEGEND





- |  |  |
|--|--|
|  WILDERNESS CONSERVATION ZONE * |  NATURAL ENVIRONMENT ZONE |
|  INTENSIVE RECREATION ZONE **   |  SPECIAL FEATURE ZONE *** |

Figure 2

Note: Changes to the Provincial Zoning Policy have resulted in these names changes.

- \* Formerly Nature Conservancy Zone
- \*\* Formerly Development Subzone
- \*\*\* Formerly Special Feature Subzone

