

**Map Folio  
Naikoon  
Management Plan**

Figure 2 - Location

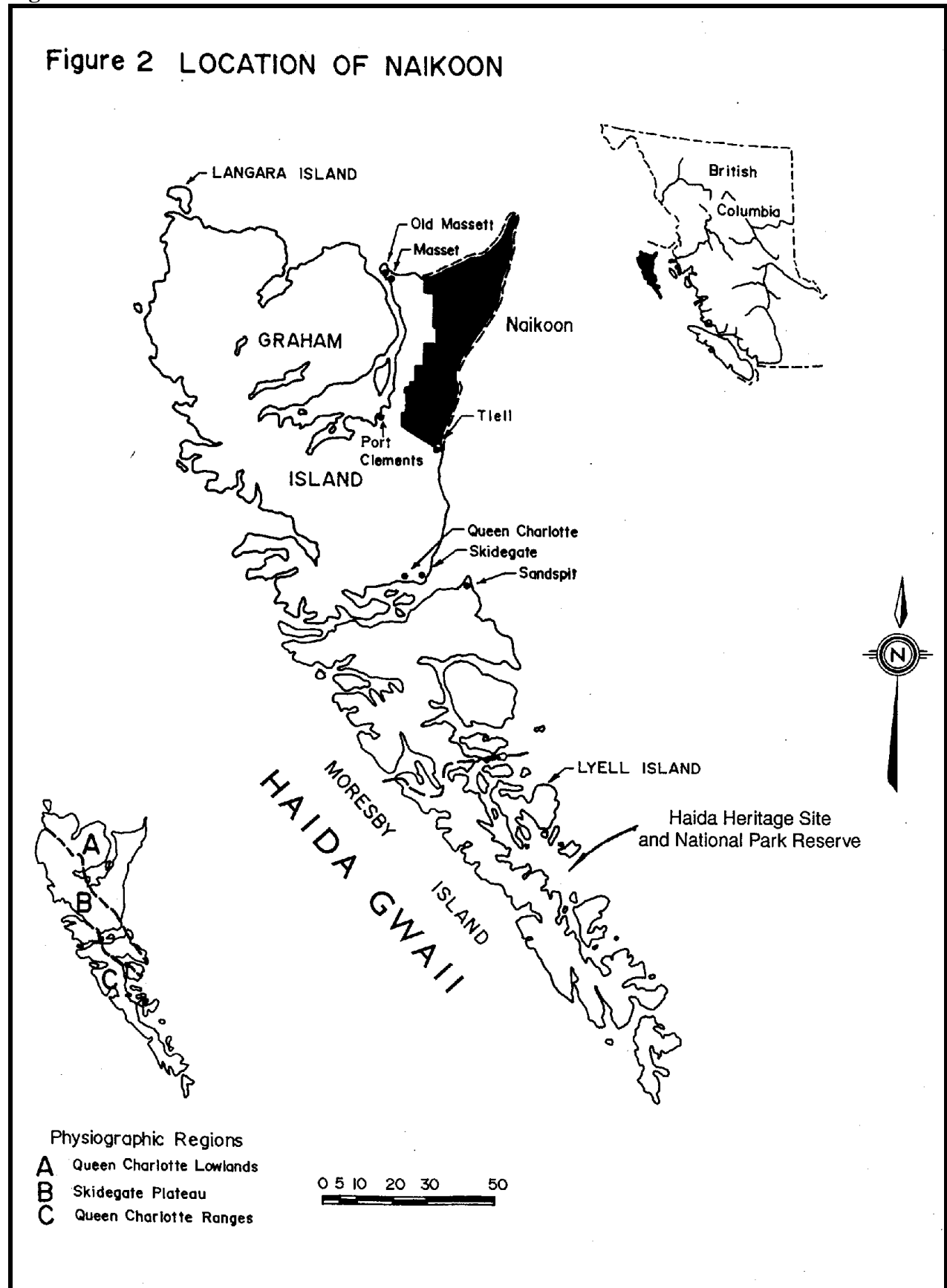


Figure 3 - Park Boundary

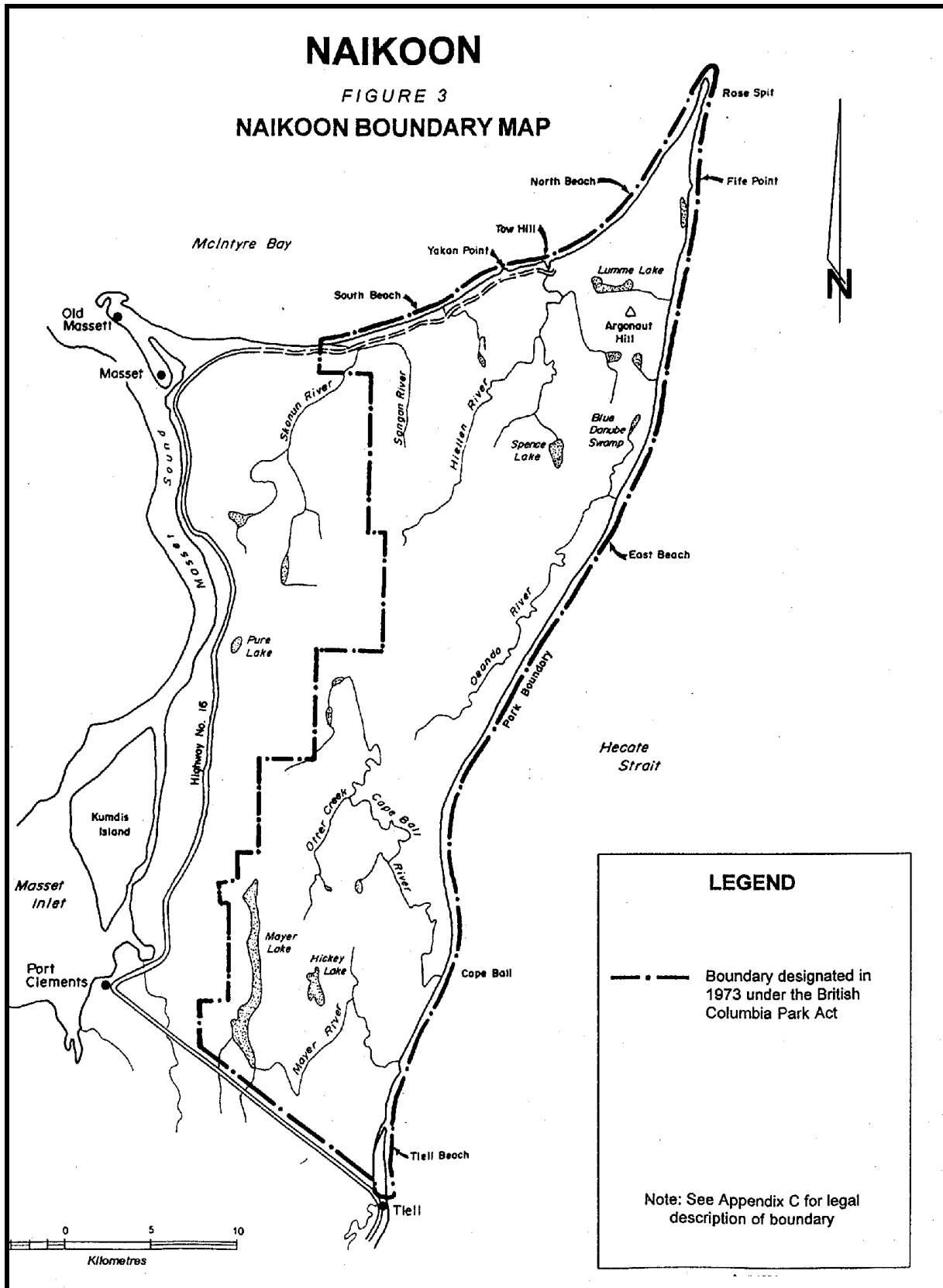


Figure 4 - Haida Place Names

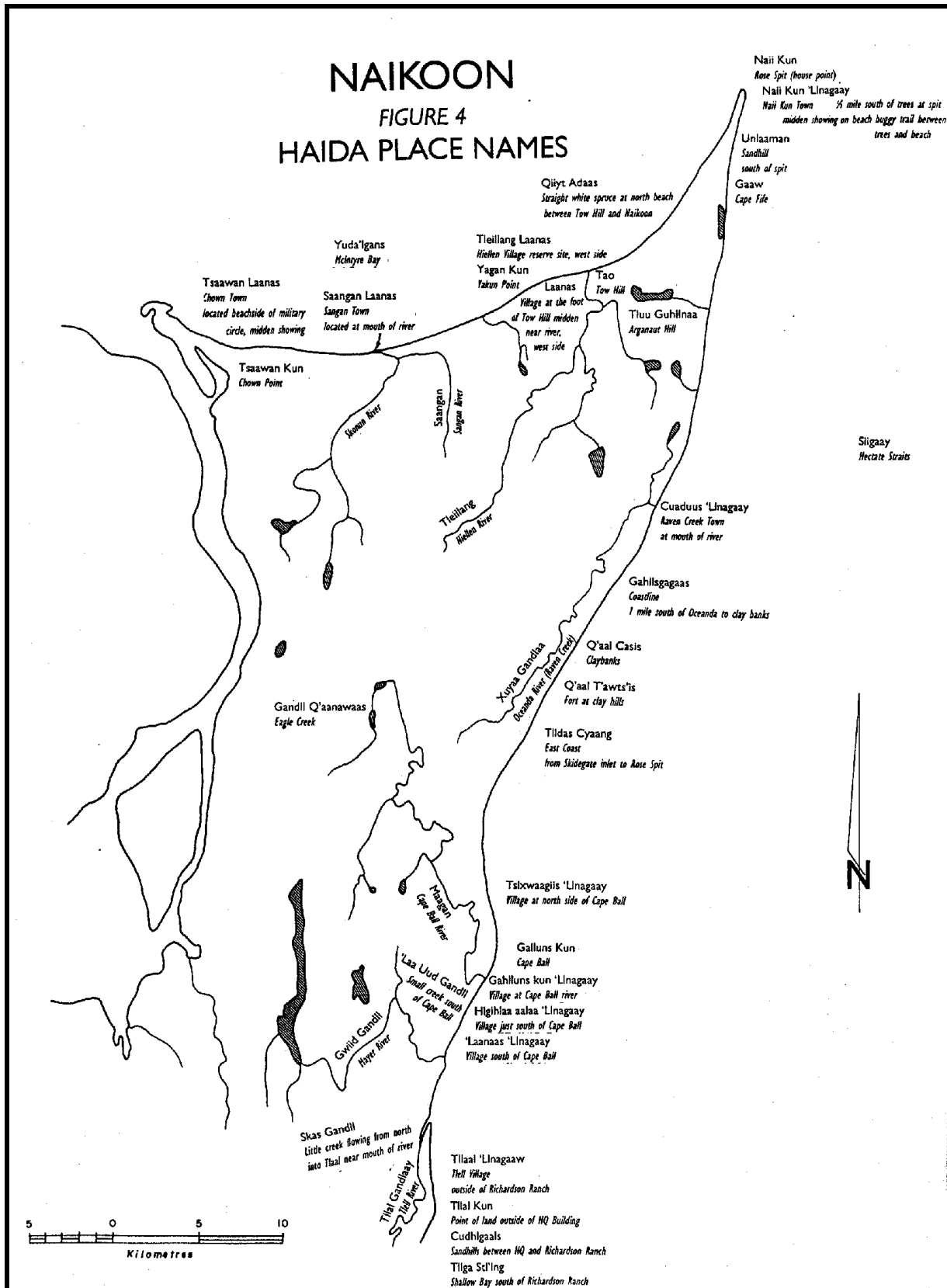


Figure 5 - Zoning

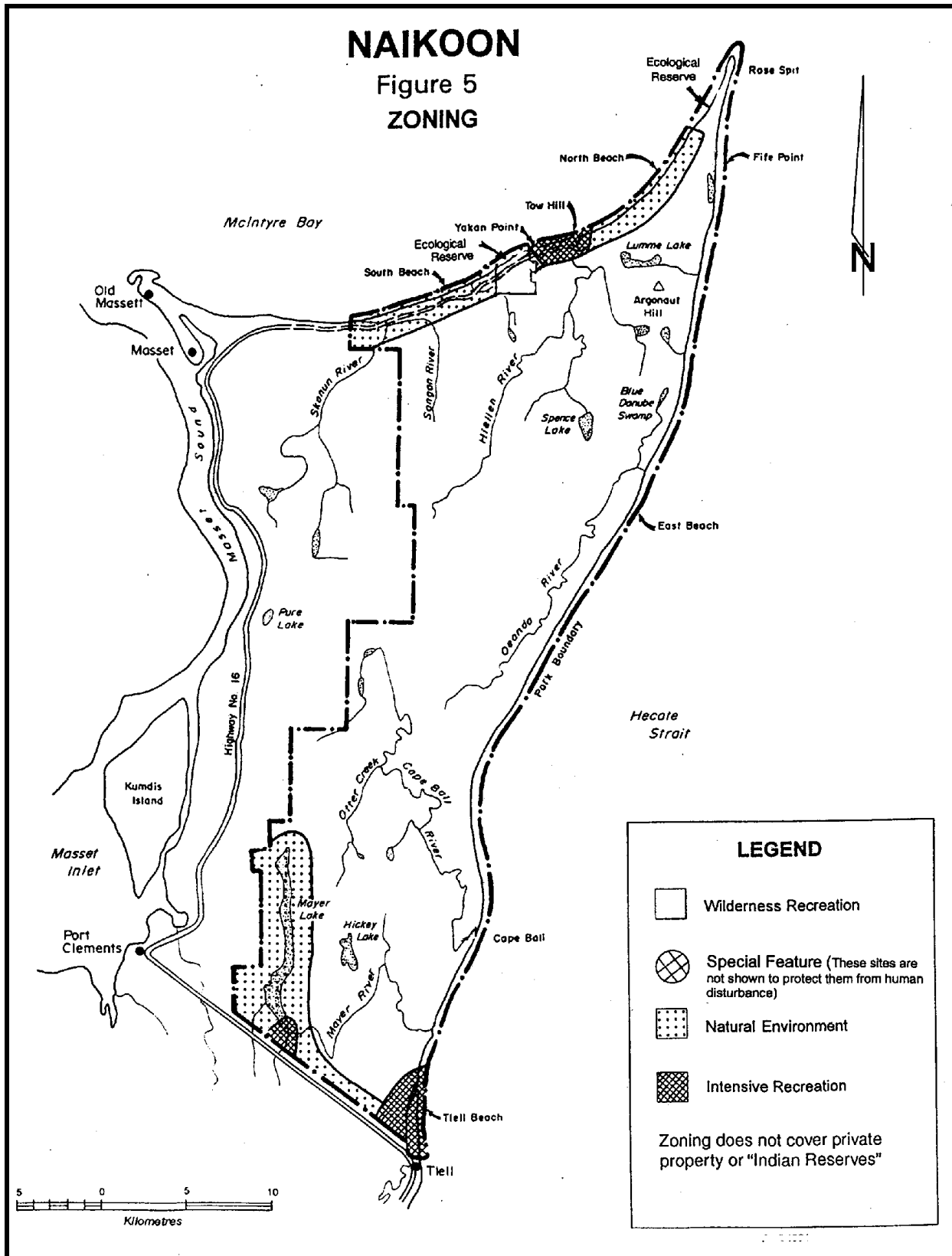


Figure 6 - Overview of Lands

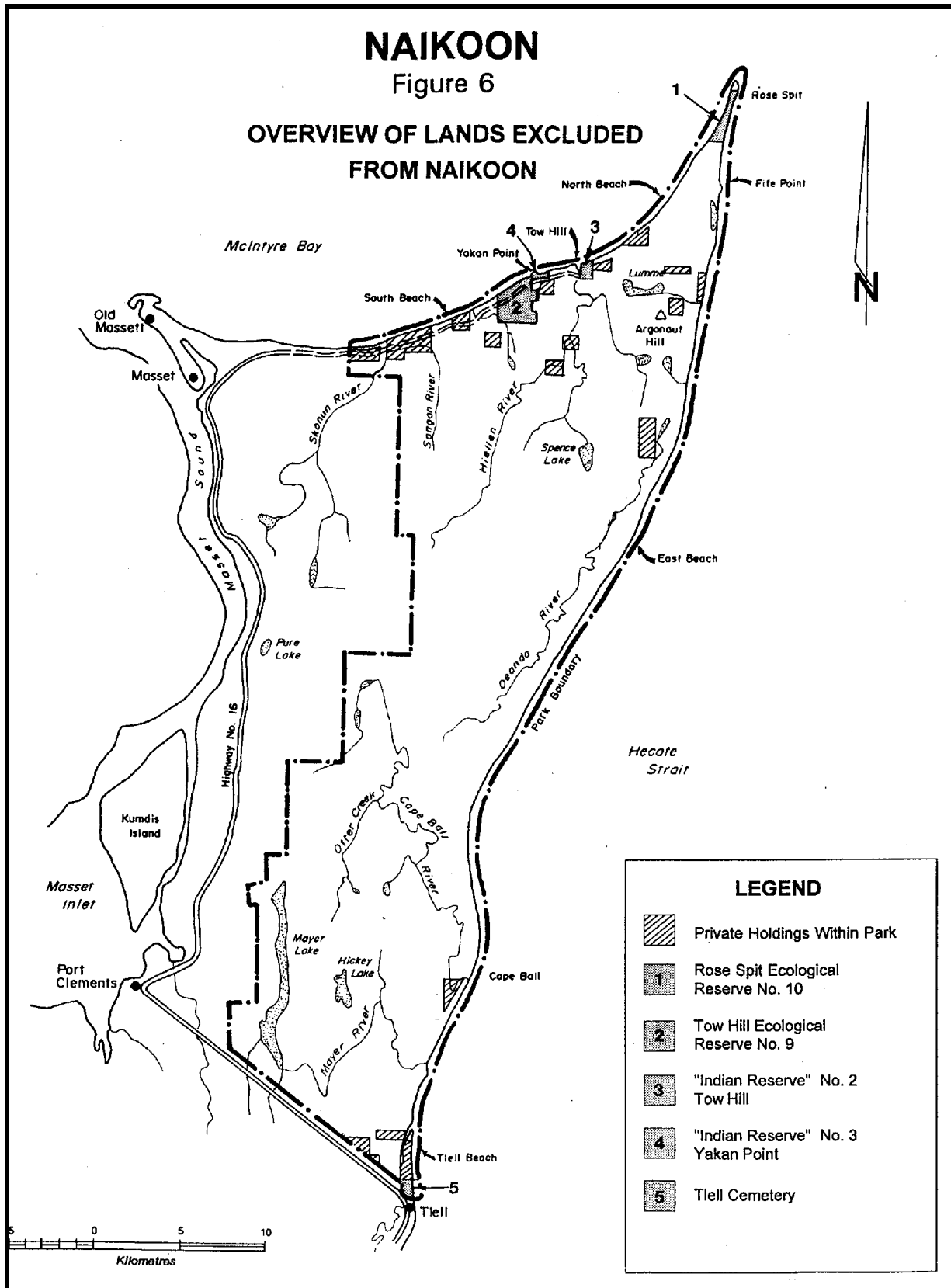


Figure 7 - Land Tenure - North

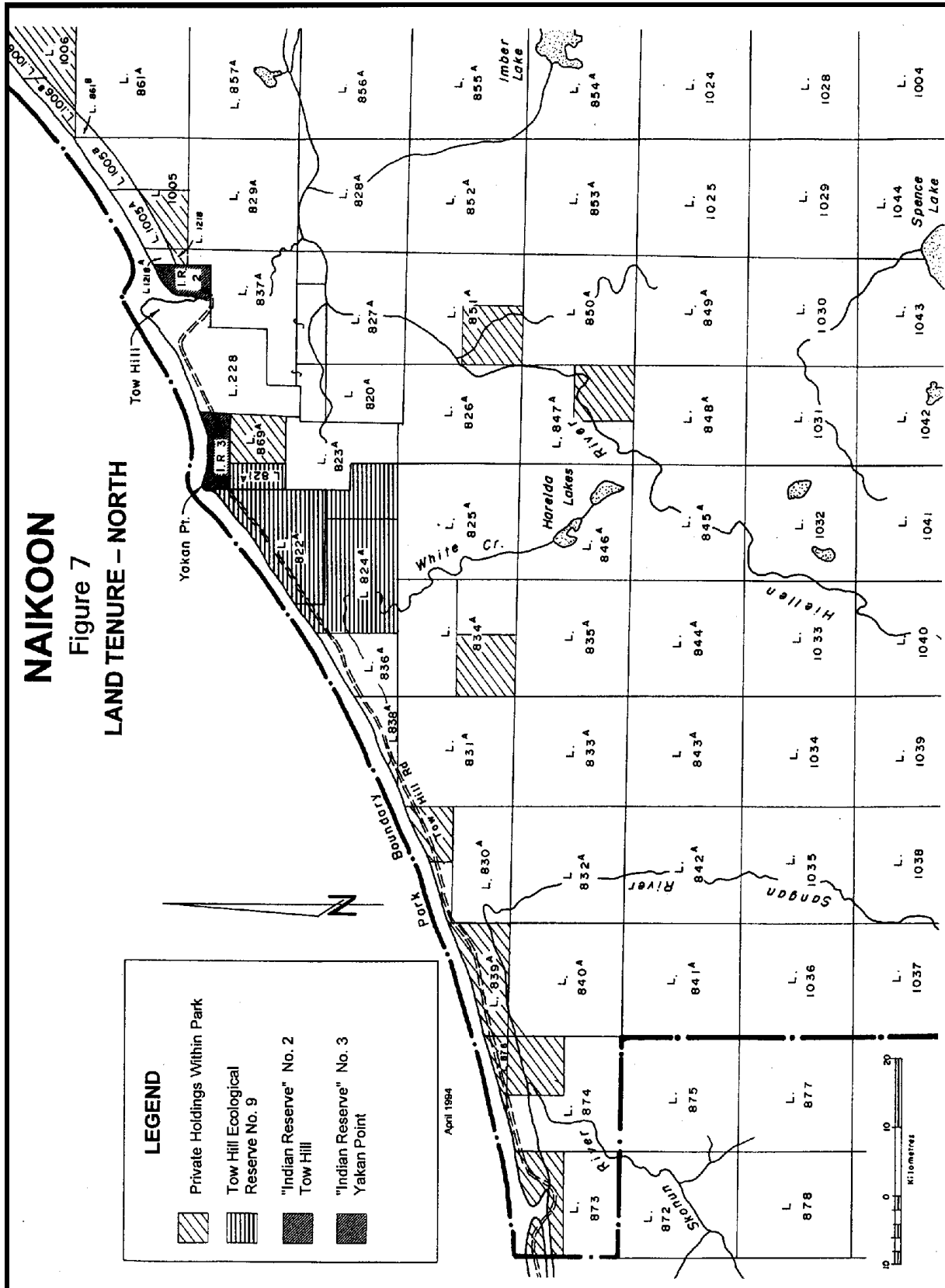


Figure 8 - Land Tenure - Tlell Area

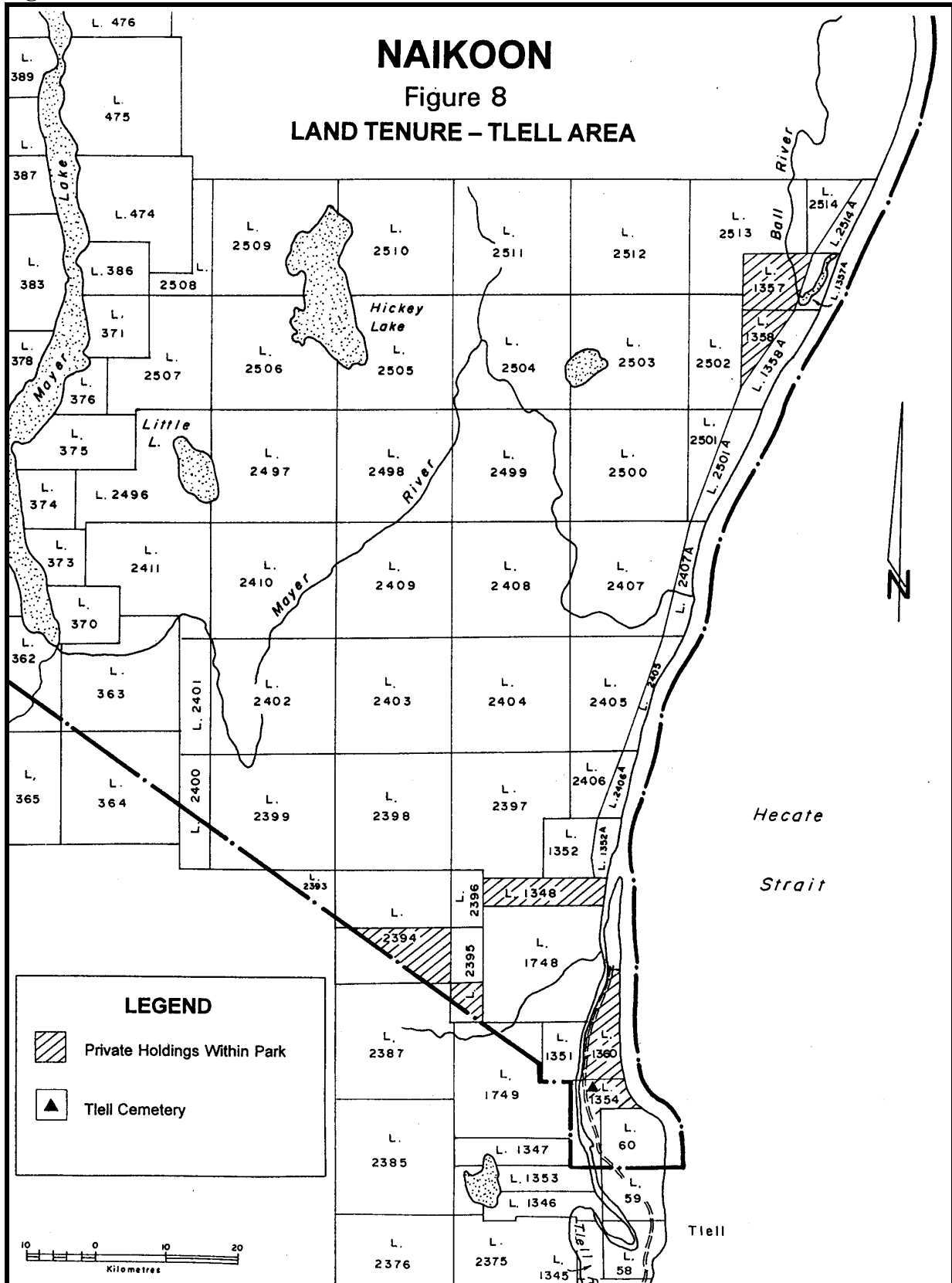




Figure 9 - Ecological Reserve

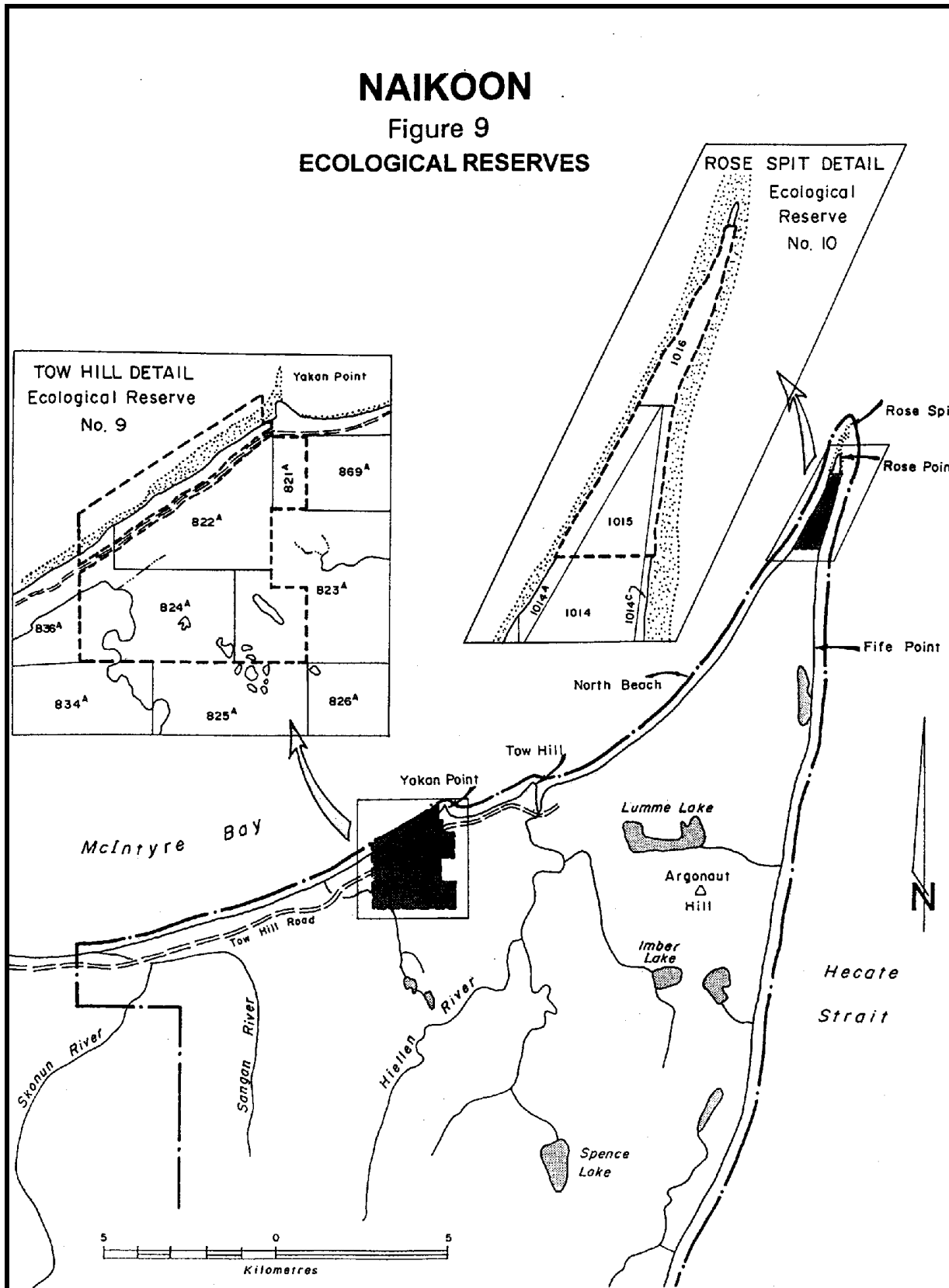


Figure 10 - Recreation Opportunities

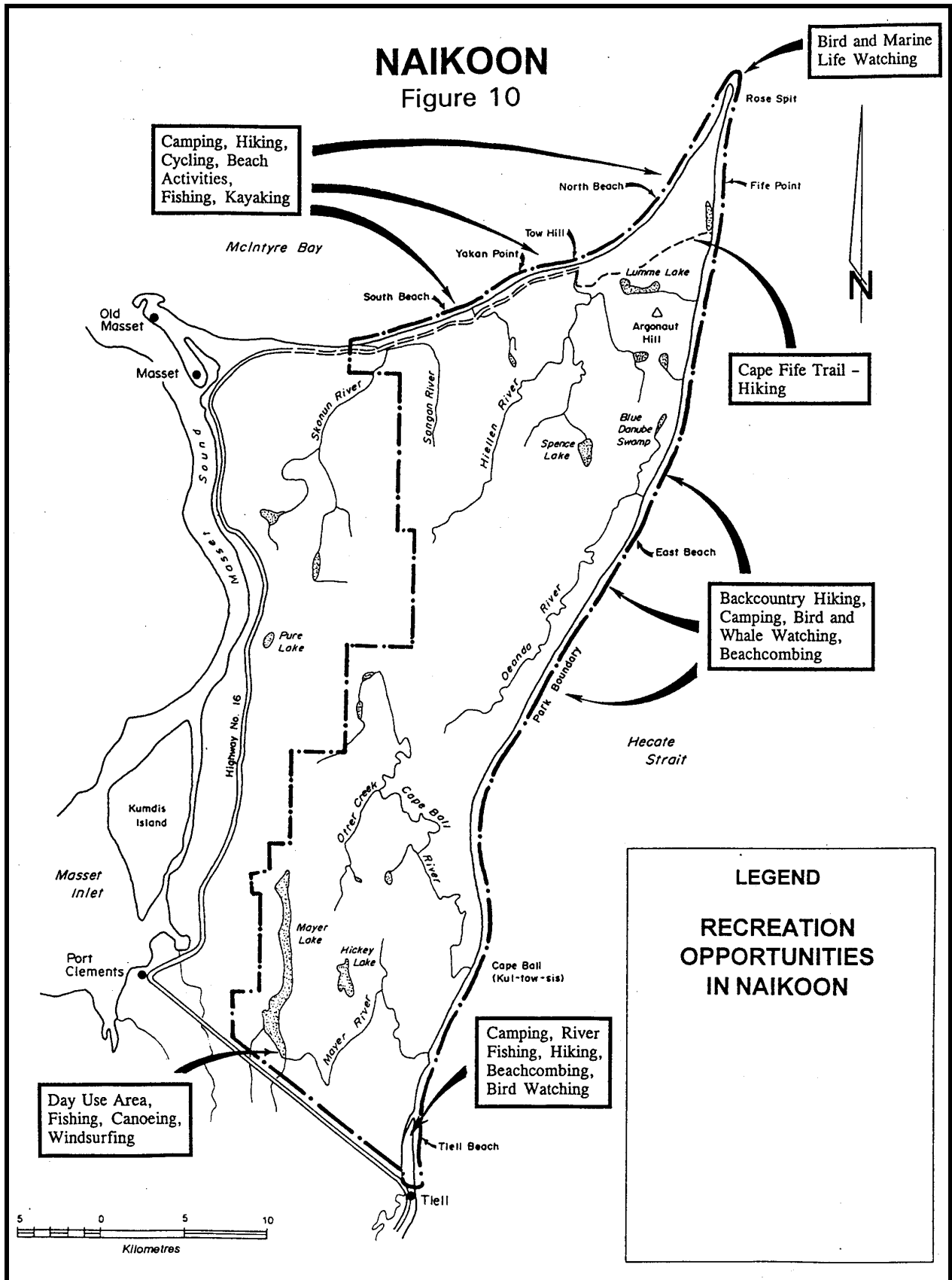


Figure 11 - Vehicle Beach Use Management

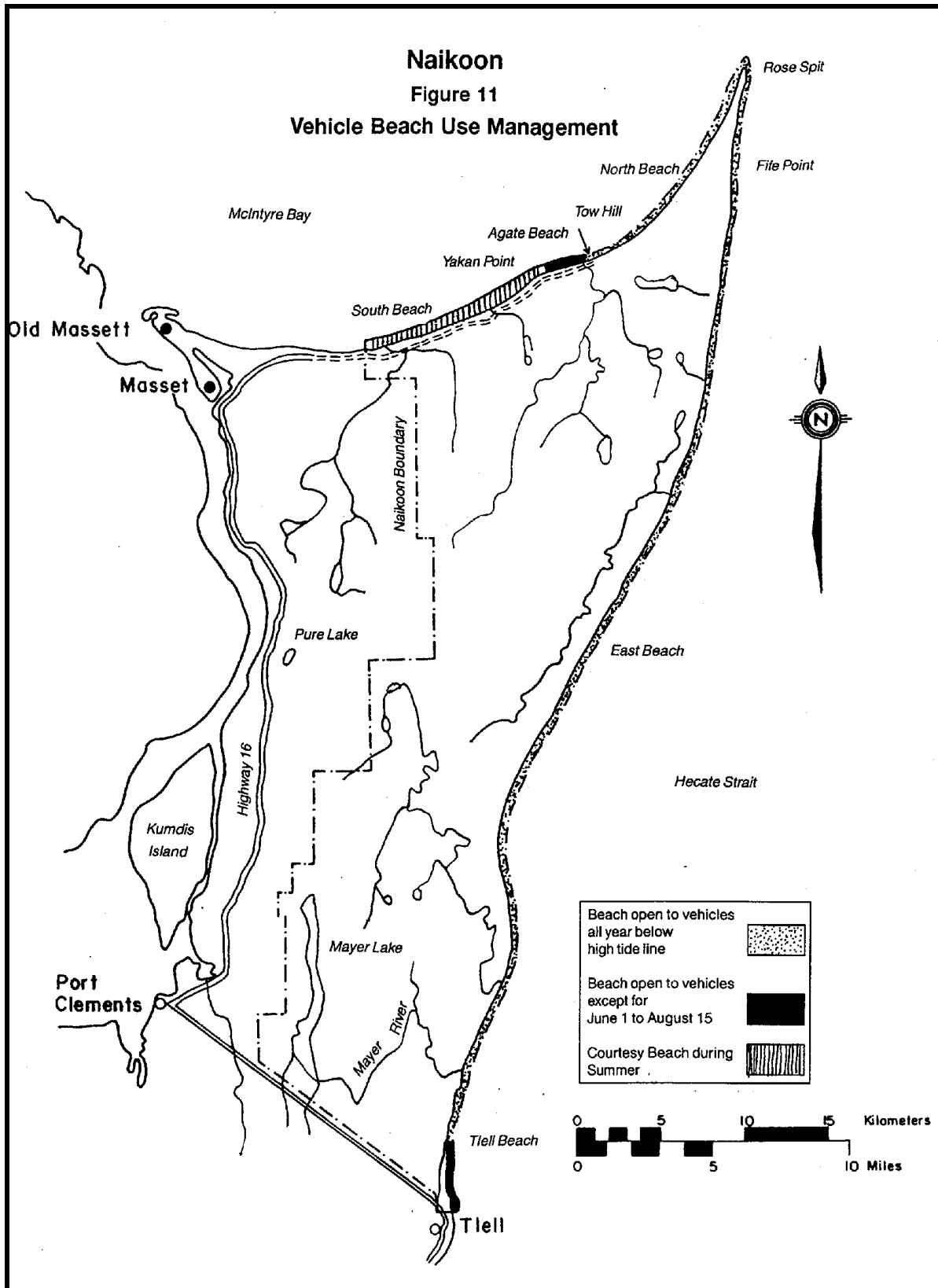


Figure 12 - Rose Spit Ecological Reserve Map

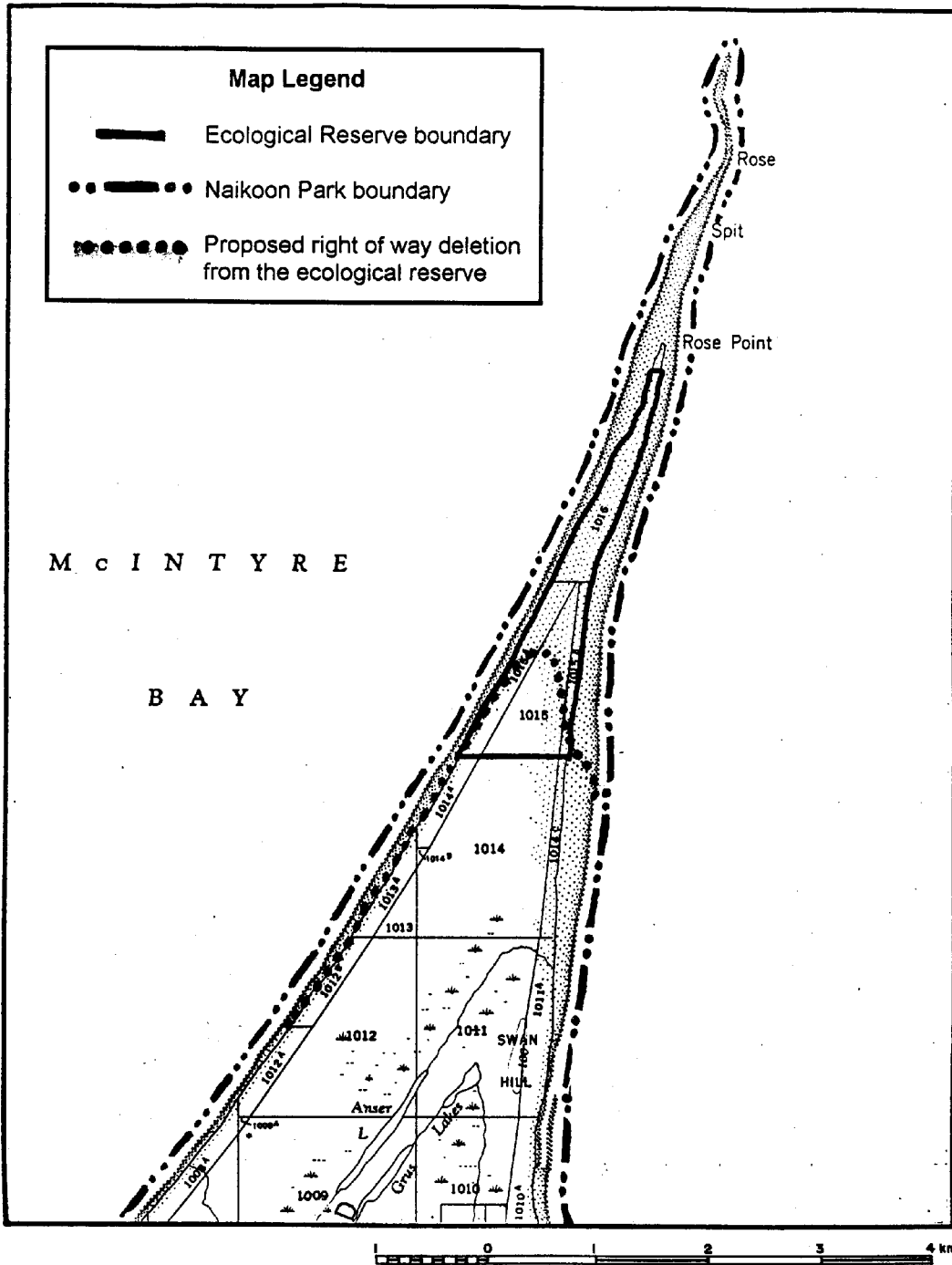


Figure 12- Rose Spit Ecological Reserve Map:  
Proposed Right of Way Deletion