

# WHISKERS POINT PROVINCIAL PARK

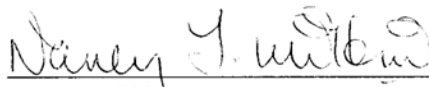
## PURPOSE STATEMENT AND ZONING PLAN

December 2002

Approved by:

  
John Metcalfe  
Regional Manager  
Environmental Stewardship Division

Date: Dec 19, 2002

  
Nancy Wilkin  
Assistant Deputy Minister  
Environmental Stewardship Division

Date: February 17, 2003

## WHISKERS POINT PROVINCIAL PARK

Whiskers Point Park is located on the eastern shore of McLeod Lake, along Highway 97, 130 km north of Prince George. It is 116 ha in size and consists of a sandy point and an area of old growth forest.

### Primary Role

The park's primary role is to provide lakeshore recreation for Highway 97 travellers and for regional residents. 69 campsites are provided, and a popular adventure playground is located nearby the sandy beach.

### Secondary Role

In 2000, 40 ha were added to the park to contribute to the representation of the wet, cool sub-boreal spruce forest.

Known Management Issues	Response
Forest Health	<u>Hazard Trees</u> Conduct annual survey to ensure no additional safety threat from Tomentosus root rot. Logging encroaching on park boundary, wind throw potential.
Facility Maintenance	In some years there are also flooding problems at the lower campsites due to high lake levels in spring.
Declining Occupancy	This site is in competition with nearby Crooked River Park (which now has showers) and Tudyah Lake Park.
Adjacency Issues	Timber harvesting to protected area boundaries (potential windthrow issue) Review development plans and monitor industrial activity.
Management Planning	Need to resolve acceptable uses which were deferred from the LRMP table

### Zoning

Whiskers Point Park includes two different zones:

- Intensive Recreation (provision of a variety of readily accessible, facility-oriented outdoor recreation opportunities) – approximately 49% of the park.
- Natural Environment (protection of scenic values and provision of backcountry recreation opportunities in a largely undisturbed natural environment) – approximately 51% of the park.

## CONSERVATION

### Representation

- ecosection
- biogeoclimatic subzone/variant

McGregor Plateau (MCP) Only 0.64% of this ecosection is protected. Whiskers Point is 1 of only 5 protected areas in this ecosection, all of which are small. Whiskers Point contributes 2.24% of the overall representation of this ecosection, although quality of representation is poor given the small size of the park.  
SBSwk1 – 3.84% protected. Whiskers Point contributes 0.26% of overall representation of this ecosystem unit. Quality of representation is poor given the small size of the park.

### Special Feature

### Rare/Endangered Values

Unknown

### Scientific/Research Opportunities

X Tomentosus root rot

## RECREATION

### Representation:

- backcountry
- destination
- travel corridor
- local recreation

X Highway 97 traffic – to a limited degree.  
X Camping for Prince George & Mackenzie residents.

### Special Opportunities

### Education/Interpretation Opportunities

X Old growth spruce forest

## CULTURAL HERITAGE

### Representation

Unknown

### Special Feature

## OTHER MANAGEMENT CONSIDERATIONS

### Other Designations

### Relationship to Other PAs

X Carp Lake, Crooked River, and Tudyah provincial parks are all within a 30 minute drive from Whiskers Point. Within a 75 km radius, Pine Le Moray, Bijoux provincial parks and one ER are also included.

**Co-operative Management Arrangements**

**Partnerships**

**Vulnerability**

X

Forest health issues

The Conservation Risk Assessment Process identified 2 risk factors (the shape and the size of the park) for the park and rated them as moderately significant. Four stressors/threats were identified for the park: day use, forest harvesting activity, roadways and petrochemical spill/potential which were all rated as low significance.

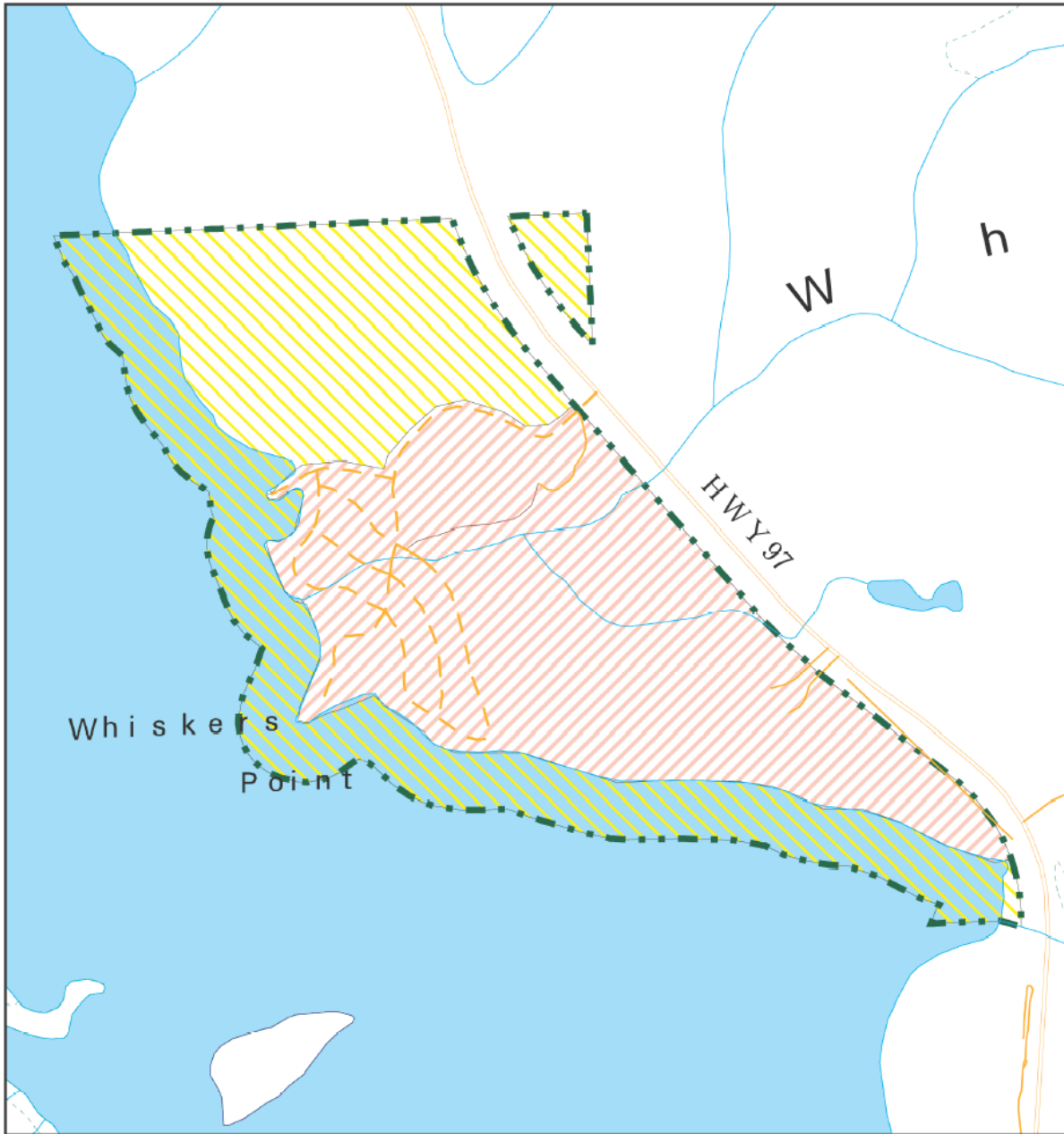
**Relationship to Other Strategies**

Whiskers Point was originally established in 1956 for recreational purposes. A small addition to the north and south of the park to improve viability and representation was supported by the Prince George LRMP. However, the parcel of land to be included to the north of Whiskers was removed as part of the McLeod Lake Band settlement lands. 40 ha was added to the south to rationalize the boundaries and contribute to representation.

**Area:** 116 hectares




**Date of establishment:** Originally established March 16, 1956. 40 ha added to park on June 29, 2000.

# Zoning Map - Whiskers Point Provincial Park



Projection: Albers Equal Areas  
Datum: NAD83



-  Intensive Recreation
-  Natural Environment
-  Protected Area Boundary



Produced in Jan 2003 for  
Ministry of Water, Land and Air  
Protection by MSRM, Decision  
Support Services

This is a visual representation  
only and should not be used for  
legal purposes.