


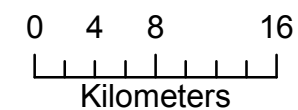


Map 05B

**Linear Transect Analysis  
of Height Variability in  
Pine Leading (>=80%)  
Stands Along Summer  
2008 Aerial Photography  
Transects**

-  Stand Height > 12m
-  Northern Caribou Subunits
-  Parks and Protected Areas

Scale 1:500,000



Produced by CB  
Ministry of Forests, Lands and  
Natural Resource Operations  
Williams Lake, British Columbia

Date: May 4, 2011  
Projection: UTM Zone 10, NAD 83  
Project: wl\_08\_0207\_northern\_caribou  
MXD: map05b\_linear\_transect\_analysis\_height.mxd  
Historic Project #p9805038

