


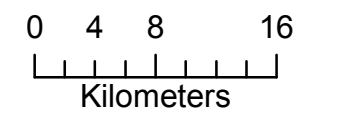


Map 05C

**Linear Transect Analysis
of Crown Closure
Variability in Pine
Leading ($\geq 80\%$)
Stands Along Summer
2008 Aerial Photography
Transects**

-  Crown Closure > 45%
-  Northern Caribou Subunits
-  Parks and Protected Areas

Scale 1:500,000



Produced by CB
Ministry of Forests, Lands and
Natural Resource Operations
Williams Lake, British Columbia

Date: May 4, 2011
Projection: UTM Zone 10, NAD 83
Project: wl_08_0207_northern_caribou
MXD: map05c_linear_transect_analysis
_crown_closure.mxd
Historic Project #p9805038