


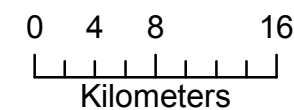


# Map 05D

## Linear Transect Analysis of Age Variability in Pine Leading (>=80%) Stands Along Summer 2008 Aerial Photography Transects

-  Stand Age > 100 yrs
-  Northern Caribou Subunits
-  Parks and Protected Areas

Scale 1:500,000



Produced by CB  
Ministry of Forests, Lands and  
Natural Resource Operations  
Williams Lake, British Columbia

Date: May 4, 2011  
Projection: UTM Zone 10, NAD 83  
Project: wl\_08\_0207\_northern\_caribou  
MXD: map05d\_linear\_transect\_analysis\_age.mxd  
Historic Project #p9805038

