












Map 08

Timber Harvested up to 2010 within the Itcha-Ilgachuz Caribou Habitat Area (April 2011)

-  Itcha-Ilgachuz Caribou Habitat Area
-  Caribou Quadrant Boundary
-  Fires - 1997 to 2010
- Timber Harvest Era**
-  pre 2002
-  post 2002
-  Parks and Protected Areas
-  No Harvest Zone
-  Modified Harvest Zone
-  Enhanced Conventional Harvest Zone
-  Natural Seral Distribution Area
-  Conventional Harvest Area

Scale 1:600,000
 0 4.5 9 18
 Kilometers

Produced by CB
 Ministry of Forests, Lands, and
 Natural Resource Operations
 Williams Lake, British Columbia

Date: May 4, 2011
 Projection: UTM Zone 10, NAD 83
 Project: wl_08_0207_northern_caribou
 MXD: map08_timber_harvested.mxd
 Historic Project #p9805038