









# Terrain Stability Mapping (TSM) Projects in the Northeast MoNRO Region

## Legend

- 3043** Business Area Project ID (BAPID)
-  MoNRO Region
-  Major Cities
-  International
-  Provincial
-  State
-  Lake
-  River
-  Major Road



120 km

1:3,900,000

BC Albers, NAD83

Map Creation Date: Jan 24 2014

