










***FARRELL CREEK
PASTURE***

PRESENT LAND USE

(BASED ON 1972 PHOTOGRAPHY,
UPDATED TO SEPT. 1974.)

- | | |
|-----------------------------------------------------------------------------------|--------------------------|
|  | Lands cut and piled |
|  | Cultivated native growth |
|  | Cultivated clover growth |
|  | Cultivated fescue growth |
|  | Other cultivated lands |
|  | Conservation areas |
|  | Water development |
|  | Roads |
|  | Fences |

GEOGRAPHIC DIVISION
 ENVIRONMENT AND LAND USE COMMITTEE
SECRETARIAT
 VICTORIA, B C

COMPILED BY C.B.H.T. AMMENDMENTS
DRAWN BY D.W.D.J.
DATE DEC. 1974
CHECKED BY L.J.H. PROJECT FCP
DATE DEC. 1974 SHEET 1 OF 5

Scale: 1/2 Mile to 1 Inch

