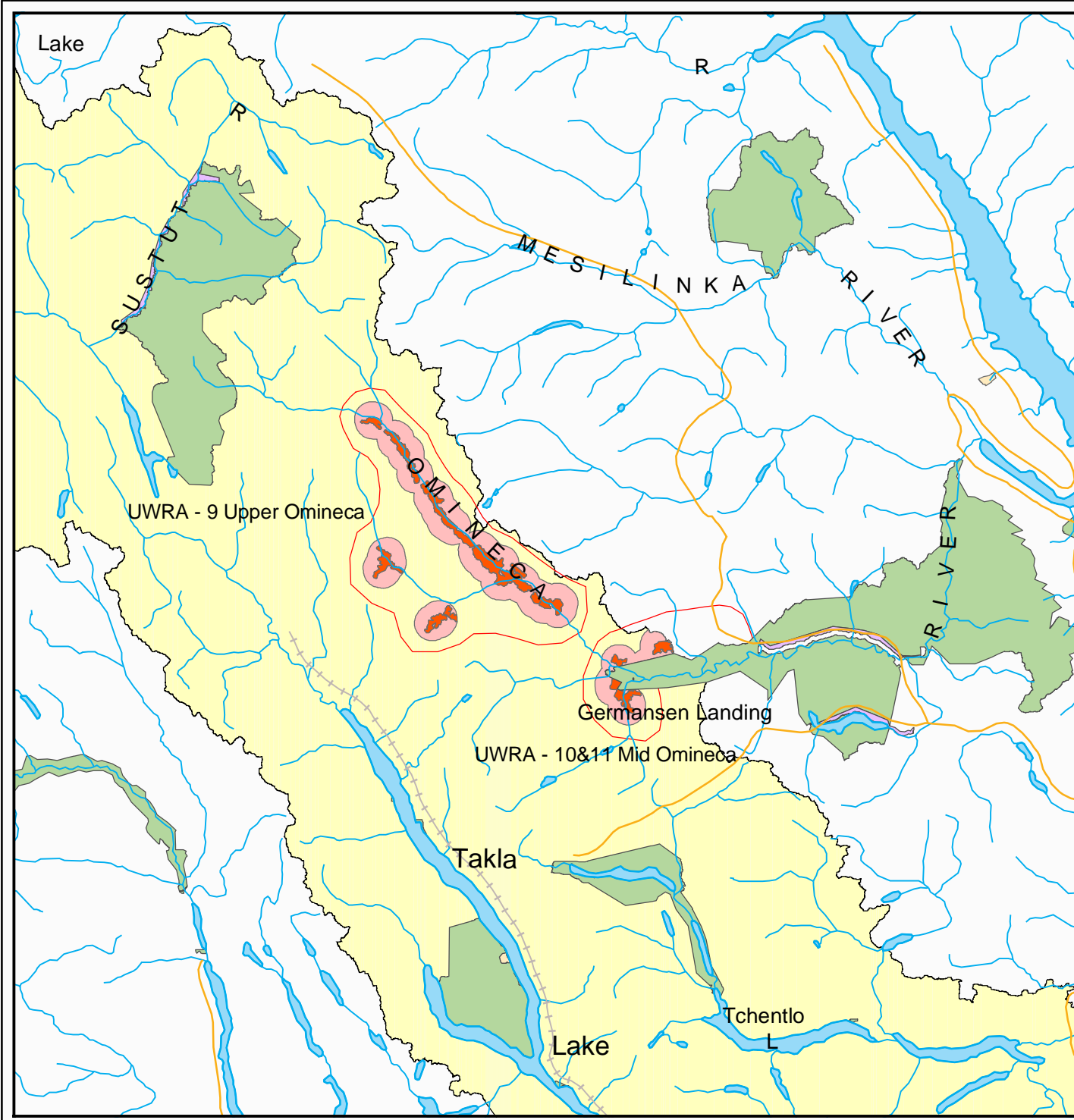


Northern Caribou DJA - PG TSA - Figure 1

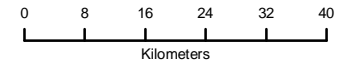


Legend

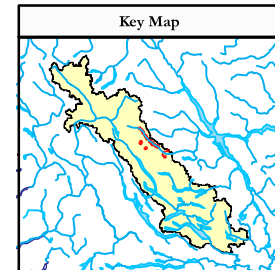
Low Elevation Pine-lichen WR

- TLH
- UWR
- River or Stream - Definite
- River or Stream - Left Bank
- River or Stream - Right Bank
- Dam
- Lake - Definite
- Island - Defintie
- Coastline - Definite
- PROVINCIAL PARK
- PROTECTED AREA
- OIC ECOLOGICAL RESERVE
- Ungulate Winter Range Area
- Fort St. James Forest District

1:1,000,000



Key Map



Produced for:

Ecosystem Section

Produced by:



Ministry of Water, Land and Air Protection
Environmental Stewardship Division

Filepath: W:\wlap\prg\workarea\warthur\DJA_PG-TSA_Figure1.mxd

Projection/Datum: BC Albers/NAD 83

Date Created: January 18, 2005

Created by: Omineca Region, WRA