

REGION 2 - Lower Mainland

The Management Unit boundaries indicated on the map below are shown only as a reference to help anglers locate waters in the region. For more precise Management Unit boundaries, please consult one of the commercial Recreational Atlases available for B.C.

Fish and Wildlife Regional Office

(604) 582-5200
10470-152nd St., Surrey, B.C. V3R 0Y3

Fraser Valley Trout Hatchery

(604) 504-4709
34345 Vye Rd, Abbotsford, B.C. V2S 4N2

R.A.P.P.

Report All Poachers and Polluters

Conservation Officer 24 Hour Hotline

1-877-952-RAPP (7277)

Cellular Dial #7277

Please refer to page 12 for more information

www.rapp.bc.ca

Conservation Officer Service Fields Offices

Please call **1-800-731-6373** for recorded information or to make an appointment at any of the following Field Offices:

Chilliwack, Maple Ridge, Powell River,
Sechelt, Surrey and Squamish

FOR SALMON INFORMATION

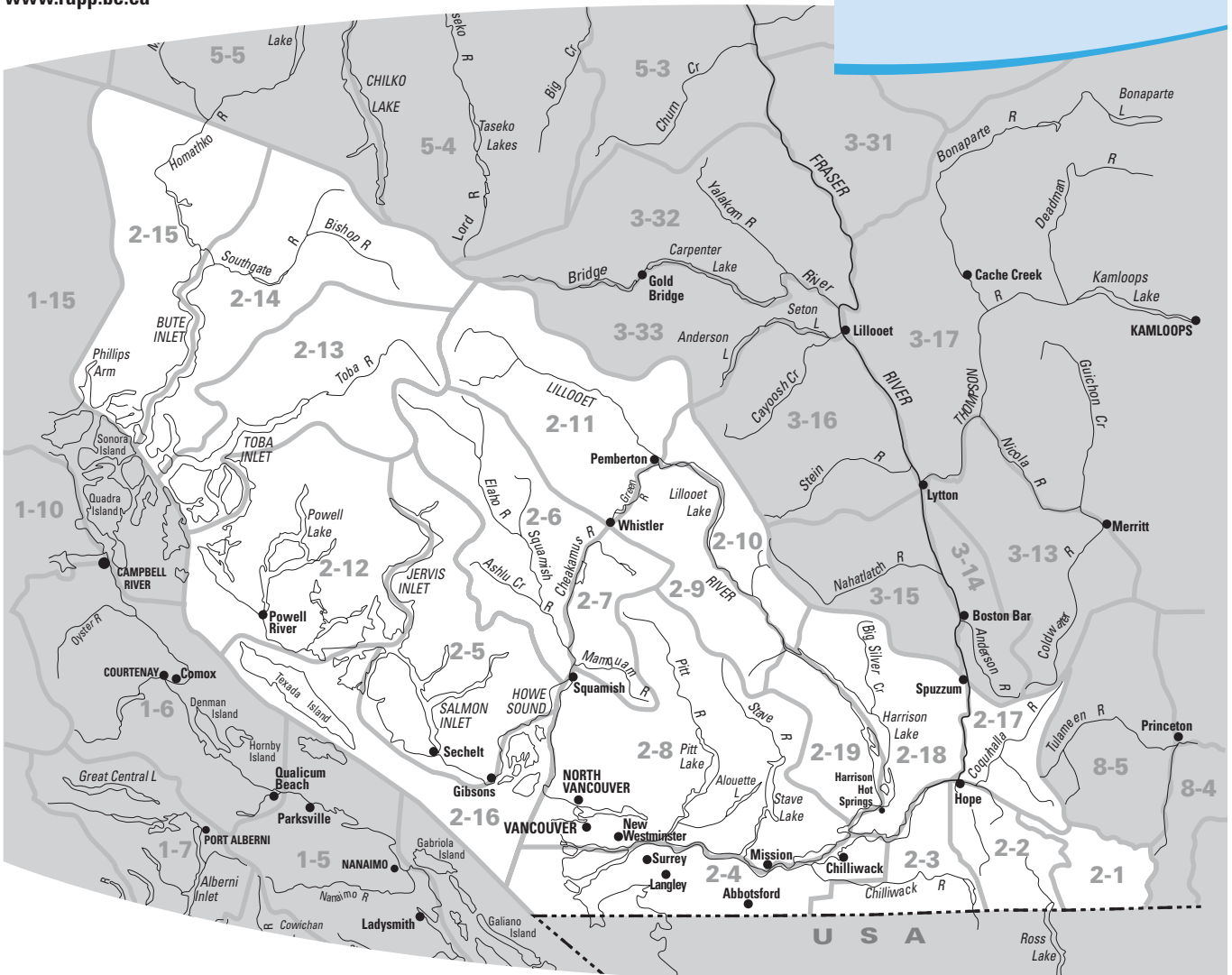
Fisheries and Oceans Canada

District Offices (DFO)

Chilliwack:	(604) 824-3300
Delta:	(604) 666-8266
Langley:	(604) 607-4150
Mission:	(604) 814-1055
Pender Harbour:	(604) 883-2313
Powell River:	(604) 485-7963
Vancouver/Steveston/ Squamish:	(604) 664-9250
Shellfish Information line:	(604) 666-2828

Exotic Alert: Atlantic Salmon

Please refer to the salmon section, p. 4



REGION 2 - Lower Mainland

REGIONAL REGULATIONS

GENERAL RESTRICTIONS

NO FISHING: in any lake in the **Malcolm Knapp Research Forest** near Maple Ridge.

Single barbless hook: must be used in all streams of Region 2, all year. See definition of "angle" and "streams" on page 96.

Dead fin fish as bait: only permitted in Region 2 when sport fishing for sturgeon in the Fraser River. See page 9 for details.

Steelhead fishing in the Lower Mainland Region:

Your basic licence must be validated with a Conservation Surcharge Stamp if you intend to fish for **steelhead** anywhere in B.C. Please see page 7 for details.

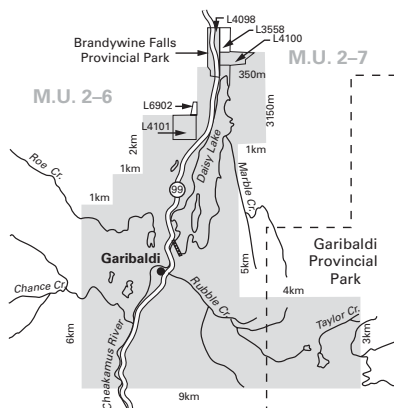
When you have caught and retained your daily quota of hatchery steelhead from any water, you must stop fishing that water for the remainder of that day.

Protected Species: it is illegal to fish for or catch and then keep protected species. In Region 2, these include:

- Nooksack dace
- Salish sucker
- Green sturgeon

See page 10 for details.

GARIBALDI CIVIL DEFENCE ZONE



Notice to Anglers

The area known as the Garibaldi Civil Defence Zone is a high risk slide area. People who fish in this area do so at **THEIR OWN RISK.**

REGIONAL DAILY CATCH QUOTAS

(See tables for exceptions)

Trout/char: 4, but not more than

- 1 over 50 cm (2 hatchery steelhead allowed)
- 2 from streams
- **1 char (bull trout, Dolly Varden, or lake trout)**

And you must release:

- **Wild trout/char from streams**
- **All wild steelhead**
- **Trout/char** under 30 cm from streams

Note: There is no general minimum size limit for trout in lakes

Kokanee: 5 (none from streams)

Whitefish: 15 (all species combined)

Crappie: 20

Bass: 4 (largemouth and/or smallmouth combined)

White Sturgeon: CATCH AND RELEASE ONLY

Crayfish: 25

POSSESSION QUOTAS

Possession quotas = 2 daily quotas

ANNUAL CATCH QUOTAS

Annual catch quota for all B.C.:
10 steelhead per licence year (only hatchery steelhead may be retained in B.C.)

DAILY & ANNUAL CATCH QUOTAS FOR SALMON

Please refer to the NOTICE on page 4 for Salmon Regulations.

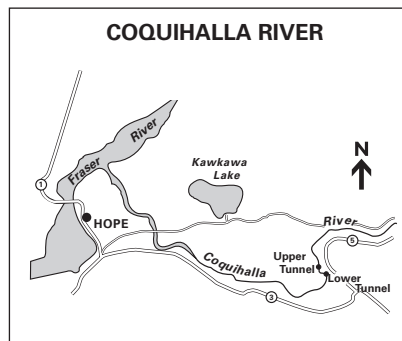


TABLE LEGEND

See the following tables for exceptions and additional regulations on specific waters.

- ➔ Stocked Lake (not all stocked lakes listed, see p. 85)
- * Including tributaries
- ★ Wheelchair Accessible
- ⊛ Age Restricted Waters



TIDAL BOUNDARIES ON RIVERS IN REGION 2

Note: Provincial freshwater regulations apply above these boundaries and Federal tidal regulations apply below these boundaries:

Brunette R.: Burlington Northern Railway Bridge

Campbell R.: Burlington Northern Railway Bridge

Capilano R.: CN Railway Bridge

Coquitlam R.: Mary Hill Bypass Bridge

Fraser R.: CPR Bridge at Mission

Kanaka Cr.: CPR Bridge

Nathan Cr.: CN Railway Bridge

Nicomel R.: Burlington Northern Railway Bridge

Pitt R.: CPR Bridge

Serpentine R.: Burlington Northern Railway Bridge

Seymour R.: CN Railway Bridge

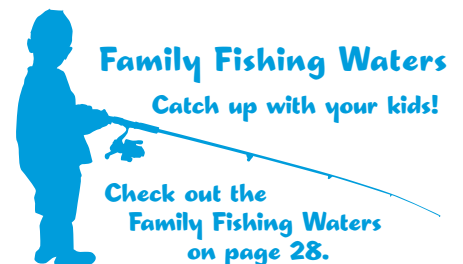
Squamish R.: a line running true west from the tip of the Squamish Dyke ("Windsurfer Spit")

Stave R.: CPR Bridge

West Cr.: CN Railway Bridge

Whonnock Cr.: CP rail line

York Cr.: CP rail line



REGION 2 - Lower Mainland

WATER-SPECIFIC REGULATIONS

	MANAGEMENT UNIT (NOT ALL SHOWN - SEE PAGE 5)	REG. SUITE +	EXCEPTIONS TO THE REGIONAL REGULATIONS
ALICE LAKE	➡	2-7	No powered boats
ALOUETTE LAKE (parts of)	➡	2-8	No vessels in swimming areas, as buoyed and signed Speed restriction (8 km/h) at S. end of lake, S. of a line drawn from the BC Parks boat ramp to signs on the E. side of the lake
ALOUETTE RIVER *		2-8	Closed all year above signs near Alouette River Corrections Branch No fishing above 216th St. (including North Alouette River), May 1-June 30 No powered boats on mainstem
ALPHA LAKE	➡	2-9	Electric motors only
ALTA LAKE	➡	2-9	SL-4 No fishing Dec 1-Mar 31 Release all fish; bait ban, single barbless hook; speed restriction (12 km/h)
ANDERSON CREEK *		2-4	Closed all year
ANGUS CREEK		2-5	Closed all year
ASHLU CREEK		2-6	Bait ban; release all steelhead
BEAR (MAHOOD) CREEK *		2-4	Closed all year above 152nd St. (Johnson Road)
BEAR LAKE		2-18	No powered boats
BIG SILVER CREEK		2-18	No fishing May 1-June 30
BIRKENHEAD LAKE		2-11	Bull trout (char) release
BIRKENHEAD RIVER *		2-11	Bait ban
BREM RIVER		2-13	Closed all year from upstream edge of falls (1.5 km from river mouth) to a point 100 m downstream Bait ban *, May 1-Oct 31
BROTHERS CREEK *		2-8	Closed all year
BROWNING LAKE	➡	2-8	No powered boats
BRUNETTE RIVER		2-8	Closed all year from Cariboo Dam to Cariboo Rd Release all steelhead
BRUNETTE RIVER'S TRIBUTARIES		2-8	Closed all year
BURNABY LAKE		2-8	No powered boats
BURNABY LAKE'S TRIBUTARIES		2-8	Closed all year
CALVIN CREEK		2-5	Closed all year
CAMPBELL RIVER *		2-4	Closed all year above 12th Ave; no fishing below 12th Ave., Apr 1-June 30 Below 12th Ave., no fishing only from 21:00 hours to 05:00 hours each day, Aug 1-Dec 31
CAPILANO RIVER *		2-8	Closed all year above signs at footbridge situated 100 m below fish fence Bait ban, Aug 1-Oct 31 Release all steelhead
CHAPMAN CREEK		2-5	Closed all year from the falls to 100 m downstream. The falls are located about 550 m upstream of the power line crossing.
CHEAKAMUS RIVER		2-7	Bait ban; release all steelhead
CHEAM LAKE		2-3	Closed all year
CHEEKYE RIVER *		2-7	Closed all year including Brohm Creek
CHEHALIS LAKE'S TRIBUTARIES		2-19	Closed all year
CHEHALIS RIVER *		2-19	Closed all year from signs at Chehalis Lake outlet to main logging road bridge 2.4 km downstream No fishing below main logging road bridge 2.4 km below lake, May 1-31 Hatchery steelhead daily quota = 1
CHILLIWACK / VEDDER RIVERS * (Does not include Sumas River) (See map on page 26)		2-4	Closed all year above and including Slesse Creek Below Slesse Creek to Vedder Crossing bridge: (a) no fishing May 1-June 30; (b) hatchery rainbow trout of any length 50 cm or less: daily quota = 4, July 1 - Apr 30; (c) hatchery steelhead daily quota = 1, year round Below Vedder Crossing bridge: (a) fly fishing only, bait ban, hatchery rainbow trout release (50 cm or less), and hatchery cutthroat release, May 1-31; (b) no fishing June 1-30; (c) hatchery rainbow trout of any length 50 cm or less: daily quota = 4, July 1-Apr 30; (d) hatchery steelhead daily quota = 1, year round
CHILQUA SLOUGH		2-8	Speed restriction (8 km/h)
COGBURN CREEK *		2-18	No fishing May 1-June 30
COMO LAKE	➡	2-8	No longer an age-restricted water - now open to all anglers
COQUIHALLA RIVER *		2-17	Closed all year upstream of the lower entrance to the lower railway tunnel No fishing downstream of the lower entrance to the lower railway tunnel, Apr 1-Oct 31 Trout/char (including steelhead) release and bait ban, below the downstream entrance to the lower railway tunnel, Nov 1-Mar 31 (see map on page 23)
COQUITLAM RIVER		2-8	No fishing above Mary Hill Bypass bridge, May 1-June 30 Hatchery trout daily quota = 2 (20-30 cm only), from Lougheed Highway bridge to Mary Hill Bypass bridge, July 1-Oct 15 No powered boats on parts
CORBOLD CREEK		2-8	Bait ban
COUGAR CANYON CREEK		2-4	Closed all year
CRANBERRY LAKE		2-12	No powered boats
CULTUS LAKE		2-3	No vessels on parts; speed restriction (5km/h) at north end, as buoyed and signed
DAVIS LAKE		2-8	No powered boats
DEER LAKE (Burnaby)	➡	2-8	No powered boats

➡ Please refer to "Regulations Simplification" article on Page 90.

NOTE: If a lake or stream is NOT listed here, then only the Provincial Regulations (pages 9-11) and the Regional Regulations (page 23) apply. New restrictions are highlighted in blue. Check for any in-season changes at: www.env.gov.bc.ca/fw/fish

EXCEPTIONS TO THE REGIONAL REGULATIONS

MANAGEMENT UNIT (NOT ALL SHOWN - SEE PAGE 5)	REG. SUITE ↓	EXCEPTIONS TO THE REGIONAL REGULATIONS
DEER LAKE (Sasquatch Park) ➡	2-18	Electric motors only
ELAHO RIVER	2-6	Bait ban; release all steelhead
ELGIN CREEK *	2-4	Closed all year
"ERROCK" ("Squakum") LAKE ➡	2-8	Engine power restriction - 7.5 Kw (10 hp); official name: Lake Errock
FERGUS CREEK *	2-4	Closed all year
FLORENCE LAKE	2-8	SL-4 Trout/char release; bait ban, single barbless hook
FOLEY LAKE	2-3	Electric motors only
FRANCIS LAKE ➡	2-19	No powered boats
FRASER RIVER	2-4	Dead fin fish may be used for bait only when fishing for sturgeon. See p. 9 No fishing in the area bounded by a line commencing at a fishing boundary sign located at the eastern end of Landstrom Bar (Scale Bar) to a fishing boundary sign on the opposite bank of the river, thence to a fishing boundary sign at the southern end of Croft Island, thence to a fishing boundary sign on the nearest bank of the river in a westerly direction, thence following the bank of the river in a westerly direction to the Point of Commencement, May 1-Oct 31
FROST CREEK	2-3	No fishing Oct 15-Apr 15
GARDEN BAY LAKE	2-5	Electric motors only
GOAT LAKE *	2-12	No fishing Nov 1-Mar 31
GRACE LAKE ➡	2-19	No powered boats
GREEN LAKE	2-9	SL-4 No fishing Dec 1-Mar 31 Release all fish; bait ban, single barbless hook; speed restriction on parts (10 km/h) and no towing on parts
HARRISON LAKE	2-18	Speed restriction (10 km/h) at south end, as buoyed and signed
HARRISON RIVER	2-18	Speed restriction or no powered boats in small bays along the river as signed
HASLAM LAKE	2-12	Electric motors only
HASTINGS CREEK *	2-8	Closed all year
HATZIC LAKE AND SLOUGH	2-8	Speed restriction on parts (8 & 50 km/h)
HICKS LAKE ➡	2-18	Engine power restriction - 7.5 Kw (10 hp)
HOPE SLOUGH	2-8	Electric motors only
HOTEL LAKE ➡	2-5	Electric motors only
HYDE CREEK	2-8	Closed all year
HYLAND CREEK *	2-4	Closed all year above 152nd Street (Johnson Road)
INDIAN RIVER	2-8	Bait ban, Dec 1-Sept 30
INLAND LAKE	2-12	No fishing Nov 1-Mar 31 *, single barbless hook, Apr 1-Oct 31 No cutthroat trout 40 cm or more; engine power restriction - 7.5 Kw (10 hp)
IVEY (Horseshoe) LAKE * ➡	2-11	SL-4 No fishing Dec 1-Mar 31 Trout/char release; bait ban, single barbless hook
"JONES" LAKE	2-3	See Wahleach Lake
KANAKA CREEK	2-8	No fishing May 1-June 30 Closed all year from Cliff Park Falls to 112th Ave
KAWKAWA LAKE	2-17	No fishing Dec 1-Feb 28 Kokanee daily quota = 4
KHARTOUM LAKE	2-12	Trout/char daily quota = 2 (none 40 cm or more) *, kokanee daily quota = 4; single barbless hook
KLEIN LAKE	2-5	Electric motors only; ★ Wheelchair accessible
KOKOMO LAKE	2-5	Electric motors only
LEVETTE LAKE	2-6	Electric motors only
LIGHTNING LAKE (Manning Park)	2-1	No powered boats
LILLOOET LAKE * & LILLOOET RIVER *	2-9	Because regional quotas and gear restrictions are different in lakes and streams, please note: The channel between Lillooet Lake and Little Lillooet Lake is part of the Lillooet R. This channel starts at the southern end of Lillooet Lake where it is defined by the point of land on the west side and by a sign immediately across the channel and next to the main logging road on the east. Little Lillooet Lake's lower boundary is approximately 1 km upstream of Billygoat Creek (see map page 27 and Little Lillooet Lake, below)
LILY ("Paq") LAKE	2-5	SL-4 Trout/char release; bait ban, single barbless hook; electric motors only
LITTLE CAMPBELL RIVER	2-4	See Campbell River
LITTLE LILLOOET LAKE	2-10	Trout/char release; single barbless hook
LITTLE MUDDY CREEK	2-1	Closed all year
LITTLE STAWAMUS CREEK *	2-8	Closed all year
LIUMCHEN CREEK	2-3	Closed all year below the lower falls
LOIS LAKE	2-12	Trout/char daily quota = 2 (none 40 cm or more) *, kokanee daily quota = 4; single barbless hook
LONZO ("Marshall") CREEK *	2-4	No fishing Feb 1-June 15 Trout/char only 20-30 cm in length may be kept; Ⓞ Age restriction (see page 5)
LOST LAKE (near Whistler) ➡	2-8	Electric motors only
LYNN CREEK	2-8	Closed all year between signs 200 m above and 150 m below Twin Falls Bridge * Bait ban (mainstem only)
MCCARTNEY CREEK *	2-8	Closed all year
MCKAY CREEK *	2-8	Closed all year
MCLENNAN CREEK *	2-8	Closed all year
MAMQUAM RIVER	2-7	Bait ban; release all steelhead
"MARSHALL" CREEK	2-4	See Lonzo Creek
MASHITER CREEK	2-7	Closed all year
MIAMI CREEK	2-19	Electric motors only
MIKE LAKE ➡	2-8	No powered boats

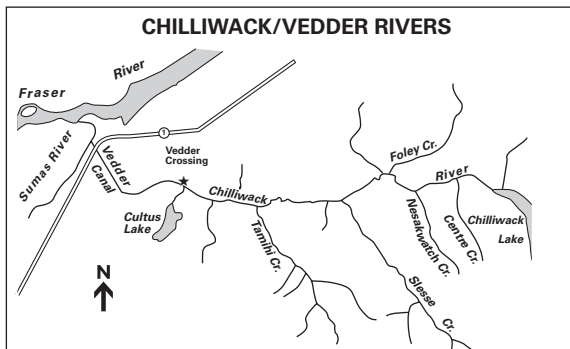
REGION 2 - Lower Mainland

WATER-SPECIFIC REGULATIONS

MANAGEMENT UNIT (NOT ALL SHOWN - SEE PAGE 5)	REG. SUITE +	EXCEPTIONS TO THE REGIONAL REGULATIONS
MILL LAKE (Abbotsford)	2-4	★ Wheelchair accessible: paved path to dock with rails
MIXAL (Bear) LAKE	2-5	Electric motors only
MORGAN LAKE	2-8	SL-4 Trout/char release; bait ban, single barbless hook
MORRIS LAKE	2-19	Wild trout/char release; hatchery trout/char daily quota = 2 (none under 30 cm); electric motors only
MORRIS CREEK	2-19	Electric motors only
MOSQUITO CREEK *	2-8	Closed all year
"MOSS POTHOLE" LAKES	2-18	Closed all year ; unnamed pothole lakes all located east of the power line and approx. 2 km east of Hicks Lake, 3 km south of Deer Lake and 1 km SE of Moss Lake
NATHAN (Beaver) CREEK *	2-4	Closed all year above 272nd Street (Jackman Road)
NELSON CREEK *	2-8	Closed all year
NICOMEKL RIVER	2-4	Closed all year above 208th St. (Berry Road) *; below 208th St., no fishing Apr 1-June 30 * Below 208th St., no fishing only from 21:00 hrs to 05:00 hrs each day * Aug 1-Dec 31 No angling from powered boats above dyke gates, no towing on parts, speed restriction (15 km/h)
NICOMEN SLOUGH	2-8	Speed restriction on parts (8 km/h)
NITA LAKE	2-9	Electric motors only
NOONS CREEK	2-8	Closed all year above railway bridge *
NORRISH (Suicide) CREEK	2-8	No fishing May 1-June 30
NORTH ALOUETTE RIVER	2-8	No fishing above 216th St. (Fifth Ave), May 1-June 30 * No powered boats
NORTH LAKE	2-5	Electric motors only
ONE-MILE LAKE	2-11	⊕ Age restriction (see page 5)
PARTINGTON CREEK	2-8	Closed all year
"PAQ" LAKE	2-5	See Lily Lake
PHELIX CREEK *	2-11	Closed all year
PITT LAKE	2-8	North of boundary signs (on the E. and W. shores) near the head of the lake: wild trout/char release and single barbless hook
PITT RIVER *	2-8	Closed all year within Garibaldi Park; speed restriction at Grant Narrows (10 km/h) Bait ban upstream of Pitt Lake
POWELL LAKE *	2-12	No fishing Nov 1-Mar 31 No powered boats in One Mile Bay
RICE LAKE (North Vancouver)	2-8	★ Wheelchair accessible: excellent path system; see gate attendant for access
RODGERS CREEK *	2-8	Closed all year
ROLLEY LAKE	2-8	No powered boats
ROSS LAKE	2-2	No fishing Nov 1-June 30 Char release, trout daily quota = 3 (none under 33 cm), bait ban Note: Boundary between Ross Lake and Skagit River is marked by signs
RUBY CREEK *	2-5	Closed all year from Ruby Lake to signs 100 m downstream
RUBY LAKE	2-5	Closed all year in the outlet bay within 100 m of the head of Ruby Creek Wild cutthroat trout daily quota = 2 (none 40 cm or more)
SAKINAW LAKE	2-5	No fishing easterly of a line drawn from a boundary sign located at the north side of the Sakinaw Lake boat launch southwesterly to a boundary sign located at 49° 41.50'N and 123° 58.45'W, Nov 1-Dec 31 No fishing in "Bear Bay", easterly of a line drawn from a boundary sign located at 49° 40.05'N and 124° 02.13'W due south to a boundary sign on the opposite shore, Nov 1-Dec 31 Kokanee release
SALMON RIVER *	2-4	Closed all year above 232nd St. (Livingstone Road)
SARDIS PARK POND	2-4	⊕ Age restriction (see page 5)
SASAMAT LAKE	2-8	No powered boats, May 1-Sept 30; electric motors only, Oct 1-Apr 30
SAYRES (Cedar) LAKE	2-8	SL-4 Trout/char daily quota = 2; bait ban, single barbless hook; electric motors only

◆ Please refer to "Regulations Simplification" article on Page 90.

NOTE: If a lake or stream is NOT listed here, then only the Provincial Regulations (pages 9-11) and the Regional Regulations (page 23) apply.
New restrictions are highlighted in blue. Check for any in-season changes at: www.env.gov.bc.ca/fw/fish



STS GUIDING SERVICE



We fish some of BC's most productive waters for:

- Salmon • Sturgeon • Steelhead • Trout

Top River Jet Boats and Guides
Trophy Sturgeon and Trout Waters

Best Rates in the Valley!



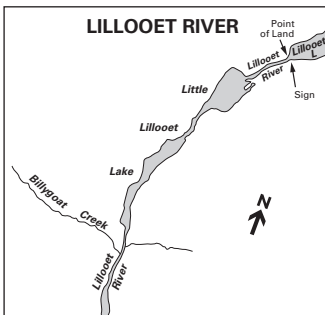
TOLL FREE: 1-866-771-FISH (3474) www.guidebc.com

MANAGEMENT UNIT
(NOT ALL SHOWN - SEE PAGE 5)

REG. SUITE +

EXCEPTIONS TO THE REGIONAL REGULATIONS

SCHKAM (Lake Of The Woods) LAKE ➡	2-18		Electric motors only
SCOTIA CREEK *	2-11		Closed all year
SCOTT (Hoy) CREEK *	2-8		Closed all year
SERPENTINE RIVER	2-4		Closed all year above 168th St. at Bothwell Park * No fishing below 168th St. at Bothwell Park, Apr 1-June 30 * Below 168th St. at Bothwell Park: no fishing only from 21:00 hours to 05:00 hours each day, * Aug 1-Dec 31 No angling from powered boats above dyke gates
SEYMOUR RIVER	2-8		Closed all year above signs at Spur 7 (1.5 km below Seymour Dam) Closed all year between signs 200 m above and 130 m below pipeline bridge (near Greater Vancouver Water District gate) Trout/char release (including steelhead) Fly fishing only, and bait ban from Spur 4 bridge to signs at Spur 7
SEYMOUR RIVER'S TRIBUTARIES	2-8		Closed all year
SHOVELNOSE CREEK *	2-6		Closed all year
SHOWH LAKES	2-11	SL-4	No fishing Dec 1-Mar 31 Trout/char release; bait ban, single barbless hook
SILVERHOPE (Silver) CREEK *	2-2		No fishing above Silver Lake, Oct 1-July 31 Closed all year from Silver Lake to the bailey bridge situated 8 km above Hwy #1 Above Silver Lake, fly fishing only and bait ban, Aug 1-Sept 30 Bait ban below bailey bridge situated 8km above Hwy #1
SILVER (Silverhope) LAKE	2-2	SL-4	Release all fish; bait ban, single barbless hook
SKAGIT RIVER *	2-2		No fishing Nov 1-June 30 Release all fish; bait ban Note: boundary between Skagit River and Ross Lake is marked by signs
SOUTH ALOUETTE RIVER	2-8		See Alouette River
SQUAMISH POWERHOUSE CHANNEL	2-6		Bait ban Squamish River tributary located upstream of Ashlu Creek
SQUAMISH RIVER	2-6		Bait ban; release all steelhead *
SQUAMISH RIVER'S TRIBUTARIES	2-6		All tributaries closed all year EXCEPT: Ashlu Creek, Cheakamus, Elaho and Mamquam Rivers, and the Squamish Powerhouse Channel
STATLU CREEK *	2-19		Closed all year
STAWAMUS RIVER	2-9		Bait ban, Dec 1-Sept 30
STRAWBERRY SLOUGH	2-8		Speed restriction on parts (8 km/h)
SUMALLO RIVER * (includes that portion know locally as "Cedar" Lake, at Sunshine Valley)	2-2		No fishing Nov 1-June 30 Bait ban
SWELTZER CREEK *	2-3		Closed all year
TAILLEFER CREEK	2-11		No fishing May 1-June 30
TAMIHI CREEK	2-3		Closed all year below the falls 200 m upstream of Chilliwack River No fishing above the falls 200 m upstream of Chilliwack River, May 1-June 30
TROUT LAKE (Sasquatch Park)	2-18		No powered boats
TROUT LAKE (Sechelt) ➡	2-5		Electric motors only
TWIN LAKES *	2-8		Closed all year
VEDDER RIVER	2-4		See Chilliwack River
WAGG CREEK	2-8		Closed all year
WAHLEACH ("Jones") LAKE ➡	2-3		Trout/char daily quota = 2 (none under 40 cm)
WAHLEACH ("Jones") LAKE'S TRIBUTARIES	2-3		Closed all year
WAUGH (WORM) LAKE ➡	2-5		Electric motors only
WEAVER LAKE AND CREEK * ➡	2-19		Closed all year from signs at log booms on Weaver Lake to Sakwi Creek Engine power restriction on Weaver Lake - 7.5 Kw (10 hp)
WEST LAKE	2-16		Speed restriction (12 km/h)
WHONNOCK LAKE ➡	2-8		No powered boats
WIDGEON CREEK	2-8		No powered boats
WIDGEON SLOUGH	2-8		Speed restriction (5 km/h)
WOLF LAKE	2-19		No powered boats
WOOD LAKE ➡	2-19		No powered boats



FRED'S CUSTOM TACKLE

Fishing With

- One great Tackle Shop
- Guided Trips - Salt & Fresh Water

www.fredscustomtackle.com
info@fredscustomtackle.com

Fred Helmer

1-5580 Vedder Road, Chilliwack, B.C. • Toll Free: 1-888-858-7344 • 604-858-7344

Serving the Valley since 1978



Family Fishing Waters

Catch up with your kids!

Family fishing waters are great places to take kids fishing.

All of the lakes have simple fishing regulations and are relatively easy to access.

Many of the lakes can be fished from shore or from a pier. For more information, additional lakes, plus tips on fishing with kids, visit www.gofishbc.com.

Rice Lake

North Vancouver, in the Lower Seymour Conservation Reserve.

Take exit #22A from Hwy 1, turn left at the intersection onto Lillooet Rd. and follow to the parking area. Follow the short trail to the lake. For wheelchair access, see the gate operator.

Facilities: Pier, pit-toilets, day use picnic area, walking and hiking trails, wheelchair accessible

Regulations: Regional regulations

Species: Stocked catchable rainbow trout

Tip: Good shore and pier fishing. Best fishing spring and fall

Browning Lake

In Murrin Provincial Park, adjacent to Hwy 99 south of Squamish.

Facilities: Pay parking in paved lot, day use picnic area, pit-toilets

Regulations: Regional regulations; no powered boats

Species: Stocked rainbow trout

Tip: Good shore and bellyboat fishing. Fish during spring and fall to avoid the summer crowds.

Mike Lake

North of Maple Ridge in Golden Ears Provincial Park. From Maple Ridge, follow Dewdney Trunk Rd., turn north on 232 Street, east (right) on Fern Crescent and follow road into park. Turn left on the gravel Mike Lake Rd.

Facilities: Dock, toilet, and hiking trails

Regulations: Regional regulations; no powered boats

Species: Stocked rainbow trout and wild cutthroat trout

Tip: Fish from the wharf or a small boat

Klein Lake

Near Egmont on the Sunshine Coast. Turn right on Egmont Road off Hwy 101 (near Earl's Cove Ferry Terminal), turn right on North Lake Road and follow for 3.6 km to the lake.

Facilities: 2 fishing piers, day use picnic area, pit-toilets, camping, wheelchair accessible

Regulations: Regional regulations; electric motors only

Species: Cutthroat trout

REGION 2

Lower Mainland

LENS SPORTFISHING ADVENTURES

#1 in BC



- 30 professional guides
- Group and corporate outings available
- Your sturgeon fishing specialists

TOLL FREE 1- 866-991-0287 www.lenssportfishing-bc.com

Home of the World Sturgeon Classic • www.worldsturgeonclassic.com

World class guided fishing services: Fully Insured • Sturgeon • Salmon • Steelhead • Trout/Char • Fly Fishing • Spey Casting

Great Catch Fishing Adventures

Choose from one of our packages:

- 6-8 hr fishing trips
- 2-3 day fishing trips
- Fly Fishing trips
- Fish & Golf packages
- Ladies only packages
- Corporate & group

604-824-1749 or 604-316-2790 • www.greatcatchfishingadventures.com

Casterland

Get to your new favorite spot
And get out with your haul



ATV Tire and wheels
Trailer spindles and Axles

1-800-661-6600

13030 76 Avenue, Surrey

ph: 604-543-7744

www.casterland.com