


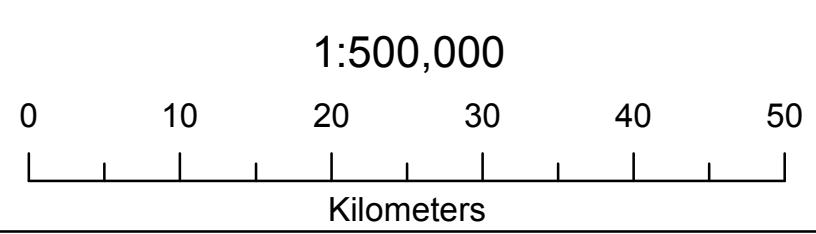


Okanagan Guide Outfitter Areas

Legend

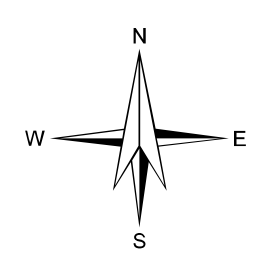
-  Active Tenures
-  Management Units
-  Regional Boundary Outline

Key Map



Data Sources and Notes

1:250,000 Ministry of Environment
Guide Outfitter Areas LRDW
1:250,000 ILMB Base Information



Produced for:
**Ministry of Environment
Fish and Wildlife Branch**

Produced by:



Filepath: Q:\projects\clients_new\menv\fish_and_wildlife\P11-0164 Guide outfitters\
Webmaps\ArcGISProjects\webmaps_okanagan.mxd
Projection/Datum: Albers Equal Area Conic Datum NAD83
Date Created: August 24, 2012
Created by: RD

Certificate #	Certificate Holder
800131	HOCHSTEINER, Albin
800222	KILBACK, Melvin
800297	WIENS, Jim
800443	STELIKA, Aaron
800489	GROSCH, Peter
800630	BRANDOW, Barry
800751	MACKENZIE, Scot
800752	SCHNEIDER, Darrell
800753	WABNEGGER, David
800754	HUBBARD, Marcella
800755	HUBBARD, Marc

