


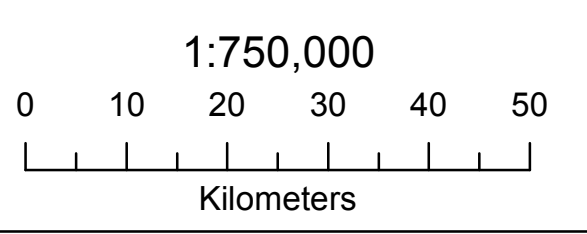


Thompson Guide Outfitter Areas

Legend

-  Active Tenures
-  Management Units
-  Regional Boundary Outline

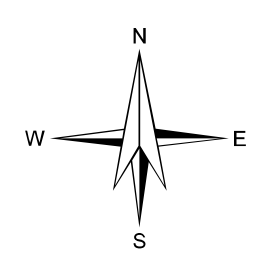
Key Map



Data Sources and Notes

1:250,000 Ministry of Environment
Guide Outfitter Areas (LRDW as of February 2009)

1:250,000 ILMB Base Information



Produced for:
**Ministry of Environment
Fish and Wildlife Branch**

Produced by:



Filepath: Q:\projects\clients_new\men\fish_and_wildlife\P11-0164 Guide outfitters\
Webmaps\ArcGISProjects\webmaps_thompson.mxd
Projection/Datum: Albers Equal Area Conic Datum NAD83
Date Created: August 24, 2012
Created by: RD

Certificate #	Certificate Holder
300713	FRIESEN, Laurie
300706	OESTREICH, Allana
300517	LONEY, Larry
300709	MICHEL, Paul
300715	GILES, Brent
300717	SIEVERS, John
300588	AMBLER, Bruce
300716	REYNOLDS, Jamie
300718	FINDLAY, Neil T.

