

BRITISH COLUMBIA

LIMITED ENTRY HUNTING

REGULATIONS SYNOPSIS

2012-2013



Ministry of
Forests, Lands and
Natural Resource Operations

CLOSING DATE

APPLICATIONS MUST REACH THE VICTORIA ADDRESS BY 4:30 p.m. May 25, 2012

MINISTRY OF FORESTS, LANDS AND NATURAL RESOURCE OPERATIONS
HONOURABLE STEVE THOMSON, MINISTER

****SPECIAL MOUNTAIN SHEEP RESIDENT DRAW, SEE PAGE 5 FOR DETAILS****
*****EARLY SKEENA MOUNTAIN SHEEP DRAW - SEE PAGE 11 FOR DETAILS*****
MAJOR REGULATION CHANGES ARE HIGHLIGHTED IN COLOUR

LIMITED ENTRY HUNTING

Limited Entry Hunting, or LEH, is a system by which hunting authorizations are awarded to resident hunters based on a lottery, or random draw. The purpose of LEH is to achieve wildlife management objectives and maintain hunting opportunity.

LEH seasons are introduced where it has become necessary to limit the number of hunters or limit the number, class or sex of animals that may be taken. The following species of game are available under

LEH within certain areas of the province: Bison, Caribou, Elk, Grizzly Bear, Moose, Mountain Goat, Mountain Sheep, and Mule (Black-tailed) Deer. All of these species, with the exception of Bison and Grizzly Bear, may also be available through a General Open Season, or GOS.

Although 'general' open seasons may precede or coincide with LEH seasons for the same species in the same area, the class of animal available during the 'general' open season will often be different from the class of animal available during the LEH seasons.

HOW TO USE THIS SYNOPSIS

Each year nearly 1 in 4 LEH applications has an error of one kind or another which requires Fish, Wildlife and Habitat Management staff to examine the application and make a judgment about whether to include it in the draw or not. This takes a substantial amount of time and is the major factor in determining when the draw occurs.

In previous years, Ministry staff have made tremendous efforts to 'save' applications that were completed incorrectly. This is no longer the case and you can greatly improve your chances of being in the draw by following these instructions carefully. Double check your hunter number and the hunt codes on your card. Once your application is submitted, changes may not be allowed.

This synopsis will show you how to apply for a LEH hunt. Hunting opportunities advertised in this synopsis are arranged by species, then by region, followed by class of animal, and finally by the Management Unit (M.U.) where the hunt takes place. Management Units may also be divided into zones for certain species. The 'MAP SECTION' of this synopsis displays these zone boundaries. Where a LEH occurs over an entire M.U., a map of that M.U. is **not** provided in this synopsis; for maps of M.U. boundaries, consult the Hunting and Trapping Regulations Synopsis www.env.gov.bc.ca/fw/wildlife/hunting/regulations/.

The term 'species' as used in this booklet refers to the type of game animal, such as Moose, Elk, Caribou, etc., and encompasses all classes, such as bulls, cows, calves, etc., of that species. For example, bull moose and an antlerless moose are considered the same species.

Each hunt is given its own unique 4-digit HUNT CODE, which is highlighted on the left of each column on each page. **DO NOT** use last year's LEH synopsis, because the hunt codes may change each year.

WHO CAN APPLY?

Any resident of British Columbia who holds a Resident Hunter Number in good standing may apply. A resident may not apply for a LEH authorization if the resident's hunting licence or hunter number has been suspended, cancelled, or the resident has unpaid fines under the *Wildlife Act* or the *Firearms Act*. Applications made by a person who is ineligible will not be entered in the draw and **NO** refund will be issued. Also please note that if you have moved out of the province you must re-establish your residency in B.C. in order to be eligible.

A resident is:

- 1) a person who is a Canadian citizen or a permanent resident of Canada, whose only or primary residence is in British Columbia, and has been physically present in British Columbia for the greater portion of each of 6 calendar months out of the 12 calendar months immediately preceding the date of making an application under the *Wildlife Act* or doing another thing relevant to the operation of the *Wildlife Act*, or
- 2) a person who is not a Canadian citizen or a permanent resident of Canada, but whose only or primary residence is in British Columbia, and has been physically present in British Columbia for the greater portion of each of the 12 calendar months immediately preceding the date of making an application under the *Wildlife Act* or doing another thing relevant to the operation of the *Wildlife Act*.

FIRST NATIONS APPLICANTS

The Ministry of Forests, Lands and Natural Resource Operations is responsible for balancing land and resource conservation and protection with the economic and social benefits of recreational activities and a sustainable environment. It maintains this balance while respecting the aboriginal rights and title of the First Nations in the province.

A First Nation's aboriginal rights may include the right to harvest wildlife for food, social and ceremonial purposes within that First Nation's traditional territory. These harvesting rights may be limited by government regulations regarding conservation and public health and safety. Government regulations apply to any harvesting of wildlife species for sale or barter, in whole or in part, unless there is a demonstrable aboriginal or treaty right to sale or barter.

Under the *Wildlife Act*, 'Indian' means a person who is defined as a status Indian under the *Indian Act* (Canada). Indians who are residents of British Columbia are not required to obtain any type of hunting licence under the *Wildlife Act*.

Indians who are residents of British Columbia and are exercising their aboriginal right to hunt for food, social and ceremonial purposes within their First Nation's traditional territory may be required to comply with conservation-based hunting regulations. Prior to undertaking any hunting activity, First Nation individuals who are residents of B.C. should inquire with their appropriate First Nation officials or with the Regional Fish and Wildlife Office with respect to any requirements that may apply to them. First Nations whose traditional harvest rights are affected by conservation or public safety regulations would have been consulted in accordance with provincial policy and Ministry guidelines.

Continued on next page

THE FISH, WILDLIFE AND HABITAT MANAGEMENT BRANCH CANNOT ACCEPT RESPONSIBILITY FOR ANY APPLICATION CARD THAT IS NOT COMPLETED ACCORDING TO THE INSTRUCTIONS CONTAINED IN THIS BOOKLET OR FOR THE NON-ARRIVAL OF AN APPLICATION AT ITS VICTORIA ADDRESS.

Each year, almost one in every four LEH applications is completed incorrectly. Fixing errors on LEH applications is the primary factor in delaying the LEH draw.

Fish, Wildlife and Habitat Management staff will no longer be making many of the efforts we have in the past to correct applications, and applications **may be disqualified** if they are illegible or the instructions are not followed closely.

EXAMPLES OF HOW TO COMPLETE YOUR APPLICATION

NAME CHANGE

If for any reason your name has changed since you last purchased hunting licences, please enter your previous name in brackets above your present name.

Be sure to enter your BC Hunter Number correctly, and double check it against your Resident Hunter Number Card. Hunter number errors are the most common and some of the most time consuming errors.

Name PRINTED IN CAPITAL LETTERS. Please do not **handwrite**.

Enter Mailing address only.

Before an applicant enters (x) in the YES box for a substitute Grizzly Bear Hunt, the applicant should be aware of the fact that this choice is made randomly and may result in a Grizzly Bear hunt in a location unfamiliar to the applicant within the Region of the second choice. See 'Grizzly Bear Substitute Hunts' section below for details.

If entering as a single applicant remove this portion of the application.

BRITISH COLUMBIA Wildlife Branch Non-Refundable APPLICATION FOR A LIMITED ENTRY HUNTING AUTHORIZATION

WARNING: An incorrect entry may mean disqualification - double-check before mailing

B.C. RESIDENT HUNTER NUMBER: 6 7 8 9 1 0 BIRTHDATE: 1 9 8 7 0 5 0 5

AREA CODE: 2 5 0 4 TELEPHONE NUMBER: 5 6 7 8 9 0

BOTH YOUR NAME AND MAILING ADDRESS MUST BE PRINTED BELOW

LAST NAME: DOE FIRST NAME AND MIDDLE INITIAL: JOHN J

PO BOX, RR, SITE, COMPARTMENT, STATION, APARTMENT OR STREET: 1234 ANYPLACE AVENUE

TOWN/CITY: SAMPLEVILLE PROVINCE: B C V O P I B POSTAL CODE: 1 2 3 4 5 6 7 8 9 0

ONLY ONE APPLICATION PER SPECIES PERMITTED

IF THE APPLICATION HAS FINES UNDER THE WILDLIFE ACT OR FIREARMS ACT THAT WERE NOT PAID WITHIN THE TIME REQUIRED BY LAW, THE PERSON'S RIGHTS TO APPLY FOR A LIMITED ENTRY HUNTING AUTHORIZATION IS SUSPENDED. (WILDLIFE ACT S.85) REFER TO THE LEH SYNOPSIS FOR HUNT CODE NUMBERS. DO NOT USE M.U. NUMBERS

FIRST CHOICE: ENTER HUNT CODE HERE: 4 0 1 1 SECOND CHOICE: ENTER HUNT CODE HERE: 4 1 8 9

FOR GRIZZLY BEAR HUNTS ONLY

IF MY FIRST TWO CHOICES ARE UNSUCCESSFUL, I WILL ACCEPT A SUBSTITUTE HUNT FOR THIS SPECIES IN THE AREA OF MY "SECOND CHOICE". PLEASE USE X: YES ☒ NO ☐

GROUP HUNT INFORMATION (remove before mailing if not applying for group hunt)

ENTER APPLICATION CARD SERIAL NUMBER(S) OF OTHER GROUP MEMBER(S): 1 4 8 4 8 6 3 2

HERE: 1 4 8 4 8 6 3 2

TOTAL NUMBER OF APPLICANTS IN GROUP: 2 A "Group" must consist of either TWO, THREE OR FOUR hunters.

ALL "Group Hunt" applications must be mailed (together) in the same envelope.

BRITISH COLUMBIA Wildlife Branch Non-Refundable APPLICATION FOR A LIMITED ENTRY HUNTING AUTHORIZATION

WARNING: An incorrect entry may mean disqualification - double-check before mailing

B.C. RESIDENT HUNTER NUMBER: 8 7 6 5 4 3 BIRTHDATE: 1 9 7 6 0 8 2 5

AREA CODE: 7 7 8 5 TELEPHONE NUMBER: 4 3 2 1 0 0

BOTH YOUR NAME AND MAILING ADDRESS MUST BE PRINTED BELOW

LAST NAME: SAMPLE FIRST NAME AND MIDDLE INITIAL: SARA S

PO BOX, RR, SITE, COMPARTMENT, STATION, APARTMENT OR STREET: PO BOX 12345

TOWN/CITY: ANYTOWN PROVINCE: B C V O P I B POSTAL CODE: 1 2 3 4 5 6 7 8 9 0

ONLY ONE APPLICATION PER SPECIES PERMITTED

IF THE APPLICATION HAS FINES UNDER THE WILDLIFE ACT OR FIREARMS ACT THAT WERE NOT PAID WITHIN THE TIME REQUIRED BY LAW, THE PERSON'S RIGHTS TO APPLY FOR A LIMITED ENTRY HUNTING AUTHORIZATION IS SUSPENDED. (WILDLIFE ACT S.85) REFER TO THE LEH SYNOPSIS FOR HUNT CODE NUMBERS. DO NOT USE M.U. NUMBERS

FIRST CHOICE: ENTER HUNT CODE HERE: 4 0 1 1 SECOND CHOICE: ENTER HUNT CODE HERE: 4 1 8 9

FOR GRIZZLY BEAR HUNTS ONLY

IF MY FIRST TWO CHOICES ARE UNSUCCESSFUL, I WILL ACCEPT A SUBSTITUTE HUNT FOR THIS SPECIES IN THE AREA OF MY "SECOND CHOICE". PLEASE USE X: YES ☒ NO ☐

GROUP HUNT INFORMATION (remove before mailing if not applying for group hunt)

ENTER APPLICATION CARD SERIAL NUMBER(S) OF OTHER GROUP MEMBER(S): 1 4 8 4 8 6 4 2

HERE: 1 4 8 4 8 6 4 2

TOTAL NUMBER OF APPLICANTS IN GROUP: 2 A "Group" must consist of either TWO, THREE OR FOUR hunters.

ALL "Group Hunt" applications must be mailed (together) in the same envelope.

If applying as a group or shared hunt, remember to record this serial number in the 'group hunt' section of the other group members application cards.

This is the phone number we will contact if we have any concerns.

Your second choice must be for the same species as your first choice (i.e. the first number in the hunt code must match).

This portion is only for **group & shared hunts**. Make sure the serial numbers of the applications in your group are identified in this section of the application. Mail **all** applications for the group together in one envelope. Group applications not mailed together will be entered as single applications. Make sure hunt codes match for the entire group. If they don't match they will be entered as singles.

Indians who are residents of B.C. and wish to hunt outside their traditional territory must do so in accordance with the Hunting Regulations. This includes submitting applications for a LEH authorization via the LEH draw. When completing their application card(s), 'INDIAN' should be entered in the space allotted for Resident Hunter Number. This is required as a means of identification to prevent computer rejection of an incomplete application card. Indian applicants must enter their complete mailing address including the postal code on the application card. Indians who are successful in the draw must comply with the requirements of Compulsory Reporting/Inspection or any other Hunting Regulations.

HOW TO APPLY

Eligible residents of B.C. must apply for a LEH draw by filling out an official application for each species for which they wish to be entered.

Application cards may be obtained in person from any issuer of hunting licences, or by any Service BC Office. The fee for an application card is \$6.72, including taxes. This fee is not refundable.

GENERAL APPLICATION REQUIREMENTS

- Please use a pen to make the entries on your application card(s). All entries should be legible and printed in CAPITAL LETTERS.
- DO NOT use 'liquid whitener' to make any alterations on application cards. If you make a mistake, draw a single line through the error and print the correction(s) above the incorrect entry.

- If you are applying for a Group or Shared hunt, application cards must be sent together in one envelope and the word 'GROUP' or 'SHARED' must be written in the bottom left corner on the front of the envelope.
- DO NOT staple, pin or tape application cards together.
- DO NOT send money, licences, etc., with your application card.
- Please ensure there is sufficient postage on the envelope.
- Address the envelope to the same address that is printed on the back of the application cards.

SECOND CHOICES

An application card presents an option for you to make a second hunt choice for the SAME SPECIES. Entering a second choice is optional. If applying as a group, make sure that both first and second hunt choices match on ALL group member's applications. If you would like to learn more about how second choices operate, please consult: www.env.gov.bc.ca/fw/wildlife/hunting/resident/leh.html.

WHAT ARE YOUR CHANCES?

For the main draw in 2011, the Fish, Wildlife and Habitat Management Branch processed 157,000 applications and issued roughly 30,000 authorizations for 8 species. Therefore on average, only one in every 5 applications was successful in 2011. It should be noted that odds for individual hunts could be much better, or much worse, depending on the popularity of the hunt. The LEH draw is random, like a lottery, and there are no guarantees that any individual will be successful over time.

However, if you were successful in receiving an authorization for any species except antlerless deer, your odds will be reduced. For Elk in Regions 1 or 2 and for Moose anywhere in the province, your odds are reduced by 66% for 3 years after being successful. For any other species (except Deer) your odds are reduced by 50% for one year only. This is called 'enhanced odds' and it reduces the number of people who receive authorizations repeatedly.

GRIZZLY BEAR SUBSTITUTE HUNTS

Occasionally, some Grizzly Bear hunts have so few applicants that there are hunting opportunities remaining following the initial LEH application processing. Any such left over hunts will be assigned to applicants who indicate on their LEH application(s) that they wish to be considered for a substitute hunt. An applicant should be aware that, by entering (x) in the YES box for a substitute Grizzly Bear hunt, they may be authorized for a Grizzly Bear hunt in a location that is unfamiliar to them. Enhanced odds will apply in subsequent years if you are successful for a substitute hunt.

INDIVIDUAL (SINGLE) APPLICATIONS

Hunters applying for an individual hunt should complete all information on the LEH application except the lower, 'group' portion of the application card. This 'group' portion should be removed before submission. See the 'Examples of How to Complete Your Application' for detailed instructions for completion.

Continued on next page

GROUP HUNTS

Group Hunts are available to hunters who wish to apply with a group of hunting partners with the chance that every person in the group will be allotted a LEH authorization.

Under this system, the application cards of the group members are combined and entered in the draw as 'one' application. If this 'one' application is drawn, each hunter in the group receives an authorization and each hunter may harvest an animal matching the description on the authorization. If any member of a group applying for any species except Mule (black-tailed) Deer was drawn for the same species the previous year, the entire group will have their odds reduced.

Group Hunt applications are not accepted for Bison hunts or Elk hunts in Regions 1 and 2. For Moose, group hunt applications have been replaced by Shared Hunt applications (see 'Shared Hunts' section).

When applying for a Group Hunt, ensure that the desired hunts have sufficient authorizations to allow everyone in the group to receive an authorization otherwise each applicant in the group will be entered in the draw as an individual.

SHARED HUNTS

Shared hunts are currently for Moose only, and they are intended to increase the number of people drawn for moose without increasing the number of Moose that may be harvested in a given year. Applicants can apply for Moose as an individual, or a group of two, three or four. If any member of a group applying for a Shared Hunt has been drawn for a Moose in the previous three years, then the entire group will be treated as previously successful and their odds will be reduced.

When applying for a shared Moose hunt, each member is entered in the draw individually, meaning your group has up to 4 chances to win. Groups of two will be allowed to take one Moose only, and a group of three or four will be allowed to take two Moose only. No group member may take more than one

Moose and must cease hunting in the LEH shared hunt when he or she has harvested a Moose, as the annual Moose bag limit for a hunter is one.

All members of the group must have a valid Moose species licence and any group member may take a Moose until the group limit has been reached.

Communication is necessary within the group while hunting in order to avoid exceeding the group limit. The Harvest Details section of each group member's authorization must be filled out immediately following a kill. If a member of a group cannot participate, the others may still hunt and the non-participating member(s) may join the hunt later if the group quota has not been reached, but must first update the Harvest Details section of their LEH shared hunt authorization appropriately. See the 'Examples of How to Complete Your Application' for detailed instructions for completion.

FALL HUNT DEADLINE

The deadline for the fall (main draw) LEH applications to reach the Victoria address is **4:30 p.m. Friday May 25, 2012.**

SPRING HUNT DEADLINE

The deadline for the spring 2013 Grizzly Bear and early Skeena Mountain Sheep LEH applications to reach the Victoria address is **4:30 p.m. Friday February 8, 2013.** Do NOT submit the application for the spring 2013 LEH draw until after July 31, 2012.

ONE APPLICATION PER SPECIES

An applicant may only enter one application per LEH species in one calendar year, regardless of the class of the animal. The exception to this regulation is for an applicant that applied for a Grizzly Bear and/or Skeena Mountain Sheep in the spring draw. This applicant may apply for either (or both) of these species in the fall LEH draw providing that they did NOT receive an LEH authorization for that species in the spring draw.

TWO LICENCES REQUIRED

If you obtain LEH authorization(s), you must also possess and carry your valid B.C. resident hunting licence and the appropriate valid B.C. species licence(s) while hunting under authority of LEH authorization(s).

BAG LIMIT

A LEH authorization does not permit a person to exceed the regular hunting season bag limit for any species of game. See the 2012/2014 Hunting and Trapping Regulations Synopsis for information on provincial and regional bag limits. Please note that any big game animal taken by a licensed junior hunter is counted in the bag limit of the accompanying adult holder of a LEH authorization.

COMPULSORY INSPECTION

All Elk in Regions 2 and 8, Moose in M.U.s 6-19, 6-20, and 6-22 to 6-25, and all Grizzly Bear, Mountain Sheep, Mountain Goat, Caribou harvested must undergo a Compulsory Inspection. Please also refer to the 2012/2014 Hunting and Trapping Regulations Synopsis for updated Compulsory Inspection species requirements. For information on where you can obtain a Compulsory Inspection, please refer to the 'Compulsory Inspection Centres' section on the regional pages of the Hunting and Trapping Regulations Synopsis or **www.env.gov.bc.ca/fw/wildlife/hunting/ci.html**.

Anyone who kills a bull Elk or a bull Moose under the authority of a LEH authorization must, while returning from the hunt, keep the antlers of the animal available for inspection by an officer.

THIS SYNOPSIS IS NOT A COMPLETE LIST OF REQUIREMENTS FOR HUNTING IN BRITISH COLUMBIA.

All persons hunting under LEH authorization in B.C. are required to comply with hunting regulations under the *Wildlife Act* as outlined in the Hunting and Trapping Regulations Synopsis: **www.env.gov.bc.ca/fw/wildlife/hunting/regulations/**



REPORT ALL POACHERS AND POLLUTERS

The Conservation Officer Service, Ministry of Environment, has established a partnership with the Provincial Emergency Program Call Centre to operate a toll-free hotline that allows you to report known suspected poachers and polluters.

The RAPP program is simple, safe and effective. It is based on the principle that someone other than the criminal has information that can solve the crime.

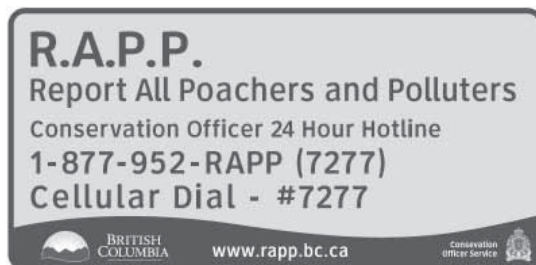
Available 24/7

Use This Number to Report:

Violations of Fisheries, Wildlife or Environmental Protection Laws (except salmon related violations which should be reported to Fisheries and Oceans Canada at 1-800-465-4336).

Wildlife/Human Conflicts where public safety is at risk.

Look for this sign along highways and forestry roads in British Columbia



What you can do:

1. Familiarize yourself with current regulations.
2. Record relevant details of suspicious activities, such as: time, date, location, descriptions of violators and/or vehicles. Photographs are useful.
3. Report any fish, wildlife or environmental offences as soon as possible to the Provincial Emergency Program Call Centre.

Report all Poachers and Polluters (RAPP) operates in cooperation with the BC Wildlife Federation. The B.C.W.F. pays rewards up to \$2000 for information leading to the conviction of persons who have violated laws related to the protection of fish, wildlife, or the environment, or damaged the property of companies or individuals who provide access to hunters and anglers.

NOTICE! CHANGE TO LEH

The Fish, Wildlife and Habitat Management Branch will not be mailing notices to applicants who are not successful in the draw. Once the draw has been run, please check the online draw status page for your results and be sure to call if you do not receive an authorization that you should. Notification of the results of the LEH draw will be available online at: **www.env.gov.bc.ca/fw/wildlife/hunting/resident/leh.html**

Fish and Wildlife Regional Offices and
Conservation Officer Service District Offices

(Please call one of the District Offices for recorded information or to make an appointment)

LEH Headquarters:Victoria 4-2975 Jutland Rd.,V8T 5J9	(250) 356-5142	Regional Office Williams Lake 400-640 Borland St.,V2G 4T1	(250) 398-4530
Regional Office Nanaimo 2080 Labieux Rd.,V9T 6J9	(250) 751-3100	Bella Coola, CO Service	(250) 928-2701
Campbell River, CO Service	(250) 286-7630	Quesnel, CO Service	(250) 992-4212
Duncan, CO Service	(250) 746-1236	100 Mile House, CO Service	(250) 395-5511
Nanaimo, CO Service	(250) 751-3190	Williams Lake, CO Service	(250) 398-4569
Port Alberni, CO Service	(250) 724-9290	Regional Office Smithers Bag 5000, 3726 Alfred Ave.,V0J 2N0	(250) 847-7260
Port Hardy, CO Service	(250) 949-2800	Atlin, CO Service	(250) 651-7501
Victoria, CO Service	(250) 391-2225	Burns Lake, CO Service	(250) 692-7777
Regional Office Surrey 10470 - 152nd St.,V3R 0Y3	(604) 582-5200	Dease Lake, CO Service	(250) 771-3566
Chilliwack, CO Service	1-800-731-6373	Queen Charlotte City, CO Service	(250) 559-8431
Maple Ridge, CO Service	1-800-731-6373	Smithers, CO Service	(250) 847-7266
Powell River, CO Service	1-800-731-6373	Terrace, CO Service	(250) 638-6530
Sechelt, CO Service	1-800-731-6373	Regional Office Prince George 4051-18th Ave.,V2N 1B3	(250) 565-6135
Squamish, CO Service	1-800-731-6373	MacKenzie, CO Service	(250) 997-6555
Surrey, CO Service	1-800-731-6373	Prince George, CO Service	(250) 565-6140
Regional Office Kamloops 1259 Dalhousie Dr.,V2C 5Z5	(250) 371-6200	Vanderhoof, CO Service	(250) 567-6304
Clearwater, CO Service	(250) 674-3722	Regional Office Fort St. John 400-10003 110 Ave.,V1J 6M7	(250) 787-3411
Kamloops, CO Service	(250) 371-6281	Chetwynd, CO Service	(250) 788-3611
Lillooet, CO Service	(250) 256-4636	Fort Nelson, CO Service	(250) 774-3547
Merritt, CO Service	(250) 378-8489	Fort St. John, CO Service	(250) 787-3225
Regional Office Nelson 401-333 Victoria St.,V1L 4K3	(250) 354-6333	Regional Office Penticton 102 Industrial Place,V2A 7C8	(250) 490-8200
Regional Office Cranbrook 205 Industrial Rd. G,V2G 7G5	(250) 489-8540	Grand Forks, CO Service	1-877-356-2029
Castlegar, CO Service	1-877-333-8537	Kelowna, CO Service	1-877-356-2029
Cranbrook, CO Service	1-877-333-8537	Penticton, CO Service	1-877-356-2029
Creston, CO Service	1-877-333-8537	Princeton, CO Service	1-877-356-2029
Fernie, CO Service	1-877-333-8537	Vernon, CO Service	1-877-356-2029
Golden, CO Service	1-877-333-8537	REPORT ALL POACHERS AND POLLUTERS 1-877-952-RAPP (7277)	
Invermere, CO Service	1-877-333-8537		
Nelson, CO Service	1-877-333-8537		
Revelstoke, CO Service	1-877-333-8537		

LIMITED ENTRY HUNTING - TERMINOLOGY

HUNT CODE: Each hunt is given its own unique 4-digit HUNT CODE, which is highlighted on the left of each column on each page. Hunt codes change every year.

AREA: This term is used in conjunction with a place name to denote a specific land area within British Columbia. It can consist of a number of Management Units, a single Management Unit or a portion of a Management Unit, referred to as a Zone. Hunters should be aware access is limited in some areas and are advised to confirm access before applying.

MANAGEMENT UNITS: The province is divided into 225 management units identified by number. In this synopsis they are denoted by the initials 'M.U.' and a hyphenated number, i.e. M.U. 4-24, M.U. 3-14, etc.

ZONE: Means a portion of one or more management units. If the Management Unit has been divided into Zones, this will appear as Zone A of M.U. 4-24, Zone B of M.U. 4-24, etc. Maps of Zones may be found on pages 15-27.

SEASON DATES: Refer to a period of time that hunting may take place. All dates are inclusive, e.g., September 1 to September 30 means that hunting may commence on September 1 and continue through and including September 30.

SPECIES: In this booklet 'species' refers to the following game: Mountain Goat, Mountain Sheep, Elk, Moose, Caribou, Mule (Black-tailed) Deer, Grizzly Bear and Bison.

CLASS OF ANIMAL: This term refers more specifically to the sex, age or antler/horn configuration of the animal for which an authorization is available.

TENTATIVE NUMBER OF AUTHORIZATIONS AVAILABLE: The number which appears in the authorizations column is a tentative number only and may be adjusted prior to the draw resulting in a possible increase or decrease in the final number of available authorizations.

2011 FIRST CHOICE ODDS: This is a list of odds on being drawn for the same hunt in the 2011 Limited Entry draw. These odds pertain to hunts that were indicated as 'First Choice' selections on the 2011 application cards. They are a measure of the number of people who applied for each authorization available in 2011.

Hunters should be aware access is limited in some areas and are advised to confirm access before applying.



RECEIVE VIA RSS FEED
NOTIFICATION OF
REGULATION CHANGES

We have adopted a new system for notifying hunters and anglers of in-season or recent regulation changes. RSS is an internet-based technology that allows users to sign up for instant web updates. It is a convenient way to be notified of changes to regulations. To sign up for this service visit the Fish, Wildlife and Habitat Management Branch website at www.env.gov.bc.ca/fw/news/ and for hunting regulation changes choose Wildlife and for fishing regulations choose Fish.

ELK

VANCOUVER ISLAND REGION 1 (See LEH Maps **1A, 1B, 1C, 1D, 1E, 1F, 1G, 1H & 1I** for boundaries)
Group Hunt applications are not accepted for Elk in Regions 1 and 2. Any group applications that are received for Elk in Regions 1 or 2 will be entered as individuals.

Hunt Code	Area	M.U.	Zone	Season Dates	Class of Animal	Tentative Number of Authorizations Available	2011 First Choice Odds
ARCHERY ONLY SEASONS							
2001	Vancouver Island	1-04	A***	Oct 15-Nov 10	Either sex	1	59.0:1
2002	Vancouver Island	1-04	A***	Nov 15-Dec 10	Either sex	2	14.5:1
2003	Vancouver Island	1-04	A***	Dec 15-Jan 10	Either sex	2	38.5:1
2004	Vancouver Island	1-06	A***	Sept 10-Dec 15	Either sex	7	49.2:1
2005	Vancouver Island	1-06	B***	Sept 10-Sept 30	Either sex	2	24.5:1
2006	Vancouver Island	1-06	B***	Oct 10-Oct 30	Either sex	2	17.0:1
2007	Vancouver Island	1-06	B***	Nov 10-Nov 30	Either sex	2	13.5:1
2008	Vancouver Island	1-06	B***	Dec 1-Dec 15	Either sex	2	22.0:1
2009	Vancouver Island	1-12	C	Sept 10-Sept 30	Either sex	5	30.2:1
2010	Vancouver Island	1-12	C	Oct 10-Oct 30	Either sex	5	18.2:1
2011	Vancouver Island	1-12	C	Nov 10-Nov 30	Either sex	5	7.0:1
2012	Vancouver Island	1-12	C	Dec 1-Dec 15	Either sex	5	10.4:1
REGULAR LIMITED ENTRY HUNTING SEASONS							
2013	Vancouver Island	1-09	A*	Dec 1-Dec 15	Antlerless only	5	27.4:1
2014	Vancouver Island	1-09	B	Dec 1-Dec 15	Antlerless only	2	20.5:1
2015	Vancouver Island	1-09	C	Dec 1-Dec 15	Antlerless only	8	33.4:1
2016	Vancouver Island	1-10	A	Dec 1-Dec 15	Antlerless only	1	39.0:1
2017	Vancouver Island	1-10	B	Dec 1-Dec 15	Antlerless only	4	22.0:1
2018	Vancouver Island	1-10	C	Dec 1-Dec 15	Antlerless only	10	29.8:1
2019	Vancouver Island	1-10	H	Sept 1-Sept 20	Antlerless only	3	28.0:1
2020	Vancouver Island	1-10	H	Sept 21-Oct 10	Antlerless only	3	10.4:1
2021	Vancouver Island	1-10	D**	Oct 11-Oct 31	Antlerless only	1	43.0:1
2022	Vancouver Island	1-10	D**	Nov 1-Nov 20	Antlerless only	2	39.0:1
2023	Vancouver Island	1-10	D**	Nov 21-Dec 10	Antlerless only	2	56.0:1
2024	Vancouver Island	1-10	D**	Dec 11-Dec 31	Antlerless only	1	31.0:1
2025	Vancouver Island	1-10	E	Sept 1-Sept 30	Antlerless only	1	39.0:1
2026	Vancouver Island	1-10	E	Oct 10-Oct 30	Antlerless only	1	54.0:1
2027	Vancouver Island	1-10	E	Nov 10-Nov 30	Antlerless only	1	19.0:1
2028	Vancouver Island	1-10	E	Dec 1-Dec 15	Antlerless only	1	26.0:1
2029	Vancouver Island	1-10	F	Dec 1-Dec 15	Antlerless only	4	51.0:1
2030	Vancouver Island	1-10	G	Dec 1-Dec 15	Antlerless only	3	8.4:1
2031	Vancouver Island	1-11	A	Dec 1-Dec 31	Antlerless only	1	50.0:1
2032	Vancouver Island	1-11	B	Dec 1-Dec 31	Antlerless only	4	46.5:1
2033	Vancouver Island	1-03	A	Oct 10-Nov 20	Bull only	2	240.0:1
2034	Vancouver Island	1-05	A***	Oct 6-Nov 25	Bull only	4	121.5:1
2035	Vancouver Island	1-05	B***	Oct 6-Nov 25	Bull only	2	93.5:1
2036	Vancouver Island	1-06	D	Oct 10-Nov 20	Bull only	1	N/A
2037	Vancouver Island	1-07	A	Oct 10-Nov 20	Bull only	5	89.6:1
2038	Vancouver Island	1-09	A	Oct 10-Nov 20	Bull only	9	44.7:1
2039	Vancouver Island	1-09	B	Oct 10-Nov 20	Bull only	6	60.9:1
2040	Vancouver Island	1-09	C	Oct 10-Oct 20	Bull only	5	N/A
2041	Vancouver Island	1-09	C	Oct 21-Nov 20	Bull only	6	N/A
2042	Vancouver Island	1-09	D	Oct 10-Oct 20	Bull only	3	N/A
2043	Vancouver Island	1-09	D	Oct 21-Nov 20	Bull only	4	N/A
2044	Vancouver Island	1-10	A	Oct 10-Nov 20	Bull only	6	102.7:1
2045	Vancouver Island	1-10	B	Oct 10-Oct 20	Bull only	5	115.6:1
2046	Vancouver Island	1-10	B	Oct 21-Nov 20	Bull only	7	75.3:1
2047	Vancouver Island	1-10	C	Oct 10-Oct 20	Bull only	12	N/A
2048	Vancouver Island	1-10	C	Oct 21-Nov 20	Bull only	14	N/A
2049	Vancouver Island	1-10	H	Sept 10-Sept 30	Bull only	4	87.3:1
2050	Vancouver Island	1-10	H	Oct 1-Oct 20	Bull only	3	20.7:1
2051	Vancouver Island	1-10	D**	Oct 10-Nov 10	Bull only	2	105.0:1
2052	Vancouver Island	1-10	D**	Nov 11-Nov 30	Bull only	2	45.0:1
2053	Vancouver Island	1-10	D**	Dec 1-Dec 20	Bull only	1	80.0:1
2054	Vancouver Island	1-10	E	Oct 10-Nov 20	Bull only	4	70.3:1
2055	Vancouver Island	1-10	F	Oct 10-Nov 20	Bull only	7	140.2:1
2056	Vancouver Island	1-10	G	Oct 10-Nov 20	Bull only	5	56.8:1
2057	Vancouver Island	1-10	I	Oct 10-Nov 20	Bull only	5	73.4:1
2058	Vancouver Island	1-11	A	Oct 1-Nov 20	Bull only	2	86.0:1
2059	Vancouver Island	1-11	B	Oct 1-Oct 15	Bull only	6	63.9:1
2060	Vancouver Island	1-11	B	Oct 16-Nov 20	Bull only	7	78.6:1
2061	Vancouver Island	1-12	B	Oct 10-Nov 20	Bull only	10	18.7:1
2062	Vancouver Island	1-12	D	Oct 10-Nov 20	Bull only	6	50.2:1
2063	Vancouver Island	1-12	E	Oct 10-Nov 20	Bull only	8	29.9:1
2064	Vancouver Island	1-12	F	Oct 10-Nov 20	Bull only	4	55.3:1
2065	Vancouver Island	1-12	G	Oct 10-Nov 20	Bull only	1	47.0:1
2066	Vancouver Island	1-13	A	Oct 10-Nov 20	Bull only	7	21.6:1
2067	Vancouver Island	1-13	B	Oct 10-Nov 20	Bull only	2	48.5:1

* Also includes Zone D of M.U. 1-09 ** Also includes Zone H of M.U. 1-10

*** These hunts are almost exclusively on private land and access to these areas is at the discretion of the landowner. Access during mid-week will not likely be available on private lands managed for industrial forestry activities. Access may not be available during part or all of the LEH season.

Successful hunters must, within 30 days of the kill, report in person or by mail to the Victoria Fish, Wildlife and Habitat Management Branch, using a Harvest Data Card, the following information:
• location of kill (including M.U.) • date of kill • number of days hunted • sex of animal taken

LOWER MAINLAND REGION 2 (See LEH Maps **2A, 2B, 2C, 2E, 2F & 2G** for boundaries)
Group Hunt applications are not accepted for Elk in Regions 1 and 2. Any group applications that are received for Elk in Regions 1 or 2 will be entered as individuals.

Hunt Code	Area	M.U.	Zone	Season Dates	Class of Animal	Tentative Number of Authorizations Available	2011 First Choice Odds
2068	Sechelt	2-05*	A***	Oct 10-Nov 20	Bull only	3	88.0:1
2069	Sechelt	2-05	C***	Oct 1-Oct 31	Bull only	2	16.0:1
2070	Sechelt	2-05	C***	Nov 1-Nov 30	Bull only	2	28.0:1
2071	Narrows/Tzoonie	2-05	D	Oct 10-Nov 20	Bull only	4	24.8:1
2072	Clowhom River	2-05	E	Oct 10-Nov 20	Bull only	3	21.5:1
2073	McNab Creek	2-05	F	Oct 10-Oct 20	Bull only	3	33.0:1
2074	McNab Creek	2-05	F	Oct 21-Nov 20	Bull only	5	N/A
2075	Deserted River	2-05	G	Oct 10-Nov 20	Bull only	4	18.8:1

ELK

LOWER MAINLAND REGION 2 (See LEH Maps **2A, 2B, 2C, 2E, 2F & 2G** for boundaries)
Group Hunt applications are not accepted for Elk in Regions 1 and 2. Any group applications that are received for Elk in Regions 1 or 2 will be entered as individuals.

Hunt Code	Area	M.U.	Zone	Season Dates	Class of Animal	Tentative Number of Authorizations Available	2011 First Choice Odds
2076	Vancouver River	2-05	H	Oct 10-Nov 20	Bull only	3	35.0:1
2077	Rainy River	2-05	I	Oct 10-Nov 20	Bull only	1	N/A
2078	Squamish River	2-06	A	Oct 10-Nov 20	Bull only	1	N/A
2079	Indian River	2-08	A	Oct 10-Nov 20	Bull only	1	N/A
2080	Powell River	2-12**	A***	Oct 10-Nov 20	Bull only	1	50.0:1
2081	Powell River	2-12	B***	Oct 10-Nov 30	Bull only	2	28.0:1
2082	Daniels River	2-12	D	Oct 10-Nov 20	Bull only	1	N/A
2083	Brittain River	2-12	E	Oct 10-Oct 20	Bull only	2	13.6:1
2084	Brittain River	2-12	E	Oct 21-Nov 20	Bull only	4	N/A
2085	Skwawka River	2-12	Q	Oct 10-Oct 20	Bull only	2	14.4:1
2086	Skwawka River	2-12	Q	Oct 21-Nov 20	Bull only	4	N/A
2087	Stillwater	2-12	S	Oct 10-Nov 20	Bull only	2	152.5:1
2088	Narrows/Tzoonie	2-05	D	Oct 10-Nov 20	Antlerless only	2	15.0:1
2089	McNab Creek	2-05	F	Oct 10-Nov 20	Antlerless only	2	31.0:1
2090	Deserted River	2-05	G	Oct 10-Nov 20	Antlerless only	1	13.0:1
2091	Vancouver River	2-05	H	Oct 10-Nov 20	Antlerless only	1	15.0:1
2092	Daniels River	2-12	D	Oct 10-Nov 20	Antlerless only	1	N/A
2093	Brittain River	2-12	E	Oct 10-Nov 20	Antlerless only	1	5.5:1
2094	Skwawka River	2-12	Q	Oct 10-Nov 20	Antlerless only	1	6.5:1

* Also includes Zone C of M.U. 2-05.

** Also includes Zone B of M.U. 2-12.

*** The entire area in Zone C of M.U. 2-05 and Zone B of M.U. 2-12, and portions of Zone A of M.U. 2-05 and portions of Zone A of M.U. 2-12 are restricted to ARCHERY EQUIPMENT ONLY. Much of the area within Zone C of M.U. 2-05 is Private Land. Permission of the landowner must be obtained prior to the hunt. Applying for a LEH in these areas does not guarantee that there will be Elk present during the selected season. Also the private landowners may restrict the number of hunters that are allowed onto their land. It is the hunter's responsibility to locate landowners willing to allow hunter access. This can be a long and challenging process with no guarantee of success.

Indian Reserves are private property. In the Sechelt First Nation's Traditional Territory they request hunters obtain permission, by contacting the resource management department at (604) 885-2273, prior to crossing or accessing any Sechelt Indian Band land.

Hunters are reminded that under S.35(2) of the *Wildlife Act*, anyone who injures wildlife must make reasonable attempt to retrieve that wildlife, and if it is alive, to kill it. This is particularly important for Roosevelt Elk in areas restricted to ARCHERY EQUIPMENT ONLY, and these hunts are recommended only to archers with considerable big game hunting experience.

Successful hunters are required to submit within 30 days of the kill, both antlers attached to a portion of the skull and one of the incisor teeth (including the crown and root) of any Elk taken to a C.I. Inspector. The following information must be supplied at the same time:

- location of kill (including M.U.) • date of kill • number of days hunted • sex of animal taken.

KOOTENAY REGION 4 (See LEH Maps **4E, 4F, 4H, 4J & 4Q** for boundaries)

Hunt Code	Area	M.U.	Zone	Season Dates	Class of Animal	Tentative Number of Authorizations Available	2011 First Choice Odds
2095	Kootenay	4-02	A+++	Oct 11-Oct 31	Antlerless only	20	N/A
2096	Kootenay	4-02	A+++	Nov 1-Nov 30	Antlerless only	20	N/A
2097	Kootenay	4-03	X*	Oct 1-Oct 10	Antlerless only	50	3.8:1
2098	Kootenay	4-26	X**	Sept 20-Sept 30	Antlerless only	17	12.3:1
2099	Kootenay	4-26	X**	Oct 1-Oct 10	Antlerless only	30	10.0:1
2100	Kootenay	4-06	C***	Oct 1-Oct 31	Antlerless only	127	3.4:1
2101	Kootenay	4-06	C***	Nov 1-Nov 30	Antlerless only	94	5.1:1
2102	Kootenay	4-06	C***	Dec 1-Dec 31	Antlerless only	55	9.0:1
2103	Kootenay	4-06	C***	Jan 1/13-Jan 31/13	Antlerless only	53	3.9:1
2104	Kootenay	4-06	C***	Feb 1/13-Feb 28/13	Antlerless only	18	16.2:1
2105	Kootenay	4-08	C+	Sept 1-Sept 30	Antlerless only	115	6.7:1
2106	Kootenay	4-08	C+	Oct 1-Oct 31	Antlerless only	31	13.8:1
2107	Kootenay	4-08	C+	Nov 1-Nov 30	Antlerless only	38	16.7:1
2108	Kootenay	4-08	C+	Dec 1-Dec 31	Antlerless only	10	6.9:1
2109	Kootenay	4-08	C+	Jan 1/13-Jan 31/13	Antlerless only	16	9.0:1
2110	Kootenay	4-08	C+	Feb 1/13-Feb 28/13	Antlerless only	16	4.6:1
2111	Kootenay	4-23	A++	Oct 1-Oct 10	Antlerless only	123	5.2:1

* This zone includes portions of 4-02 to 4-05 and 4-20 to 4-22. Includes all land on or below 1100 metres within the zone, except for the upper drainages of several creeks and rivers, as indicated by the map Map 4H.

** Includes all land on or below 1100 metres within M.U.s 4-24, 4-25 and 4-26, except for the upper drainages of several creeks and rivers, as indicated by the map Map 4H.

*** Also includes a portion of M.U. 4-07. See Map 4F. Access Permits are required for hunting activities on the Creston Valley Wildlife Management Area (CVWMA). Please refer to the CVWMA's website www.crestonwildlife.ca for further details.

+ Also includes portions of M.U.s 4-15, 4-16 and 4-17. Includes all land on or below 1200 metres within Zone C of 4-08. See Map 4Q.

++ Portions of 4-23 Zone A is restricted to archery equipment only. See Map 4E

+++ This zone includes portions of M.U. 4-02 and 4-03. See Map 4J

Please remember that it is illegal to hunt on private land without the consent of the owner. Indian Reserves are private land. Permission must be obtained from the local Indian Business office in order to hunt on or access these lands.

OMINECA/PEACE REGION 7 (See LEH Maps **7E & 7G** for boundaries)

Hunt Code	Area	M.U.	Zone	Season Dates	Class of Animal	Tentative Number of Authorizations Available	2011 First Choice Odds
2112	Prince George	7-02*		Nov 15-Dec 14	Antlerless only	50	27.5:1
2113	Prince George	7-02*		Dec 15-Jan 14/13	Antlerless only	50	27.5:1
2114	Prince George	7-02*		Jan 15/13-Feb 14/13	Antlerless only	50	8.7:1
2115	Prince George	7-07**		Nov 15-Dec 14	Antlerless only	4	18.5:1
2116	Prince George	7-07**		Dec 15-Jan 14/13	Antlerless only	4	6.5:1
2117	Prince George	7-07**		Jan 15/13-Feb 14/13	Antlerless only	4	3.8:1
2118	Prince George	7-08**		Nov 15-Dec 14	Antlerless only	4	33.5:1
2119	Prince George	7-08**		Dec 15-Jan 14/13	Antlerless only	4	5.8:1
2120	Prince George	7-08**		Jan 15/13-Feb 14/13	Antlerless only	4	21.0:1
2121	Prince George	7-09**		Nov 15-Dec 14	Antlerless only	4	17.5:1
2122	Prince George	7-09**		Dec 15-Jan 14/13	Antlerless only	4	6.3:1
2123	Prince George	7-09**		Jan 15/13-Feb 14/13	Antlerless only	4	7.5:1

ELK

OMINECA/PEACE REGION 7 (See LEH Maps 7E & 7G for boundaries)

Hunt Code	Area	M.U.	Zone	Season Dates	Class of Animal	Tentative Number of Authorizations Available	2011 First Choice Odds
2124	Prince George	7-10**		Nov 15-Dec 14	Antlerless only	4	8.3:1
2125	Prince George	7-10**		Dec 15-Jan 14/13	Antlerless only	4	3.0:1
2126	Prince George	7-10**		Jan 15/13-Feb 14/13	Antlerless only	4	5.5:1
2127	Prince George	7-12**		Nov 15-Dec 14	Antlerless only	8	12.8:1
2128	Prince George	7-12**		Dec 15-Jan 14/13	Antlerless only	8	9.3:1
2129	Prince George	7-12**		Jan 15/13-Feb 14/13	Antlerless only	8	15.5:1
2130	Prince George	7-13**		Nov 15-Dec 14	Antlerless only	8	43.0:1
2131	Prince George	7-13**		Dec 15-Jan 14/13	Antlerless only	8	20.0:1
2132	Prince George	7-13**		Jan 15/13-Feb 14/13	Antlerless only	8	32.8:1
2133	Prince George	7-14**		Nov 15-Dec 14	Antlerless only	8	8.3:1
2134	Prince George	7-14**		Dec 15-Jan 14/13	Antlerless only	8	8.8:1
2135	Prince George	7-14**		Jan 15/13-Feb 14/13	Antlerless only	8	3.8:1
2136	Prince George	7-15**		Nov 15-Dec 14	Antlerless only	4	26.0:1
2137	Prince George	7-15**		Dec 15-Jan 14/13	Antlerless only	4	17.0:1
2138	Prince George	7-15**		Jan 15/13-Feb 14/13	Antlerless only	4	17.3:1
2139	Prince George	7-17**		Nov 15-Dec 14	Antlerless only	4	4.8:1
2140	Prince George	7-17**		Dec 15-Jan 14/13	Antlerless only	4	5.0:1
2141	Prince George	7-17**		Jan 15/13-Feb 14/13	Antlerless only	4	1.5:1
2142	Prince George	7-24**		Nov 15-Dec 14	Antlerless only	4	21.8:1
2143	Prince George	7-24**		Dec 15-Jan 14/13	Antlerless only	4	5.8:1
2144	Prince George	7-24**		Jan 15/13-Feb 14/13	Antlerless only	4	12.0:1
2145	Prince George	7-25**		Nov 15-Dec 14	Antlerless only	2	N/A
2146	Prince George	7-25**		Dec 15-Jan 14/13	Antlerless only	2	N/A
2147	Prince George	7-25**		Jan 15/13-Feb 14/13	Antlerless only	2	N/A
2148	Peace River	7-20+	A	Dec 1-Feb 28/13	Antlerless only	913	4.6:1
2149	Peace River	7-20+	A	Dec 1-Feb 28/13	Either Sex	66	10.4:1
2150	Toad River	7-51	A++	Dec 1-Feb 28/13	Antlerless only	50	4.4:1

- * Restricted to PRIVATE LAND ONLY within M.U.s 7-02, 7-03, 7-04 and 7-05.
- ** Restricted to PRIVATE LAND ONLY.
- + Includes all Crown Land and private land. Zone A of 7-20 encompasses M.U.s 7-32, 7-33 and 7-34 and portions of M.U.s 7-20, 7-21, 7-35, 7-45 and 7-46.This hunt also includes all PRIVATE LAND ONLY and CROWN LAND only within 2000 metres of private land within M.U.s 7-22, 7-43, 7-44, Zone A of 7-45 and M.U. 7-58 (See Map 7G)
- ++ Includes a portion of M.U. 7-54

PRIVATE LAND ONLY hunts: Permission of the landowner must be obtained prior to the hunt. Applying for a LEH in this area does not guarantee that there will be Elk present during the selected season. Also the private landowners may restrict the number of hunters that are allowed onto their land. It is the hunter's responsibility to locate landowners willing to allow hunter access. This can be a long and challenging process with no guarantee of success. Further, the landowner has the right to stipulate conditions when granting access. Some landowners may charge access fees and this is legal in British Columbia.

PEACE RIVER AGE-RESTRICTED HUNTS (See LEH Map 7G for boundaries)

The following hunt is open ONLY to hunters who are under the age of 18 and WHO POSSESS A VALID HUNTER NUMBER CARD.To qualify as under 18,an applicant's 18th birthday must fall on or after August 1,2012 Hunters who are under the age of 18 at the time of their hunt must be accompanied and closely supervised while hunting by a person who is 18 years of age or older and who holds a valid hunting licence.

Hunt Code	Area	M.U.	Zone	Season Dates	Class of Animal	Tentative Number of Authorizations Available	2011 First Choice Odds
2151	Peace River Y	7-20	A**	Dec 1-Feb 28/13	Either Sex	323	1.4:1

- ** Includes all Crown Land and private land. Zone A of 7-20 encompasses M.U.s 7-32, 7-33, and 7-34 and portions of M.U.s 7-20, 7-21, 7-35, 7-45, and 7-46.This hunt also includes all PRIVATE LAND ONLY and CROWN LAND only within 2000 metres of private land within M.U.s 7-22, 7-43, 7-44, Zone A of 7-45 and M.U. 7-58 (See Map 7G).
- PRIVATE LAND ONLY** hunts: Permission of the landowner must be obtained prior to the hunt. Applying for a LEH in this area does not guarantee that there will be Elk present during the selected season. Also the private landowners may restrict the number of hunters that are allowed onto their land. It is the hunter's responsibility to locate landowners willing to allow hunter access. This can be a long and challenging process with no guarantee of success. Further, the landowner has the right to stipulate conditions when granting access. Some landowners may charge access fees and this is legal in British Columbia.

OKANAGAN REGION 8 (See LEH Map 8F for boundaries)

Hunt Code	Area	M.U.	Zone	Season Dates	Class of Animal	Tentative Number of Authorizations Available	2011 First Choice Odds
2152	Christian Valley	8-12	A*	Nov 10-Dec 15	Antlerless only	40	28.4:1
2153	Christian Valley	8-12	A*	Jan 15/13-Feb 28/13	Antlerless only	20	25.1:1

- * Restricted to all land on or below 1100 m elevation within M.U.s 8-12 and 8-14 see www.env.gov.bc.ca/fw/wildlife/resident/leh.html for a detailed map.
- Please remember that it is illegal to hunt on private land without the consent of the landowner. Indian Reserves are private land. Permission must be obtained from the local Indian Business office in order to hunt on or across these lands. Private landowners may restrict the number of hunters that are allowed onto their land. Applying for a LEH in this area does not guarantee that there will be Elk present during selected season.
- Successful hunters are required to submit within 30 days of the kill, both antlers attached to a portion of the skull or top of the skull for antlerless Elk, and the lower jaw bone or one of the incisor teeth (including the crown and root) of any Elk taken to a C.I. Inspector.The following information must be supplied at the same time:
- location of kill (including M.U.)
 - date of kill
 - number of days hunted
 - sex of animal taken.

LIMITED ENTRY MOOSE SHARED HUNTS

All Moose hunts are open **only** to single applicants or shared groups of up to four applicants. Please see the "SHARED HUNTS" section of this synopsis for more details.

THOMPSON REGION 3 (See LEH Map 3B for boundaries)

Hunt Code	Area	M.U.	Zone	Season Dates	Class of Animal	Tentative Number of Authorizations Available	2011 First Choice Odds
4001	Kamloops	3-12		Nov 1-Nov 10	Cow or Calf only	6	22.4:1
4002	Kamloops	3-13		Nov 1-Nov 10	Cow or Calf only	10	7.1:1
4003	Kamloops	3-18		Nov 1-Nov 10	Cow or Calf only	10	18.5:1
4004	Kamloops	3-19		Nov 1-Nov 10	Cow or Calf only	12	24.5:1
4005	Kamloops	3-20		Nov 1-Nov 10	Cow or Calf only	6	33.4:1
4006	Kamloops	3-26		Nov 1-Nov 10	Cow or Calf only	6	21.0:1
4007	Kamloops	3-27		Nov 1-Nov 10	Cow or Calf only	6	20.3:1
4008	Kamloops	3-28		Nov 1-Nov 10	Cow or Calf only	13	12.7:1
4009	Kamloops	3-29		Nov 1-Nov 10	Cow or Calf only	8	12.5:1
4010	Kamloops	3-30		Nov 1-Nov 10	Cow or Calf only	15	16.5:1
4011	Kamloops	3-31		Nov 1-Nov 10	Cow or Calf only	14	6.5:1
4012	Kamloops	3-36		Nov 1-Nov 10	Cow or Calf only	10	6.4:1
4013	Kamloops	3-37		Nov 1-Nov 10	Cow or Calf only	14	4.2:1
4014	Kamloops	3-39		Nov 1-Nov 10	Cow or Calf only	6	8.0:1
4015	Kamloops	3-40		Nov 1-Nov 10	Cow or Calf only	10	3.1:1
4016	Kamloops	3-41		Nov 1-Nov 10	Cow or Calf only	8	1.6:1
4017	Kamloops	3-42		Nov 1-Nov 10	Cow or Calf only	8	3.0:1
4018	Kamloops	3-44		Nov 1-Nov 10	Cow or Calf only	10	0.8:1

NOTE LEH BULL ONLY IS ANY BULL REGARDLESS OF ANTLER CONFIGURATION

4019	Kamloops	3-12	A	Oct 1-Oct 31	Bull only	10	42.0:1
4020	Kamloops	3-12	B	Oct 1-Oct 31	Bull only	3	22.0:1
4021	Kamloops	3-13		Oct 1-Oct 31	Bull only	17	9.7:1
4022	Kamloops	3-17		Oct 1-Oct 31	Bull only	20	2.6:1
4023	Kamloops	3-18		Oct 1-Oct 31	Bull only	18	19.5:1
4024	Kamloops	3-19	A	Oct 1-Oct 31	Bull only	8	44.9:1
4025	Kamloops	3-19	B	Oct 1-Oct 31	Bull only	5	40.2:1
4026	Kamloops	3-20		Oct 1-Oct 31	Bull only	1	48.0:1
4027	Kamloops	3-26		Oct 1-Oct 31	Bull only	7	29.2:1
4028	Kamloops	3-27		Oct 1-Oct 31	Bull only	5	12.8:1
4029	Kamloops	3-28	A	Oct 1-Oct 31	Bull only	5	22.0:1
4030	Kamloops	3-28	B	Oct 1-Oct 31	Bull only	3	9.4:1
4031	Kamloops	3-29	A	Oct 1-Oct 31	Bull only	7	12.2:1
4032	Kamloops	3-29	B	Oct 1-Oct 31	Bull only	8	21.1:1
4033	Kamloops	3-30	A	Oct 1-Oct 31	Bull only	14	14.4:1
4034	Kamloops	3-30	B	Oct 1-Oct 31	Bull only	14	23.0:1
4035	Kamloops	3-31	A	Oct 1-Oct 31	Bull only	14	5.3:1
4036	Kamloops	3-31	B	Oct 1-Oct 31	Bull only	12	6.1:1
4037	Kamloops	3-32		Oct 1-Oct 31	Bull only	12	11.8:1
4038	Kamloops	3-33		Oct 1-Oct 31	Bull only	8	10.4:1
4039	Kamloops	3-35		Oct 1-Oct 31	Bull only	4	8.0:1
4040	Kamloops	3-36		Oct 1-Oct 31	Bull only	6	18.0:1
4041	Kamloops	3-37		Oct 1-Oct 31	Bull only	9	10.2:1
4042	Kamloops	3-38		Oct 1-Oct 31	Bull only	11	7.4:1
4043	Kamloops	3-39		Oct 1-Oct 31	Bull only	8	16.5:1
4044	Kamloops	3-40		Oct 1-Oct 31	Bull only	24	7.5:1
4045	Kamloops	3-41		Oct 1-Oct 31	Bull only	12	4.4:1
4046	Kamloops	3-42		Oct 1-Oct 31	Bull only	16	5.9:1
4047	Kamloops	3-43		Oct 1-Oct 31	Bull only	11	2.0:1
4048	Kamloops	3-44		Oct 1-Oct 31	Bull only	14	4.8:1
4049	Kamloops	3-46*		Oct 1-Oct 31	Bull only	25	2.1:1
4050	Kamloops	3-46*		Sept 20-Sept 30	Bull only	5	0.8:1
4051	Kamloops	3-12	A	Nov 1-Nov 30	Bull only	20	19.6:1
4052	Kamloops	3-12	B	Nov 1-Nov 30	Bull only	6	15.2:1
4053	Kamloops	3-13		Nov 1-Nov 30	Bull only	25	4.1:1
4054	Kamloops	3-17		Nov 1-Nov 30	Bull only	26	2.8:1
4055	Kamloops	3-18		Nov 1-Nov 30	Bull only	19	9.5:1
4056	Kamloops	3-19	A	Nov 1-Nov 30	Bull only	16	17.7:1
4057	Kamloops	3-19	B	Nov 1-Nov 30	Bull only	10	14.2:1
4058	Kamloops	3-20		Nov 1-Nov 30	Bull only	1	26.0:1
4059	Kamloops	3-26		Nov 1-Nov 30	Bull only	14	17.2:1
4060	Kamloops	3-27		Nov 1-Nov 30	Bull only	5	12.9:1
4061	Kamloops	3-28	A	Nov 1-Nov 30	Bull only	10	11.2:1
4062	Kamloops	3-28	B	Nov 1-Nov 30	Bull only	13	7.3:1

NOTE LEH BULL ONLY IS ANY BULL REGARDLESS OF ANTLER CONFIGURATION

4063	Kamloops	3-29	A	Nov 1-Nov 30	Bull only	10	9.5:1
4064	Kamloops	3-29	B	Nov 1-Nov 30	Bull only	15	8.3:1
4065	Kamloops	3-30	A	Nov 1-Nov 30	Bull only	20	6.5:1
4066	Kamloops	3-30	B	Nov 1-Nov 30	Bull only	20	11.1:1
4067	Kamloops	3-31	A	Nov 1-Nov 30	Bull only	2	3.4:1
4068	Kamloops	3-31	B	Nov 1-Nov 30	Bull only	24	3.7:1
4069	Kamloops	3-32		Nov 1-Nov 30	Bull only	24	3.5:1
4070	Kamloops	3-33		Nov 1-Nov 30	Bull only	14	3.4:1
4071	Kamloops	3-35		Nov 1-Nov 30	Bull only	3	8.3:1
4072	Kamloops	3-36		Nov 1-Nov 30	Bull only	14	5.7:1
4073	Kamloops	3-37		Nov 1-Nov 30	Bull only	18	4.2:1
4074	Kamloops	3-38		Nov 1-Nov 30	Bull only	19	4.3:1
4075	Kamloops	3-39		Nov 1-Nov 30	Bull only	10	6.0:1
4076	Kamloops	3-40		Nov 1-Nov 30	Bull only	28	4.0:1
4077	Kamloops	3-41		Nov 1-Nov 30	Bull only	16	0.5:1
4078	Kamloops	3-42		Nov 1-Nov 30	Bull only	21	3.3:1
4079	Kamloops	3-43		Nov 1-Nov 30	Bull only	18	1.0:1
4080	Kamloops	3-44		Nov 1-Nov 30	Bull only	24	0.8:1
4081	Kamloops	3-46*		Nov 1-Nov 30	Bull only	30	1.0:1
4082	Kamloops	3-46*		Dec 1-Dec 10	Bull only	10	1.9:1

- * Hunters should be aware that Management Unit 3-46 is located primarily within Wells Gray Provincial Park. Access is limited, ATV use is prohibited, and additional restrictions may apply.

LIMITED ENTRY MOOSE SHARED HUNTS

KOOTENAY REGION 4 (See LEH Maps 4A, 4D, 4I, 4K & 4O for boundaries)

Hunt Code	Area	M.U.	Zone	Season Dates	Class of Animal	Tentative Number of Authorizations Available	2011 First Choice Odds
4083	Kootenay	4-38	D	Oct 16-Nov 30	Cow or calf only*	2	1.0:1
4084	Kootenay	4-38	E	Oct 16-Nov 30	Cow or calf only*	2	1.0:1
4085	Kootenay	4-38	F	Oct 16-Nov 30	Cow or calf only*	1	4.8:1
4086	Kootenay	4-39	D	Oct 16-Nov 30	Cow or calf only*	1	0.7:1
4087	Kootenay	4-39	E	Oct 16-Nov 30	Cow or calf only*	2	0.8:1
4088	Kootenay	4-39	F	Oct 16-Nov 30	Cow or calf only*	2	0.9:1

* Hunters are requested to select dry cows (cows without calves) or a calf when encountering a cow/calf pair.

NOTE LEH BULL ONLY IS ANY BULL REGARDLESS OF ANTLER CONFIGURATION

4089	Kootenay	4-01	A	Oct 15-Nov 15	Bull only*	11	17.7:1
4090	Kootenay	4-01	B	Oct 15-Nov 15	Bull only*	17	13.9:1
4091	Kootenay	4-02	A	Oct 15-Nov 15	Bull only*	10	11.3:1
4092	Kootenay	4-02	B	Oct 15-Nov 15	Bull only*	19	4.4:1
4093	Kootenay	4-03		Oct 15-Nov 15	Bull only*	2	28.0:1
4094	Kootenay	4-04		Oct 15-Nov 15	Bull only*	4	23.0:1
4095	Kootenay	4-05		Oct 15-Nov 15	Bull only*	19	23.7:1
4096	Kootenay	4-06		Oct 15-Nov 15	Bull only*	15	39.2:1
4097	Kootenay	4-07		Oct 15-Nov 15	Bull only*	4	21.5:1
4098	Kootenay	4-08		Oct 15-Nov 15	Bull only*	9	31.8:1
4099	Kootenay	4-09		Oct 15-Nov 15	Bull only*	1	49.0:1
4100	Kootenay	4-14		Oct 15-Nov 15	Bull only*	2	20.4:1
4101	Kootenay	4-15		Oct 15-Nov 15	Bull only*	2	15.5:1
4102	Kootenay	4-16		Oct 15-Nov 15	Bull only*	2	6.6:1
4103	Kootenay	4-17		Oct 15-Nov 15	Bull only*	7	5.7:1
4104	Kootenay	4-18		Oct 15-Nov 15	Bull only*	1	5.9:1
4105	Kootenay	4-19		Oct 15-Nov 15	Bull only*	4	1.0:1
4106	Kootenay	4-20		Oct 15-Nov 15	Bull only*	16	24.9:1
4107	Kootenay	4-21		Oct 15-Nov 15	Bull only*	3	21.3:1
4108	Kootenay	4-22		Oct 15-Nov 15	Bull only*	46	12.9:1
4109	Kootenay	4-23	A	Oct 15-Nov 15	Bull only*	46	20.9:1
4110	Kootenay	4-23	B	Oct 15-Nov 15	Bull only*	35	12.0:1
4111	Kootenay	4-24		Oct 15-Nov 15	Bull only*	10	20.7:1
4112	Kootenay	4-25		Oct 15-Nov 15	Bull only*	22	7.0:1
4113	Kootenay	4-26		Oct 15-Nov 15	Bull only*	10	18.9:1
4114	Kootenay	4-27		Oct 15-Nov 15	Bull only*	3	1.0:1
4115	Kootenay	4-28		Oct 15-Nov 15	Bull only*	3	0.5:1
4116	Kootenay	4-29		Oct 15-Nov 15	Bull only*	4	2.4:1
4117	Kootenay	4-30		Oct 15-Nov 15	Bull only*	13	2.3:1
4118	Kootenay	4-31		Oct 15-Nov 15	Bull only*	7	9.5:1
4119	Kootenay	4-32	A	Oct 15-Nov 15	Bull only*	24	15.5:1
4120	Kootenay	4-32	B	Oct 15-Nov 15	Bull only*	56	5.5:1
4121	Kootenay	4-33		Oct 15-Nov 15	Bull only*	15	3.0:1
4122	Kootenay	4-34		Oct 15-Nov 15	Bull only*	32	8.0:1
4123	Kootenay	4-35		Oct 15-Nov 15	Bull only*	1	43.5:1
4124	Kootenay	4-36		Sept 20-Nov 15	Bull only**	13	7.0:1
4125	Kootenay	4-37		Sept 20-Nov 15	Bull only**	15	3.9:1
4126	Kootenay	4-38	D	Sept 20-Nov 15	Bull only**	10	3.7:1
4127	Kootenay	4-38	E	Sept 20-Nov 15	Bull only**	15	17.3:1
4128	Kootenay	4-38	F	Sept 20-Nov 15	Bull only**	1	4.0:1
4129	Kootenay	4-39	D	Sept 20-Nov 15	Bull only**	25	2.9:1
4130	Kootenay	4-39	E	Sept 20-Nov 15	Bull only**	34	3.4:1
4131	Kootenay	4-39	F	Sept 20-Nov 15	Bull only**	3	3.7:1
4132	Kootenay	4-40		Sept 20-Nov 15	Bull only**	12	3.2:1

* Persons successful in drawing a LEH authorization for these bull Moose only hunts may hunt from September 1 to October 14 using ARCHERY EQUIPMENT ONLY

** Persons successful in drawing a LEH authorization for these bull Moose only hunts may hunt from September 1 to September 19 using ARCHERY EQUIPMENT ONLY

Successful hunters are required to submit within 30 days of kill, an incisor tooth, and the antlers attached to a portion of the upper skull of any bull Moose to a C.I. Inspector.

CARIBOO REGION 5 (See LEH Maps 5A, 5C, 5E & 5H for boundaries)

Hunt Code	Area	M.U.	Zone	Season Dates	Class of Animal	Tentative Number of Authorizations Available	2011 First Choice Odds
4133	Cariboo	5-15	A	Nov 1-Dec 10	Cow or calf only	17	47.0:1
4134	Cariboo	5-15	B	Nov 1-Dec 10	Cow or calf only	23	1.8:1
4135	Cariboo	5-15	C	Nov 1-Dec 10	Cow or calf only	15	5.1:1
4136	Cariboo	5-15	D	Nov 1-Dec 10	Cow or calf only	12	7.9:1

NOTE LEH BULL ONLY IS ANY BULL REGARDLESS OF ANTLER CONFIGURATION

4137	Cariboo	5-01		Sept 10-Sept 30	Bull only	97	7.9:1
4138	Cariboo	5-01		Oct 1-Oct 14	Bull only	46	12.8:1
4139	Cariboo	5-01		Oct 15-Oct 31	Bull only	81	6.9:1
4140	Cariboo	5-01		Nov 1-Nov 15	Bull only	42	6.5:1
4141	Cariboo	5-02	A	Sept 10-Sept 30	Bull only	58	5.7:1
4142	Cariboo	5-02	A	Oct 1-Oct 14	Bull only	28	12.5:1
4143	Cariboo	5-02	A	Oct 15-Oct 31	Bull only	26	6.9:1
4144	Cariboo	5-02	A	Nov 1-Nov 15	Bull only	20	5.2:1
4145	Cariboo	5-02	B	Sept 10-Sept 30	Bull only	130	5.6:1
4146	Cariboo	5-02	B	Oct 1-Oct 14	Bull only	43	9.8:1
4147	Cariboo	5-02	B	Oct 15-Oct 31	Bull only	55	6.4:1
4148	Cariboo	5-02	B	Nov 1-Nov 15	Bull only	39	4.5:1
4149	Cariboo	5-02	C	Sept 10-Sept 30	Bull only	97	4.5:1
4150	Cariboo	5-02	C	Oct 1-Oct 14	Bull only	37	9.0:1
4151	Cariboo	5-02	C	Oct 15-Oct 31	Bull only	26	13.2:1
4152	Cariboo	5-02	C	Nov 1-Nov 15	Bull only	29	4.7:1
4153	Cariboo	5-02	D	Sept 10-Sept 30	Bull only	100	3.0:1
4154	Cariboo	5-02	D	Oct 1-Oct 14	Bull only	41	4.1:1
4155	Cariboo	5-02	D	Oct 15-Oct 31	Bull only	89	5.3:1
4156	Cariboo	5-02	D	Nov 1-Nov 15	Bull only	32	1.6:1
4157	Cariboo	5-03		Sept 10-Sept 30	Bull only	35	8.7:1
4158	Cariboo	5-03		Oct 1-Oct 14	Bull only	7	12.5:1

LIMITED ENTRY MOOSE SHARED HUNTS

CARIBOO REGION 5 (See LEH Maps 5A, 5C, 5E & 5H for boundaries)

Hunt Code	Area	M.U.	Zone	Season Dates	Class of Animal	Tentative Number of Authorizations Available	2011 First Choice Odds
4159	Cariboo	5-03		Oct 15-Oct 31	Bull only	7	18.6:1
4160	Cariboo	5-03		Nov 1-Nov 15	Bull only	11	9.8:1
4161	Cariboo	5-04	A	Sept 10-Sept 30	Bull only	17	1.7:1
4162	Cariboo	5-04	A	Oct 1-Oct 14	Bull only	9	1.8:1
4163	Cariboo	5-04	A	Oct 15-Oct 31	Bull only	5	0.4:1
4164	Cariboo	5-04	A	Nov 1-Nov 15	Bull only	5	0.4:1
4165	Cariboo	5-04	B*	Sept 10-Sept 30	Bull only	104	1.5:1
4166	Cariboo	5-04	B*	Oct 1-Oct 14	Bull only	36	3.8:1
4167	Cariboo	5-04	B*	Oct 15-Oct 31	Bull only	52	2.5:1
4168	Cariboo	5-04	B*	Nov 1-Nov 15	Bull only	23	2.6:1
4169	Cariboo	5-05		Sept 10-Sept 30	Bull only	37	0.7:1
4170	Cariboo	5-05		Oct 1-Oct 14	Bull only	10	3.0:1
4171	Cariboo	5-05		Oct 15-Oct 31	Bull only	10	1.3:1
4172	Cariboo	5-05		Nov 1-Nov 15	Bull only	16	1.1:1
4173	Cariboo	5-06		Sept 10-Sept 30	Bull only	23	1.9:1
4174	Cariboo	5-06		Oct 1-Oct 14	Bull only	6	2.8:1
4175	Cariboo	5-06		Oct 15-Oct 31	Bull only	11	2.5:1
4176	Cariboo	5-06		Nov 1-Nov 15	Bull only	7	1.3:1
4177	Cariboo	5-10		Sept 10-Sept 30	Bull only	25	0.6:1
4178	Cariboo	5-10		Oct 1-Oct 14	Bull only	15	1.5:1
4179	Cariboo	5-10		Oct 15-Oct 31	Bull only	10	1.0:1
4180	Cariboo	5-10		Nov 1-Nov 15	Bull only	5	0.0:1
4181	Cariboo	5-11	A	Sept 10-Sept 30	Bull only	15	0.4:1
4182	Cariboo	5-11	A	Oct 1-Oct 14	Bull only	10	1.0:1
4183	Cariboo	5-11	A	Oct 15-Oct 31	Bull only	10	0.0:1
4184	Cariboo	5-11	A	Nov 1-Nov 15	Bull only	3	1.0:1
4185	Cariboo	5-12	A	Sept 10-Sept 30	Bull only	145	1.0:1
4186	Cariboo	5-12	A	Oct 1-Oct 14	Bull only	53	1.9:1
4187	Cariboo	5-12	A	Oct 15-Oct 31	Bull only	110	1.1:1
4188	Cariboo	5-12	A	Nov 1-Nov 15	Bull only	76	0.4:1
4189	Cariboo	5-12	B	Sept 10-Sept 30	Bull only	64	0.9:1
4190	Cariboo	5-12	B	Oct 1-Oct 14	Bull only	54	1.8:1
4191	Cariboo	5-12	B	Oct 15-Oct 31	Bull only	56	1.7:1
4192	Cariboo	5-12	B	Nov 1-Nov 15	Bull only	8	2.5:1
4193	Cariboo	5-13	A	Sept 10-Sept 30	Bull only	107	3.2:1
4194	Cariboo	5-13	A	Oct 1-Oct 14	Bull only	36	7.9:1
4195	Cariboo	5-13	A	Oct 15-Oct 31	Bull only	60	6.6:1
4196	Cariboo	5-13	A	Nov 1-Nov 15	Bull only	24	7.5:1
4197	Cariboo	5-13	B	Sept 10-Sept 30	Bull only	81	12.3:1
4198	Cariboo	5-13	B	Oct 1-Oct 14	Bull only	28	23.3:1
4199	Cariboo	5-13	B	Oct 15-Oct 31	Bull only	32	8.5:1
4200	Cariboo	5-13	B	Nov 1-Nov 15	Bull only	17	13.8:1
4201	Cariboo	5-13	C	Sept 10-Sept 30	Bull only	100	7.0:1
4202	Cariboo	5-13	C	Oct 1-Oct 14	Bull only	27	4.4:1
4203	Cariboo	5-13	C	Oct 15-Oct 31	Bull only	40	7.9:1
4204	Cariboo	5-13	C	Nov 1-Nov 15	Bull only	26	5.4:1
4205	Cariboo	5-14		Sept 10-Sept 30	Bull only	46	2.7:1
4206	Cariboo	5-14		Oct 1-Oct 14	Bull only	14	6.6:1
4207	Cariboo	5-14		Oct 15-Oct 31	Bull only	34	2.8:1
4208	Cariboo	5-14		Nov 1-Nov 15	Bull only	18	2.8:1
4209	Cariboo	5-15	A	Sept 10-Sept 30	Bull only	35	3.5:1
4210	Cariboo	5-15	A	Oct 1-Oct 14	Bull only	9	16.7:1
4211	Cariboo	5-15	A	Oct 15-Oct 31	Bull only	21	1.9:1
4212	Cariboo	5-15	A	Nov 1-Nov 15	Bull only	11	19.5:1
4213	Cariboo	5-15	B	Sept 10-Sept 30	Bull only	42	0.9:1
4214	Cariboo	5-15	B	Oct 1-Oct 14	Bull only	41	1.6:1
4215	Cariboo	5-15	B	Oct 15-Oct 31	Bull only	27	1.3:1
4216	Cariboo	5-15	B	Nov 1-Nov 15	Bull only	6	1.4:1
4217	Cariboo	5-15	C	Sept 10-Sept 30	Bull only	27	1.5:1
4218	Cariboo	5-15	C	Oct 1-Oct 14	Bull only	5	4.0:1
4219	Cariboo	5-15	C	Oct 15-Oct 31	Bull only	16	3.5:1
4220	Cariboo	5-15	C	Nov 1-Nov 15	Bull only	31	0.5:1
4221	Cariboo	5-15	D	Sept 10-Sept 30	Bull only	38	6.2:1
4222	Cariboo	5-15	D	Oct 1-Oct 14	Bull only	11	16.3:1
4223	Cariboo	5-15	D	Oct 15-Oct 31	Bull only	16	6.3:1
4224	Cariboo	5-15	D	Nov 1-Nov 15	Bull only	8	3.2:1

* Also includes Zone C of M.U. 5-04.

SKEENA REGION 6 (See LEH Maps 6D, 6H, 6K & 6M for boundaries)

Continued this year the Ministry is offering a combination hunt in the Spatsizi for one Moose and one Caribou. See Hunt Code 4225 to apply. Persons successful in drawing a Moose/Caribou authorization may hunt for both Moose and Caribou. Please note that you may only enter one application card per LEH species per year and if you apply for this new combination hunt you may not apply for any other Moose or Caribou hunt.

Hunt Code	Area	M.U.	Zone	Season Dates	Class of Animal	Tentative Number of Authorizations Available	2011 First Choice Odds
COMBINATION HUNT							
4225	Spatsizi	6-20+	A	Aug 15-Oct 15	Moose/Caribou Bull	8	3.4:1
REGULAR HUNTS							
4226	Smithers	6-01		Sept 10-Oct 19 & Oct 27-Nov 15	Bull only	150	5.7:1
4227	Smithers	6-02	A	Sept 10-Oct 19 & Oct 27-Nov 15	Bull only	47	4.9:1
4228	Smithers	6-02	B	Sept 1-Oct 19	Bull only	50	1.0:1
4229	Smithers	6-04		Sept 10-Sept 24	Bull only	50	3.8:1
4230	Smithers	6-04		Sept 25-Oct 19	Bull only	32	10.6:1
4231	Smithers	6-04		Oct 27-Nov 15	Bull only	34	4.4:1
4232	Smithers	6-05		Sept 10-Sept 24	Bull only	1	6.7:1
4233	Smithers	6-05		Sept 25-Oct 19	Bull only	2	9.4:1
4234	Smithers	6-05		Oct 27-Nov 15	Bull only	3	4.6:1
4235	Smithers	6-06		Sept 10-Sept 24	Bull only	15	3.5:1
4236	Smithers	6-06		Sept 25-Oct 19	Bull only	9	11.3:1
4237	Smithers	6-06		Oct 27-Nov 15	Bull only	14	1.7:1
4238	Smithers	6-07		Sept 10-Oct 19 & Oct 27-Nov 15	Bull only	66	2.4:1

LIMITED ENTRY MOOSE SHARED HUNTS

SKREENA REGION 6 (See LEH Maps 6D, 6H, 6K & 6M for boundaries)

Hunt Code	Area	M.U.	Zone	Season Dates	Class of Animal	Tentative Number of Authorizations Available	2011 First Choice Odds
4239	Smithers	6-08		Sept 10-Sept 24	Bull only	63	3.7:1
4240	Smithers	6-08		Sept 25-Oct 19	Bull only	54	7.5:1
4241	Smithers	6-08		Oct 27-Nov 15	Bull only	46	3.4:1
4242	Smithers	6-09		Sept 10-Sept 24	Bull only	98	3.2:1
4243	Smithers	6-09		Sept 25-Oct 19	Bull only	92	6.8:1
4244	Smithers	6-09		Oct 27-Nov 15	Bull only	72	3.6:1
4245	Smithers	6-10	A*	Sept 10-Oct 19 & Oct 27-Nov 15	Bull only	50	11.3:1
4246	Smithers	6-15	A	Sept 10-Oct 19 & Oct 27-Nov 15	Bull only	24	21.8:1
4247	Stikine	6-19+	A	Sept 1-Oct 15	Bull only	97	1.3:1
4248	Spatsizi	6-20+	A	Aug 15-Oct 15	Bull only	98	0.7:1
4249	Smithers	6-30	A	Sept 10-Oct 19 & Oct 27-Nov 15	Bull only	55	1.8:1

* Also includes portions of M.U.'s 6-03 and 6-11
+ Successful hunters are required to submit within 30 days of kill, an incisor tooth, and the antlers attached to a portion of the upper skull of any bull Moose taken to a C.I. Inspector.

OMINECA/PEACE REGION 7 (See LEH Maps 7D & 7K for boundaries)

Hunt Code	Area	M.U.	Zone	Season Dates	Class of Animal	Tentative Number of Authorizations Available	2011 First Choice Odds
4250	Prince George	7-02		Oct 10-Oct 25	Cow or calf only	40	1.3:1
4251	Prince George	7-03		Oct 10-Oct 25	Cow or calf only	55	1.4:1
4252	Prince George	7-04		Oct 10-Oct 25	Cow or calf only	40	1.7:1
4253	Prince George	7-05		Oct 10-Oct 25	Cow or calf only	55	1.2:1
4254	Prince George	7-06		Oct 10-Oct 25	Cow or calf only	60	1.9:1
4255	Prince George	7-07		Oct 10-Oct 25	Cow or calf only	105	2.9:1
4256	Prince George	7-08		Oct 10-Oct 25	Cow or calf only	60	4.7:1
4257	Prince George	7-09		Oct 10-Oct 25	Cow or calf only	60	2.5:1
4258	Prince George	7-10		Oct 10-Oct 25	Cow or calf only	60	5.2:1
4259	Prince George	7-11		Oct 10-Oct 25	Cow or calf only	55	6.6:1
4260	Prince George	7-12	A	Oct 10-Oct 25	Cow or calf only	30	7.8:1
4261	Prince George	7-12	B	Oct 10-Oct 25	Cow or calf only	30	7.8:1
4262	Prince George	7-13		Oct 10-Oct 25	Cow or calf only	45	4.6:1
4263	Prince George	7-14		Oct 10-Oct 25	Cow or calf only	50	2.4:1
4264	Prince George	7-15		Oct 10-Oct 25	Cow or calf only	55	5.1:1
4265	Prince George	7-16	A	Oct 1-Oct 9	Cow or calf only	5	6.2:1
4266	Prince George	7-16	B	Oct 1-Oct 9	Cow or calf only	5	1.4:1
4267	Prince George	7-16	C	Oct 1-Oct 9	Cow or calf only	5	6.6:1
4268	Prince George	7-16	A	Oct 10-Oct 25	Cow or calf only	5	6.2:1
4269	Prince George	7-16	B	Oct 10-Oct 25	Cow or calf only	5	2.8:1
4270	Prince George	7-16	C	Oct 10-Oct 25	Cow or calf only	5	11.8:1
4271	Prince George	7-17		Oct 10-Oct 25	Cow or calf only	65	2.6:1
4272	Prince George	7-18		Oct 10-Oct 25	Cow or calf only	50	1.6:1
4273	Prince George	7-23	A	Oct 1-Oct 9	Cow or calf only	13	2.0:1
4274	Prince George	7-23	B	Oct 1-Oct 9	Cow or calf only	13	0.4:1
4275	Prince George	7-23	C	Oct 1-Oct 9	Cow or calf only	13	0.9:1
4276	Prince George	7-23	D	Oct 1-Oct 9	Cow or calf only	3	2.0:1
4277	Prince George	7-23	E	Oct 1-Oct 9	Cow or calf only	3	1.0:1
4278	Prince George	7-23	A	Oct 10-Oct 25	Cow or calf only	13	0.7:1
4279	Prince George	7-23	B	Oct 10-Oct 25	Cow or calf only	13	2.0:1
4280	Prince George	7-23	C	Oct 10-Oct 25	Cow or calf only	13	1.0:1
4281	Prince George	7-23	D	Oct 10-Oct 25	Cow or calf only	3	0.4:1
4282	Prince George	7-23	E	Oct 10-Oct 25	Cow or calf only	3	0.7:1
4283	Prince George	7-24		Oct 10-Oct 25	Cow or calf only	35	3.7:1
4284	Prince George	7-25		Oct 10-Oct 25	Cow or calf only	35	2.4:1
4285	Prince George	7-26		Oct 10-Oct 25	Cow or calf only	30	0.8:1
4286	Prince George	7-27		Oct 10-Oct 25	Cow or calf only	50	1.8:1
4287	Prince George	7-28		Oct 10-Oct 25	Cow or calf only	50	2.2:1
4288	Prince George	7-29		Oct 10-Oct 25	Cow or calf only	55	2.4:1
4289	Prince George	7-30		Oct 10-Oct 25	Cow or calf only	45	1.5:1
4290	Prince George	7-38		Oct 10-Oct 25	Cow or calf only	55	1.4:1

Those hunting on a "Cow or Calf" Moose LEH authorization are requested to take the calf when encountering a cow and calf together. By doing so you help to maintain the stock of prime breeding female Moose, which are essential for the continuance of a healthy Moose population.

NOTE LEH BULL ONLY IS ANY BULL REGARDLESS OF ANTLER CONFIGURATION

4291	Prince George	7-02		Sept 10-Nov 5	Bull only	55	2.9:1
4292	Prince George	7-03		Sept 10-Nov 5	Bull only	55	2.6:1
4293	Prince George	7-04		Sept 10-Nov 5	Bull only	55	2.8:1
4294	Prince George	7-05		Sept 10-Nov 5	Bull only	55	4.2:1
4295	Prince George	7-06		Sept 10-Nov 5	Bull only	70	4.3:1
4296	Prince George	7-07		Sept 10-Nov 5	Bull only	145	5.9:1
4297	Prince George	7-08		Sept 10-Nov 5	Bull only	115	7.2:1
4298	Prince George	7-09		Sept 10-Nov 5	Bull only	115	4.9:1
4299	Prince George	7-10		Sept 10-Nov 5	Bull only	90	7.2:1
4300	Prince George	7-11		Sept 10-Nov 5	Bull only	145	7.2:1
4301	Prince George	7-12	A	Sept 10-Nov 5	Bull only	85	10.0:1
4302	Prince George	7-12	B	Sept 10-Nov 5	Bull only	85	8.4:1
4303	Prince George	7-13		Sept 10-Nov 5	Bull only	115	7.1:1
4304	Prince George	7-14		Sept 10-Nov 5	Bull only	95	5.8:1
4305	Prince George	7-15		Sept 10-Nov 5	Bull only	115	8.6:1
4306	Prince George	7-16	A	Aug 15-Sept 30	Bull only	25	2.3:1
4307	Prince George	7-16	B	Aug 15-Sept 30	Bull only	25	2.7:1
4308	Prince George	7-16	C	Aug 15-Sept 30	Bull only	25	8.3:1
4309	Prince George	7-16	A	Oct 1-Nov 5	Bull only	25	4.9:1
4310	Prince George	7-16	B	Oct 1-Nov 5	Bull only	25	2.6:1
4311	Prince George	7-16	C	Oct 1-Nov 5	Bull only	25	10.5:1
4312	Prince George	7-17		Sept 10-Nov 5	Bull only	50	7.8:1
4313	Prince George	7-18		Aug 15-Nov 5	Bull only	50	4.0:1

LIMITED ENTRY MOOSE SHARED HUNTS

OMINECA/PEACE REGION 7 (See LEH Maps 7D & 7K for boundaries)

Hunt Code	Area	M.U.	Zone	Season Dates	Class of Animal	Tentative Number of Authorizations Available	2011 First Choice Odds
4314	Prince George	7-23	A	Aug 15-Sept 30	Bull only	25	2.0:1
4315	Prince George	7-23	B	Aug 15-Sept 30	Bull only	25	3.0:1
4316	Prince George	7-23	C	Aug 15-Sept 30	Bull only	25	1.6:1
4317	Prince George	7-23	D	Aug 15-Sept 30	Bull only	13	1.7:1
4318	Prince George	7-23	E	Aug 15-Sept 30	Bull only	13	0.7:1
4319	Prince George	7-23	A	Oct 1-Nov 5	Bull only	25	2.9:1
4320	Prince George	7-23	B	Oct 1-Nov 5	Bull only	25	2.9:1
4321	Prince George	7-23	C	Oct 1-Nov 5	Bull only	25	2.0:1
4322	Prince George	7-23	D	Oct 1-Nov 5	Bull only	13	4.0:1
4323	Prince George	7-23	E	Oct 1-Nov 5	Bull only	13	1.7:1
4324	Prince George	7-24		Sept 10-Nov 5	Bull only	155	9.2:1
4325	Prince George	7-25		Sept 10-Nov 5	Bull only	85	5.7:1
4326	Prince George	7-26		Sept 10-Nov 5	Bull only	145	3.8:1
4327	Prince George	7-27		Sept 10-Nov 5	Bull only	115	3.3:1
4328	Prince George	7-28		Sept 10-Nov 5	Bull only	175	4.2:1
4329	Prince George	7-29		Sept 10-Nov 5	Bull only	85	4.6:1
4330	Prince George	7-30		Sept 10-Nov 5	Bull only	55	4.4:1
4331	Prince George	7-37		Aug 15-Oct 9	Bull only	24	N/A
4332	Prince George	7-37		Oct 10-Nov 5	Bull only	24	N/A
4333	Prince George	7-38		Aug 15-Oct 9	Bull only	24	N/A
4334	Prince George	7-38		Oct 10-Nov 5	Bull only	24	N/A
4335	Prince George	7-39		Aug 15-Oct 9	Bull only	24	N/A
4336	Prince George	7-39		Oct 10-Nov 5	Bull only	24	N/A
4337	Prince George	7-40		Aug 15-Oct 9	Bull only	24	N/A
4338	Prince George	7-40		Oct 10-Nov 5	Bull only	24	N/A
4339	Prince George	7-41		Aug 15-Oct 9	Bull only	24	N/A
4340	Prince George	7-41		Oct 10-Nov 5	Bull only	24	N/A

PEACE RIVER AGE-RESTRICTED HUNTS

The following hunts are open ONLY to hunters who are under the age of 18 and WHO POSSESS A VALID HUNTER NUMBER CARD. To qualify as under 18, an applicant's 18th birthday must fall on or after August 1, 2012. Hunters who are under the age of 18 at the time of their hunt must be accompanied and closely supervised while hunting by a person who is 18 years of age or older and who holds a valid hunting licence.

Hunt Code	Area	M.U.	Zone	Season Dates	Class of Animal	Tentative Number of Authorizations Available	2011 First Choice Odds
4341	Peace River Y	7-32		Aug 15-Sept 30 & Oct 16-Oct 31	Calf moose	80	1.1:1
4342	Peace River Y	7-33		Aug 15-Sept 30 & Oct 16-Oct 31	Calf moose	80	0.9:1
4343	Peace River Y	7-34		Aug 15-Sept 30 & Oct 16-Oct 31	Calf moose	80	0.3:1

OKANAGAN REGION 8

Hunt Code	Area	M.U.	Zone	Season Dates	Class of Animal	Tentative Number of Authorizations Available	2011 First Choice Odds
4344	Okanagan	8-08		Nov 1-Nov 30	Cow or calf only*	5	N/A
4345	Okanagan	8-10		Nov 1-Nov 30	Cow or calf only*	4	N/A
4346	Okanagan	8-11		Nov 1-Nov 30	Cow or calf only*	6	N/A
4347	Okanagan	8-12		Nov 1-Nov 30	Cow or calf only*	6	N/A
4348	Okanagan	8-23		Nov 1-Nov 30	Cow or calf only*	3	N/A
4349	Okanagan	8-01		Oct 1-Oct 31	Bull only	1	55.0:1
4350	Okanagan	8-01		Nov 1-Nov 30	Bull only	1	15.0:1
4351	Okanagan	8-04*		Oct 1-Oct 31	Bull only	4	26.8:1
4352	Okanagan	8-04*		Nov 1-Nov 30	Bull only	8	8.7:1
4353	Okanagan	8-05		Oct 1-Oct 31	Bull only	5	33.2:1
4354	Okanagan	8-05		Nov 1-Nov 30	Bull only	11	13.0:1
4355	Okanagan	8-06		Oct 1-Oct 31	Bull only	2	48.0:1
4356	Okanagan	8-06		Nov 1-Nov 30	Bull only	4	19.8:1
4357	Okanagan	8-07		Oct 1-Oct 31	Bull only	3	16.2:1
4358	Okanagan	8-07		Nov 1-Nov 30	Bull only	6	7.3:1
4359	Okanagan	8-08		Oct 1-Oct 31	Bull only	5	46.9:1
4360	Okanagan	8-08		Nov 1-Nov 30	Bull only	11	18.2:1
4361	Okanagan	8-09		Oct 1-Oct 31	Bull only	2	39.0:1
4362	Okanagan	8-09		Nov 1-Nov 30	Bull only	4	21.3:1
4363	Okanagan	8-10		Oct 1-Oct 31	Bull only	6	44.5:1
4364	Okanagan	8-10		Nov 1-Nov 30	Bull only	12	20.5:1
4365	Okanagan	8-11		Oct 1-Oct 31	Bull only	9	20.4:1
4366	Okanagan	8-11		Nov 1-Nov 30	Bull only	17	14.2:1
4367	Okanagan	8-12		Oct 1-Oct 31	Bull only	5	68.3:1
4368	Okanagan	8-12		Nov 1-Nov 30	Bull only	11	26.5:1
4369	Okanagan	8-14		Oct 1-Oct 31	Bull only	3	34.4:1
4370	Okanagan	8-14		Nov 1-Nov 30	Bull only	5	12.0:1
4371	Okanagan	8-15		Oct 1-Oct 31	Bull only	3	32.0:1
4372	Okanagan	8-15		Nov 1-Nov 30	Bull only	6	10.7:1
4373	Okanagan	8-23		Oct 1-Oct 31	Bull only	4	34.8:1
4374	Okanagan	8-23		Nov 1-Nov 30	Bull only	7	19.9:1
4375	Okanagan	8-24		Oct 1-Oct 31	Bull only	3	18.8:1
4376	Okanagan	8-24		Nov 1-Nov 30	Bull only	6	16.5:1
4377	Okanagan	8-25		Oct 1-Oct 31	Bull only	3	36.0:1
4378	Okanagan	8-25		Nov 1-Nov 30	Bull only	6	18.0:1

* Also includes M.U. 8-03

THIS IS THE END OF THE SHARED HUNTING SECTION

MOUNTAIN GOAT

Due to concerns over the large percentage of female goats harvested in some areas of the province, the Fish, Wildlife and Habitat Management Branch continues to encourage hunters to harvest male Mountain Goats only. Copies of a DVD titled “Is it a Billy or Is It a Nanny?” are available for loan at regional wildlife offices to help hunters learn to select male Mountain Goats. Hunters are encouraged to borrow and view this DVD prior to their Mountain Goat hunt. For more details see page 28.

Successful hunter are required to submit the horns of any Mountain Goat taken for compulsory inspection within **30 days after the date of the kill OR before December 5 of the year of the kill whichever occurs first.** Please contact a Fish and Wildlife Regional Office (page 4) for a list of qualified inspectors or go to www.env.gov.bc.ca/fw/wildlife/hunting/ci.html.

LOWER MAINLAND REGION 2 (See LEH Map 2D for boundaries)

Hunt Code	Area	M.U.	Zone	Season Dates	Class of Animal	Tentative Number of Authorizations Available	2011 First Choice Odds
5001	Mt. Meager	2-11	A	Sept 1-Nov 25	Adult only	6	16.5:1

Kids, and adults in the company of kids, may not be taken.
Mountain Goat are sensitive to harvest. Hunters are requested to select a male Mountain Goat.
Harvest of any female goats from this population unit will likely result in its closure.

THOMPSON REGION 3 (See LEH Maps 3A, 3D & 3F for boundaries)

Hunt Code	Area	M.U.	Zone	Season Dates	Class of Animal	Tentative Number of Authorizations Available	2011 First Choice Odds
5002	Kamloops	3-16	A	Sept 1-Oct 31	Either sex. any age	10	7.6:1
5003	Kamloops	3-16	B	Sept 1-Oct 31	Either sex. any age	8	18.5:1
5004	Kamloops	3-16	C	Sept 1-Oct 31	Either sex. any age	8	10.0:1
5005	Kamloops	3-16	D	Sept 1-Oct 31	Either sex. any age	6	7.9:1
5006	Kamloops	3-16	E	Sept 1-Oct 31	Either sex. any age	6	18.5:1
5007	Kamloops	3-16	G	Sept 1-Oct 31	Either sex. any age	9	5.6:1
5008	Kamloops	3-32	E	Sept 1-Oct 31	Either sex. any age	4	9.8:1
5009	Kamloops	3-32	F	Sept 1-Oct 31	Either sex. any age	8	11.5:1
5010	Kamloops	3-33	A	Sept 1-Oct 31	Either sex. any age	10	1.6:1
5011	Kamloops	3-33	B	Sept 1-Oct 31	Either sex. any age	12	4.1:1
5012	Kamloops	3-33	C	Sept 1-Oct 31	Either sex. any age	6	7.0:1
5013	Kamloops	3-33	E	Sept 1-Oct 31	Either sex. any age	8	6.0:1
5014	Kamloops	3-33	F	Sept 1-Oct 31	Either sex. any age	4	7.0:1
5015	Kamloops	3-35	A*	Sept 1-Oct 31	Either sex. any age	9	4.5:1
5016	Kamloops	3-36	A**	Sept 1-Oct 31	Either sex. any age	8	3.7:1
5017	Kamloops	3-42	A***	Sept 1-Oct 31	Either sex. any age	8	6.9:1
5018	Kamloops	3-44	A	Sept 1-Oct 31	Either sex. any age	9	1.7:1
5019	Kamloops	3-44	B	Sept 1-Oct 31	Either sex. any age	9	1.4:1
5020	Kamloops	3-46	A	Sept 20-Oct 31	Either sex. any age	5	5.2:1

* Also includes a portion of M.U. 3-36
** Also includes a portion of M.U.'s 3-37 and 3-42
*** Also includes a portion of M.U. 3-41

Mountain Goat are sensitive to harvest. Hunters are requested to select a male Mountain Goat.

KOOTENAY REGION 4 (See LEH Maps 4G, 4L & 4N for boundaries)

Hunt Code	Area	M.U.	Zone	Season Dates	Class of Animal	Tentative Number of Authorizations Available	2011 First Choice Odds
5021	Kootenay	4-01	A	Sept 10-Nov 30	Either sex. any age	10	2.0:1
5022	Kootenay	4-01	B	Sept 10-Nov 30	Either sex. any age	5	2.9:1
5023	Kootenay	4-01	C	Sept 10-Nov 30	Either sex. any age	8	1.0:1
5024	Kootenay	4-01	D	Sept 10-Nov 30	Either sex. any age	1	18.0:1
5025	Kootenay	4-01	E	Sept 10-Nov 30	Either sex. any age	12	2.5:1
5026	Kootenay	4-01	F	Sept 10-Nov 30	Either sex. any age	7	5.6:1
5027	Kootenay	4-02	A	Sept 10-Nov 30	Either sex. any age	8	4.4:1
5028	Kootenay	4-06	A	Sept 10-Nov 30	Either sex. any age	8	22.0:1
5029	Kootenay	4-16	A	Sept 10-Nov 30	Either sex. any age	6	9.4:1
5030	Kootenay	4-16	B	Sept 10-Nov 30	Either sex. any age	18	1.0:1
5031	Kootenay	4-16	C	Sept 10-Nov 30	Either sex. any age	5	7.4:1
5032	Kootenay	4-17	A	Sept 10-Nov 30	Either sex. any age	12	2.0:1
5033	Kootenay	4-17	B	Sept 10-Nov 30	Either sex. any age	12	2.3:1
5034	Kootenay	4-17	C	Sept 10-Nov 30	Either sex. any age	2	30.5:1
5035	Kootenay	4-18	A	Sept 10-Nov 30	Either sex. any age	14	4.8:1
5036	Kootenay	4-19	A	Sept 10-Nov 30	Either sex. any age	12	0.8:1
5037	Kootenay	4-19	B	Sept 10-Nov 30	Either sex. any age	21	0.3:1
5038	Kootenay	4-20	A	Sept 10-Nov 30	Either sex. any age	18	2.2:1
5039	Kootenay	4-20	B	Sept 10-Nov 30	Either sex. any age	29	1.5:1
5040	Kootenay	4-20	C	Sept 10-Nov 30	Either sex. any age	14	3.0:1
5041	Kootenay	4-20	D	Sept 10-Nov 30	Either sex. any age	29	2.3:1
5042	Kootenay	4-21	A	Sept 10-Nov 30	Either sex. any age	12	18.4:1
5043	Kootenay	4-21	B	Sept 10-Nov 30	Either sex. any age	15	3.5:1
5044	Kootenay	4-22	A	Sept 10-Nov 30	Either sex. any age	21	2.0:1
5045	Kootenay	4-22	B	Sept 10-Nov 30	Either sex. any age	40	3.1:1
5046	Kootenay	4-22	C	Sept 10-Nov 30	Either sex. any age	23	5.3:1
5047	Kootenay	4-22	D	Sept 10-Nov 30	Either sex. any age	8	3.4:1
5048	Kootenay	4-22	E	Sept 10-Nov 30	Either sex. any age	17	4.9:1
5049	Kootenay	4-22	F	Sept 10-Nov 30	Either sex. any age	18	3.9:1
5050	Kootenay	4-22	G	Sept 10-Nov 30	Either sex. any age	5	9.0:1
5051	Kootenay	4-23	A	Sept 10-Nov 30	Either sex. any age	16	4.2:1
5052	Kootenay	4-23	B	Sept 10-Nov 30	Either sex. any age	128	1.0:1
5053	Kootenay	4-23	C	Sept 10-Nov 30	Either sex. any age	15	0.7:1
5054	Kootenay	4-23	E	Sept 10-Nov 30	Either sex. any age	4	1.3:1
5055	Kootenay	4-23	F	Sept 10-Nov 30	Either sex. any age	10	5.1:1
5056	Kootenay	4-23	G	Sept 10-Nov 30	Either sex. any age	20	1.3:1
5057	Kootenay	4-23	J	Sept 10-Nov 30	Either sex. any age	51	1.0:1
5058	Kootenay	4-24	A	Sept 10-Nov 30	Either sex. any age	11	1.7:1
5059	Kootenay	4-24	B	Sept 10-Nov 30	Either sex. any age	78	0.9:1
5060	Kootenay	4-24	C	Sept 10-Nov 30	Either sex. any age	59	1.0:1
5061	Kootenay	4-24	D	Sept 10-Nov 30	Either sex. any age	35	0.8:1
5062	Kootenay	4-24	E	Sept 10-Nov 30	Either sex. any age	27	0.8:1
5063	Kootenay	4-24	F	Sept 10-Nov 30	Either sex. any age	3	4.0:1

MOUNTAIN GOAT

KOOTENAY REGION 4 (See LEH Maps 4G, 4L & 4N for boundaries)

Hunt Code	Area	M.U.	Zone	Season Dates	Class of Animal	Tentative Number of Authorizations Available	2011 First Choice Odds
5064	Kootenay	4-25	A	Sept 10-Nov 30	Either sex. any age	33	1.2:1
5065	Kootenay	4-25	B	Sept 10-Nov 30	Either sex. any age	15	0.7:1
5066	Kootenay	4-25	C	Sept 10-Nov 30	Either sex. any age	58	1.0:1
5067	Kootenay	4-25	D	Sept 10-Nov 30	Either sex. any age	17	0.3:1
5068	Kootenay	4-25	E	Sept 10-Nov 30	Either sex. any age	9	0.3:1
5069	Kootenay	4-26	A	Sept 10-Nov 30	Either sex. any age	21	2.3:1
5070	Kootenay	4-26	B	Sept 10-Nov 30	Either sex. any age	20	0.5:1
5071	Kootenay	4-26	C	Sept 10-Nov 30	Either sex. any age	29	0.7:1
5072	Kootenay	4-26	D	Sept 10-Nov 30	Either sex. any age	31	3.5:1
5073	Kootenay	4-31	A	Sept 10-Nov 30	Either sex. any age	10	2.0:1
5074	Kootenay	4-31	B	Sept 10-Nov 30	Either sex. any age	12	0.4:1
5075	Kootenay	4-32	A	Sept 10-Nov 30	Either sex. any age	9	4.0:1
5076	Kootenay	4-33		Sept 10-Nov 30	Either sex. any age	20	1.2:1
5077	Kootenay	4-35	A	Sept 10-Nov 30	Either sex. any age	35	1.2:1
5078	Kootenay	4-35	B	Sept 10-Nov 30	Either sex. any age	96	0.9:1
5079	Kootenay	4-38	A	Sept 10-Nov 30	Either sex. any age	14	0.6:1
5080	Kootenay	4-38	B	Sept 10-Nov 30	Either sex. any age	15	0.9:1
5081	Kootenay	4-38	C	Sept 10-Nov 30	Either sex. any age	40	1.0:1

Persons successful in drawing a LEH authorization for a Kootenay Region Mountain Goat may hunt from September 1 to September 9 using ARCHERY EQUIPMENT ONLY.

Mountain Goat are sensitive to harvest. Hunters are requested to select a male Mountain Goat.

CARIBOO REGION 5 (See LEH Maps 5B, 5D, & 5F for boundaries)

Hunt Code	Area	M.U.	Zone	Season Dates	Class of Animal	Tentative Number of Authorizations Available	2011 First Choice Odds
5082	Yohetta	5-04	A	Sept 1-Oct 31	Either sex, any age	7	3.0:1
5083	Yohetta	5-04	B	Sept 1-Oct 31	Either sex, any age	10	1.8:1
5084	Yohetta	5-04	E	Sept 1-Oct 31	Either sex, any age	10	3.8:1
5085	Yohetta	5-04	F	Sept 1-Oct 31	Either sex, any age	8	0.9:1
5086	Yohetta	5-04	H	Sept 1-Oct 31	Either sex, any age	3	2.4:1
5087	Yohetta	5-04	J	Sept 1-Oct 31	Either sex, any age	20	1.4:1
5088	Jobin-McClinchy	5-06	A	Sept 1-Oct 31	Either sex, any age	3	2.0:1
5089	Jobin-McClinchy	5-06	B	Sept 1-Oct 31	Either sex, any age	8	1.0:1
5090	Boss-Deception	5-15	A	Sept 1-Oct 31	Either sex, any age	10	6.2:1
5091	Eureka	5-15	B	Sept 1-Oct 31	Either sex, any age	10	12.9:1

Mountain Goat are sensitive to harvest. Hunters are requested to select a male Mountain Goat.

SKEENA REGION 6 (See LEH Maps 6A, 6B, 6C, 6D, 6E, 6F, 6G & 6I for boundaries)

Hunt Code	Area	M.U.	Zone	Season Dates	Class of Animal	Tentative Number of Authorizations Available	2011 First Choice Odds
5092	Tweedsmuir	6-02	B	Sept 1-Oct 15	Adult only	10	1.4:1
5093	Skeena	6-04	A	Aug 1-Feb 28/13	Adult only	10	0.8:1
5094	Skeena	6-08	A	Aug 1-Feb 28/13	Adult only	30	0.6:1
5095	Skeena	6-08	B	Aug 1-Feb 28/13	Adult only	9	6.0:1
5096	Skeena	6-08	C	Aug 1-Feb 28/13	Adult only	25	0.6:1
5097	Skeena	6-08	D	Aug 1-Feb 28/13	Adult only	5	8.6:1
5098	Skeena	6-08	E	Aug 1-Feb 28/13	Adult only	4	10.0:1
5099	Babine Mt.	6-08	F	Sept 10-Nov 15	Adult only	15	93.0:1
5100	Skeena	6-09	A	Aug 1-Feb 28/13	Adult only	18	2.2:1
5101	Skeena	6-09	B	Aug 1-Feb 28/13	Adult only	40	0.6:1
5102	Skeena	6-09	C	Aug 1-Feb 28/13	Adult only	30	1.0:1
5103	Skeena	6-09	D	Aug 1-Feb 28/13	Adult only	10	2.3:1
5104	Skeena	6-09	E*	Aug 1-Feb 28/13	Adult only	10	3.3:1
5105	Skeena	6-09	G	Aug 1-Feb 28/13	Adult only	10	5.9:1
5106	Skeena	6-09	I	Aug 1-Feb 28/13	Adult only	30	1.4:1
5107	Skeena	6-09	J	Aug 1-Feb 28/13	Adult only	30	1.3:1
5108	Skeena	6-09	K	Aug 1-Feb 28/13	Adult only	20	0.8:1
5109	Skeena	6-09	M	Aug 1-Feb 28/13	Adult only	10	1.0:1
5110	Skeena	6-09	N	Aug 1-Feb 28/13	Adult only	20	0.2:1
5111	Skeena	6-09	O**	Aug 1-Feb 28/13	Adult only	10	1.6:1
5112	Skeena	6-09	P**	Aug 1-Feb 28/13	Adult only	20	2.4:1
5113	Skeena	6-09	Q	Aug 1-Feb 28/13	Adult only	30	1.3:1
5114	Skeena	6-09	R	Aug 1-Feb 28/13	Adult only	30	1.1:1
5115	Skeena	6-09	S	Aug 1-Feb 28/13	Adult only	13	0.8:1
5116	Skeena	6-09	T	Aug 1-Feb 28/13	Adult only	30	0.4:1
5117	Skeena	6-10	A	Aug 1-Feb 28/13	Adult only	10	0.2:1
5118	Skeena	6-10	B	Aug 1-Feb 28/13	Adult only	20	0.4:1
5119	Skeena	6-15	A	Aug 1-Feb 28/13	Adult only	60	1.4:1
5120	Skeena	6-15	B	Aug 1-Feb 28/13	Adult only	20	0.7:1
5121	Skeena	6-15	G	Aug 1-Feb 28/13	Adult only	30	1.8:1
5122	Skeena	6-15	H	Aug 1-Feb 28/13	Adult only	10	2.8:1
5123	Skeena	6-15	I	Aug 1-Feb 28/13	Adult only	30	0.5:1
5124	Skeena	6-15	J	Aug 1-Feb 28/13	Adult only	20	3.0:1
5125	Skeena	6-15	K	Aug 1-Feb 28/13	Adult only	10	5.6:1
5126	Spatsizi	6-19	A	Aug 1-Oct 15	Adult only	5	1.7:1
5127	Spatsizi	6-20	A	Aug 1-Oct 15	Adult only	30	2.6:1
5128	Spatsizi	6-20	B	Aug 1-Oct 15	Adult only	20	0.6:1
5129	Spatsizi	6-20	C	Aug 1-Oct 15	Adult only	10	1.2:1
5130	Mount Edziza	6-21	A	Aug 1-Oct 15	Adult only	20	0.8:1
5131	Stikine	6-21	C***	Aug 1-Oct 15	Adult only	15	0.3:1
5132	Stikine	6-22	A	Aug 1-Oct 15	Adult only	4	2.8:1
5133	Atlin	6-25	C+	Aug 1-Oct 15	Adult only	60	0.6:1
5134	Tagish Highlands	6-27	A++	Aug 1-Oct 15	Adult only	8	1.8:1
5135	Tagish Highlands	6-27	B	Aug 1-Oct 15	Adult only	6	1.9:1
5136	Tagish Highlands	6-28	B	Aug 1-Oct 15	Adult only	10	0.4:1
5137	Skeena	6-30	C	Aug 1-Feb 28/13	Adult only	30	0.9:1

* Also includes a portion of M.U. 6-04 ** Also includes a portion of M.U. 6-03
*** Also includes a portion of M.U. 6-22 + Also includes portions of M.U.'s 6-26 & 6-27
++ Also includes a portion of M.U. 6-28, but excludes Chilkoot National Historic Site
Mountain Goat are sensitive to harvest. Hunters are requested to select a male Mountain Goat.

MOUNTAIN GOAT

OMINECA/PEACE REGION 7 (See LEH Maps 7B, 7C, 7F, 7H, 7I & 7J for boundaries)

Hunt Code	Area	M.U.	Zone	Season Dates	Class of Animal	Tentative Number of Authorizations Available	2011 First Choice Odds
5138	Kinbasket	7-02	B	Sept 1-Oct 15	Adult only	2	5.5:1
5139	Kinbasket	7-02	C	Sept 1-Oct 15	Adult only	5	3.4:1
5140	Kinbasket	7-02	D	Sept 1-Oct 15	Adult only	5	2.8:1
5141	Kinbasket	7-02	F	Sept 1-Oct 15	Adult only	5	0.8:1
5142	Kinbasket	7-02	G	Sept 1-Oct 15	Adult only	3	3.7:1
5143	Kinbasket	7-02	I	Sept 1-Oct 15	Adult only	1	6.0:1
5144	Holmes River	7-03	A	Sept 1-Oct 15	Adult only	4	1.5:1
5145	Holmes River	7-03	B	Sept 1-Oct 15	Adult only	3	1.7:1
5146	Holmes River	7-03	C	Sept 1-Oct 15	Adult only	1	4.0:1
5147	Holmes River	7-03	D	Sept 1-Oct 15	Adult only	2	3.0:1
5148	Holmes River	7-03	E	Sept 1-Oct 15	Adult only	3	1.0:1
5149	Holmes River	7-03	F	Sept 1-Oct 15	Adult only	3	1.7:1
5150	Holmes River	7-03	G	Sept 1-Oct 15	Adult only	1	1.0:1
5151	Holmes River	7-03	H	Sept 1-Oct 15	Adult only	6	4.5:1
5152	Holmes River	7-03	I	Sept 1-Oct 15	Adult only	2	4.0:1
5153	Holmes River	7-03	J	Sept 1-Oct 15	Adult only	2	1.0:1
5154	Holmes River	7-03	K	Sept 1-Oct 15	Adult only	2	8.5:1
5155	Holmes River	7-03	L	Sept 1-Oct 15	Adult only	4	11.3:1
5156	Castle Creek	7-04	A	Sept 1-Oct 15	Adult only	4	3.5:1
5157	Dore River	7-04	B	Sept 1-Oct 15	Adult only	10	3.7:1
5158	McLennan River	7-04	C	Sept 1-Oct 15	Adult only	6	2.7:1
5159	Kiwa Creek	7-04	D	Sept 1-Oct 15	Adult only	6	3.7:1
5160	Peace River	7-19	B	Aug 15-Nov 15	Adult only	5	5.0:1
5161	Peace River	7-19	C	Aug 15-Nov 15	Adult only	2	1.0:1
5162	Peace River	7-19	D	Aug 15-Nov 15	Adult only	13	2.0:1
5163	Peace River	7-19	E	Aug 15-Nov 15	Adult only	2	3.0:1
5164	Peace River	7-19	F	Aug 15-Nov 15	Adult only	4	1.5:1
5165	Peace River	7-19	G	Aug 15-Nov 15	Adult only	1	10.4:1
5166	Peace River	7-19	J	Aug 15-Nov 15	Adult only	12	3.6:1
5167	Peace River	7-21	A*	Aug 15-Nov 15	Adult only	1	11.5:1
5168	Peace River	7-21	B*	Aug 15-Nov 15	Adult only	5	46.0:1
5169	Peace River	7-21	C**	Aug 15-Nov 15	Adult only	2	5.7:1
5170	Peace River	7-21	D**	Aug 15-Nov 15	Adult only	1	3.0:1
5171	Peace River	7-21	E	Aug 15-Nov 15	Adult only	1	9.4:1
5172	Peace River	7-21	K+	Aug 15-Nov 15	Adult only	2	22.7:1
5173	Peace River	7-22	A++	Aug 15-Nov 15	Adult only	3	20.5:1
5174	Peace River	7-22	B++	Aug 15-Nov 15	Adult only	2	19.8:1
5175	Peace River	7-31		Aug 15-Nov 15	Adult only	4	7.0:1
5176	Peace River	7-42	B	Aug 15-Nov 15	Adult only	1	32.5:1

* Also includes a portion of M.U. 7-19
+ Also includes a portion of M.U. 7-22

** Excludes Monkman Park (closed to hunting)
++ Also includes portions of M.U. 7-21

Mountain Goat are sensitive to harvest. Hunters are requested to select a male Mountain Goat.

OKANAGAN REGION 8

Hunt Code	Area	M.U.	Zone	Season Dates	Class of Animal	Tentative Number of Authorizations Available	2011 First Choice Odds
5177	Similkameen	8-07*		Nov 1-Nov 30	Adult only	3	124.4:1
5178	Central Okanagan	8-09	A**	Sept 20-Oct 31	Adult only	2	N/A

* Also includes M.U. 8-02. No person shall hunt Mountain Goat within 0.4 km of the northern boundary of Highway No. 3 between Hedley and Keremeos.

** Restricted to Okanagan Mountain Provincial Park only.

Please remember that it is illegal to hunt on private land without the consent of the landowner. Indian Reserves are private land. Permission must be obtained from the local Indian Business office in order to hunt on or across these lands.

Mountain Goat are sensitive to harvest. Hunters are requested to select a male Mountain Goat.

MOUNTAIN SHEEP

If you applied for the 2012 Early Skeena Mountain Sheep draw for a 2012 hunt and received a LEH authorization, you are NOT ELIGIBLE TO APPLY for any other 2012 Mountain Sheep hunt, but you may apply for the 2013 early Skeena Mountain Sheep draw. If you were unsuccessful you may apply for any of the following Mountain Sheep hunts.

Due to concerns over the large percentage of illegal sheep harvested in the province, the Wild Sheep Society of British Columbia and the Ministry have worked together to develop an education program relating to horn curl restrictions. The Ministry is encouraging hunters to review the horn curl education program and participate in the horn curl test. For more details see page 28

Successful hunters are required to submit horns and skull of all Mountain Sheep taken, including ewes and lambs, for compulsory inspection within **30 days after the date of the kill OR before December 5 of the year of the kill whichever occurs first.** Please contact a Fish and Wildlife Regional Office (page 4) for a list of qualified inspectors or go to: www.env.gov.bc.ca/fw/wildlife/hunting/ci.html.

THOMPSON REGION 3 (See LEH Maps 3C, 3E, 3G & 3H for boundaries)

Hunt Code	Area	M.U.	Zone	Season Dates	Class of Animal	Tentative Number of Authorizations Available	2011 First Choice Odds
6001	Kamloops Lake	3-29	A	Sept 15-Sept 30	Ram only	1	988.0:1
6002	Kamloops Lake	3-29	A	Nov 1-Nov 20	Ram only	1	352.0:1
6003	Chasm Creek	3-30	A	Sept 15-Sept 30	Ram only	1	N/A
6004	Fraser River	3-17	A	Sept 20-Oct 20	At least 3/4 curl	2	96.0:1
6005	Fraser River	3-17	B	Sept 20-Oct 20	At least 3/4 curl	3	76.0:1
6006	Fraser River	3-31	A	Sept 20-Oct 20	At least 3/4 curl	1	115.0:1
6007	Fraser River	3-31	B	Sept 20-Oct 20	At least 3/4 curl	4	98.5:1
6008	Fraser River	3-31	C	Sept 20-Oct 20	At least 3/4 curl	3	160.0:1
6009	Fraser River	3-31	D	Sept 20-Oct 20	At least 3/4 curl	4	149.0:1
6010	Fraser River	3-32	C	Sept 20-Oct 20	At least 3/4 curl	6	112.0:1
6011	Relay Creek	3-32	D	Sept 20-Oct 20	At least 3/4 curl	6	34.8:1
6012	Shulaps Range	3-32	E	Sept 20-Oct 20	At least 3/4 curl	10	19.2:1
6013	Fraser River	3-17	A	Nov 1-Nov 15	Ewe or lamb	1	30.0:1
6014	Kamloops Lake	3-29	A	Nov 1-Nov 15	Ewe or lamb	1	84.0:1
6015	Fraser River	3-31	B	Nov 1-Nov 15	Ewe or lamb	1	18.0:1
6016	Fraser River	3-31	C	Nov 1-Nov 15	Ewe or lamb	1	32.0:1
6017	Fraser River	3-32	C	Nov 1-Nov 15	Ewe or lamb	1	40.0:1

MOUNTAIN SHEEP

KOOTENAY REGION 4 (See LEH Maps 4C & 4M for boundaries)

Hunt Code	Area	M.U.	Zone	Season Dates	Class of Animal	Tentative Number of Authorizations Available	2011 First Choice Odds
6018	Bull River	4-22		Sept 10-Oct 25+	Ewe or lamb	1	N/A
6019	Phillips Creek	4-02	A	Nov 1-Nov 10	At least full curl	3	66.0:1
6020	Phillips Creek	4-02	A	Nov 11-Nov 20	At least full curl	4	131.3:1
6021	Salmo	4-08		Sept 10-Oct 25	At least full curl	7	99.6:1
6022	Syringa Park	4-15	***	Sept 10-Oct 25	At least full curl	2	151.0:1
6023	Mt. Assiniboine Park	4-25	F*	Oct 1-Oct 9	At least full curl	1	34.0:1
6024	Mt. Assiniboine Park	4-25	F*	Oct 10-Oct 18	At least full curl	1	27.0:1
6025	Mt. Assiniboine Park	4-25	F*	Oct 19-Oct 26	At least full curl	1	29.0:1
6026	Mt. Assiniboine Park	4-25	F*	Oct 27-Nov 3**	At least full curl	1	46.0:1

* All persons using horses in Mt. Assiniboine Park are required to obtain a letter of permission from the Regional Manager, Parks and Protected Areas, 205 Industrial Rd G., Cranbrook, BC, V1C 7G5 (phone 250-489-8540)

** Please note adverse snow conditions likely present at this time of year.

*** Also includes M.U. 4-16

+ Persons successful in drawing a LEH authorization for Bull River may hunt from September 1 to September 9 using ARCHERY EQUIPMENT ONLY.

*** 2013 EARLY SKEENA MOUNTAIN SHEEP DRAW REGION 6***

(Please note: the 2012 Skeena Mountain Sheep hunts were drawn in March 2012)

Limited Entry Hunt (LEH) applications for 2013 limited entry sheep hunts in the Skeena region (Region 6) will be drawn in Spring of 2013, in order to provide hunters with more time to schedule and plan hunts in these remote areas.

Only one application for this early draw may be submitted per hunter and it must be submitted on a regular LEH application card. If you choose to apply for these early draws, please be advised that second choices are available, but must be from one of the other early Skeena Mountain Sheep draw hunts, i.e. if you apply for an early Skeena sheep draw, your second choice must be for the Mount Edziza, Atlin, Tatshenshini, or Spatsizi sheep hunt.

If you were successful in the 2012 early draw, you are not eligible to apply for any other LEH Mountain Sheep hunts for 2012. If you applied for an early Skeena Mountain Sheep draw and did not receive a LEH authorization you may apply for any other 2012 Mountain Sheep hunt.

DO NOT submit your application for this hunt until AFTER July 31, 2012. Applications must be received in Victoria by February 8, 2013. Notification of successful draw results will be sent when the draw has been completed.

SKEENA REGION 6 (See LEH Maps 6H, 6I & 6J for boundaries)

Hunt Code	Area	M.U.	Zone	Season Dates	Class of Animal	Tentative Number of Authorizations Available	2011 First Choice Odds
6027	Spatsizi	6-20	A	Aug 1/13-Oct 15/13	At least full curl	110	1.4:1
6028	Mount Edziza	6-21	A	Aug 1/13-Oct 15/13	At least full curl	12	5.6:1
6029	Atlin	6-25	D	Aug 1/13-Oct 15/13	At least full curl	65	1.6:1
6030	Atlin	6-27	A	Aug 1/13-Oct 15/13	At least full curl	50	1.5:1
6031	Tatshenshini	6-28		Aug 1/13-Oct 15/13	At least full curl	50	2.6:1
6032	Tatshenshini	6-29		Aug 1/13-Oct 15/13	At least full curl	22	11.3:1

OKANAGAN REGION 8 (See LEH Maps 8C, 8D & 8E for boundaries)

Hunt Code	Area	M.U.	Zone	Season Dates	Class of Animal	Tentative Number of Authorizations Available	2011 First Choice Odds
6033	Ashnola	8-03	A	Aug 25-Aug 31	At least 3/4 curl	5	43.0:1
6034	Ashnola	8-03	A	Sept 1-Sept 7	At least 3/4 curl	5	17.8:1
6035	Ashnola	8-03	A	Sept 8-Sept 14	At least 3/4 curl	5	8.3:1
6036	Ashnola	8-03	A	Sept 15- Sept 21	At least 3/4 curl	3	20.0:1
6037	Ashnola	8-03	A	Sept 22-Sept 28	At least 3/4 curl	3	11.0:1
6038	Ashnola	8-03	B*	Aug 25-Aug 31	At least 3/4 curl	7	17.3:1
6039	Ashnola	8-03	B*	Sept 1-Sept 7	At least 3/4 curl	7	16.8:1
6040	Ashnola	8-03	B*	Sept 8-Sept 14	At least 3/4 curl	7	3.6:1
6041	Ashnola	8-03	B*	Sept 15- Sept 21	At least 3/4 curl	5	11.2:1
6042	Ashnola	8-03	B*	Sept 22-Sept 28	At least 3/4 curl	5	9.2:1
6043	Okanagan	8-01		Sept 1-Sept 30	Ram only	4	73.8:1
6044	Similkameen	8-07	**	Sept 1-Sept 30	Ram only	3	35.4:1
6045	Okanagan	8-09	A	Sept 1-Sept 30	Ram only	6	74.5:1
6046	Granby	8-15	F	Sept 1-Sept 30	Ram only	3	197.0:1

* Also includes Zone D of M.U. 8-03

** Also includes M.U. 8-02

Please remember that it is illegal to hunt on private land without the consent of the landowner. Indian Reserves are private land. Permission must be obtained from the local Indian Business office in order to hunt on or across these lands.

MULE (Black-tailed) DEER

VANCOUVER ISLAND REGION 1 (See LEH Map 1B for boundaries)

Hunt Code	Area	M.U.	Zone	Season Dates	Class of Animal	Tentative Number of Authorizations Available	2011 First Choice Odds
7001	Quadra Island	1-15	A	Sept 10-Dec 10	Antlerless only	50	N/A

LOWER MAINLAND REGION 2

Hunt Code	Area	M.U.	Zone	Season Dates	Class of Animal	Tentative Number of Authorizations Available	2011 First Choice Odds
7002	Pemberton	2-11		Oct 1-Oct 31	Antlerless only	50	5.0:1
7003	Pemberton	2-11		Nov 1-Nov 30	Antlerless only	50	4.6:1

THOMPSON REGION 3

Hunt Code	Area	M.U.	Zone	Season Dates	Class of Animal	Tentative Number of Authorizations Available	2011 First Choice Odds
7004	Kamloops	3-12		Nov 1- Nov 30	Antlerless only	140	7.5:1
7005	Kamloops	3-13		Nov 1- Nov 30	Antlerless only	120	4.8:1
7006	Kamloops	3-14		Nov 1- Nov 30	Antlerless only	50	3.4:1
7007	Kamloops	3-15		Nov 1- Nov 30	Antlerless only	45	3.4:1
7008	Kamloops	3-16		Nov 1- Nov 30	Antlerless only	50	3.2:1

MULE (Black-tailed) DEER

THOMPSON REGION 3

Hunt Code	Area	M.U.	Zone	Season Dates	Class of Animal	Tentative Number of Authorizations Available	2011 First Choice Odds
7009	Kamloops	3-17		Nov 1- Nov 30	Antlerless only	110	5.0:1
7010	Kamloops	3-18		Nov 1- Nov 30	Antlerless only	100	6.4:1
7011	Kamloops	3-19		Nov 1- Nov 30	Antlerless only	120	10.2:1
7012	Kamloops	3-20		Nov 1- Nov 30	Antlerless only	100	6.6:1
7013	Kamloops	3-26		Nov 1- Nov 30	Antlerless only	75	9.5:1
7014	Kamloops	3-27		Nov 1- Nov 30	Antlerless only	70	8.5:1
7015	Kamloops	3-28		Nov 1- Nov 30	Antlerless only	90	8.0:1
7016	Kamloops	3-29		Nov 1- Nov 30	Antlerless only	100	10.2:1
7017	Kamloops	3-30		Nov 1- Nov 30	Antlerless only	110	12.6:1
7018	Kamloops	3-31		Nov 1- Nov 30	Antlerless only	110	4.0:1
7019	Kamloops	3-32		Nov 1- Nov 30	Antlerless only	40	8.8:1
7020	Kamloops	3-33		Nov 1- Nov 30	Antlerless only	40	3.0:1
7021	Kamloops	3-36		Nov 1- Nov 30	Antlerless only	40	3.5:1
7022	Kamloops	3-37		Nov 1- Nov 30	Antlerless only	70	4.4:1
7023	Kamloops	3-38		Nov 1- Nov 30	Antlerless only	40	3.3:1
7024	Kamloops	3-39		Nov 1- Nov 30	Antlerless only	30	4.0:1
7025	Kamloops	3-40		Nov 1- Nov 30	Antlerless only	30	4.6:1
7026	Kamloops	3-41		Nov 1- Nov 30	Antlerless only	25	1.5:1
7027	Kamloops	3-42		Nov 1- Nov 30	Antlerless only	40	1.4:1
7028	Kamloops	3-46		Nov 1- Nov 30	Antlerless only	70	0.6:1

Hunters should note that the bag limit for Mule (Black-tailed) deer in Region 3 is two, only one of which may be a buck. Therefore, one must be antlerless, available under LEH only.

CARIBOO REGION 5 (See LEH Map 5H for boundaries)

Hunt Code	Area	M.U.	Zone	Season Dates	Class of Animal	Tentative Number of Authorizations Available	2011 First Choice Odds
7029	Cariboo	5-01		Oct 1-Oct 31	Antlerless only	25	26.8:1
7030	Cariboo	5-01		Nov 1-Nov 30	Antlerless only	100	3.2:1
7031	Cariboo	5-02	A	Oct 1-Oct 31	Antlerless only	33	20.8:1
7032	Cariboo	5-02	A	Nov 1-Nov 30	Antlerless only	29	4.8:1
7033	Cariboo	5-02	B	Oct 1-Oct 31	Antlerless only	20	19.5:1
7034	Cariboo	5-02	B	Nov 1-Nov 30	Antlerless only	23	12.4:1
7035	Cariboo	5-02	C	Oct 1-Oct 31	Antlerless only	40	18.0:1
7036	Cariboo	5-02	C	Nov 1-Nov 30	Antlerless only	184	4.6:1
7037	Cariboo	5-02	D	Oct 1-Oct 31	Antlerless only	30	16.7:1
7038	Cariboo	5-02	D	Nov 1-Nov 30	Antlerless only	138	3.2:1
7039	Cariboo	5-03	A	Oct 1-Oct 31	Antlerless only	24	12.5:1
7040	Cariboo	5-03	A	Nov 1-Nov 30	Antlerless only	32	2.4:1
7041	Cariboo	5-03	B	Oct 1-Oct 31	Antlerless only	21	6.6:1
7042	Cariboo	5-03	B	Nov 1-Nov 30	Antlerless only	44	2.7:1
7043	Cariboo	5-04		Nov 1-Nov 30	Antlerless only	10	5.3:1
7044	Cariboo	5-05		Nov 1-Nov 30	Antlerless only	10	5.1:1
7045	Cariboo	5-08		Nov 1-Nov 30	Antlerless only	10	1.2:1
7046	Cariboo	5-13	A	Oct 1-Oct 31	Antlerless only	10	17.7:1
7047	Cariboo	5-13	A	Nov 1-Nov 30	Antlerless only	10	4.0:1
7048	Cariboo	5-13	B	Oct 1-Oct 31	Antlerless only	14	18.1:1
7049	Cariboo	5-13	B	Nov 1-Nov 30	Antlerless only	42	3.0:1
7050	Cariboo	5-14	A	Oct 1-Oct 31	Antlerless only	67	8.2:1
7051	Cariboo	5-14	A	Nov 1-Nov 30	Antlerless only	125	2.8:1
7052	Cariboo	5-14	B	Oct 1-Oct 31	Antlerless only	14	8.3:1
7053	Cariboo	5-14	B	Nov 1-Nov 30	Antlerless only	63	1.3:1
7054	Cariboo	5-15		Nov 1-Nov 30	Antlerless only	10	8.3:1

CARIBOO AGE-RESTRICTED HUNT

The following hunts are open **ONLY** to hunters who are under the age of 18 and **WHO POSSESS A VALID HUNTER NUMBER CARD. To qualify as under 18, an applicant's 18th birthday must fall on or after August 1, 2012. Hunters who are under the age of 18 at the time of their hunt must be accompanied and closely supervised while hunting by a person who is 18 years of age or older and who holds a valid hunting licence.**

Hunt Code	Area	M.U.	Zone	Season Dates	Class of Animal	Tentative Number of Authorizations Available	2011 First Choice Odds
7055	Cariboo Y	5-01		Oct 1-Nov 30	Antlerless only	100	1.0:1
7056	Cariboo Y	5-02		Oct 1-Nov 30	Antlerless only	300	1.1:1
7057	Cariboo Y	5-03		Oct 1-Nov 30	Antlerless only	80	0.7:1
7058	Cariboo Y	5-13		Oct 1-Nov 30	Antlerless only	80	0.8:1
7059	Cariboo Y	5-14		Oct 1-Nov 30	Antlerless only	171	0.4:1
7060	Cariboo Y	5-15		Oct 1-Nov 30	Antlerless only	20	0.5:1

In addition to harvesting an antlerless Mule (Black-tailed) deer a buck can be harvested, in accordance with antler configurations, during the same time period as long as the regional bag limit of (2) has not been exceeded.

SKEENA REGION 6 (See LEH Map 60 for boundaries)

Hunt Code	Area	M.U.	Zone	Season Dates	Class of Animal	Tentative Number of Authorizations Available	2011 First Choice Odds
7061	Skeena	6-04		Nov 1-Nov 15	Antlerless only	3	34.7:1
7062	Francois Lake	6-04	A*	Dec 1-Dec 15	Antlerless only	3	18.0:1
7063	Francois Lake	6-04	A*	Dec 16-Dec 31	Antlerless only	3	3.4:1
7064	Francois Lake	6-04	A*	Jan 1/13-Jan 15/13	Antlerless only	3	1.7:1
7065	Francois Lake	6-04	A*	Jan 16/13-Jan 31/13	Antlerless only	3	9.7:1
7066	Francois Lake	6-04	A*	Feb 1/13-Feb 15/13	Antlerless only	3	3.0:1
7067	Francois Lake	6-04	A*	Feb 16/13-Feb 28/13	Antlerless only	3	1.4:1
7068	Skeena	6-05	**	Nov 1-Nov 15	Antlerless only	3	13.0:1
7069	Skeena	6-08		Nov 1-Nov 15	Antlerless only	3	37.4:1
7070	Skeena	6-09		Nov 1-Nov 15	Antlerless only	3	48.4:1

* Restricted to PRIVATE LAND ONLY within Zone A of M.U. 6-04. Also includes any CROWN LAND only within 400 meters of private land within Zone A of M.U. 6-04. Permission of the landowner must be obtained prior to the hunt. It is the hunter's responsibility to locate land owners willing to allow hunter access. This can be a long and challenging process with no guarantee of success.
** Also includes M.U. 6-06.

MULE (Black-tailed) DEER

OKANAGAN REGION 8 (See LEH Map 8B for boundaries)

Hunt Code	Area	M.U.	Zone	Season Dates	Class of Animal	Tentative Number of Authorizations Available	2011 First Choice Odds
7071	Okanagan	8-01		Oct 20-Oct 31	Antlerless only	45	7.4:1
7072	Okanagan	8-02		Oct 20-Oct 31	Antlerless only	20	4.1:1
7073	Okanagan	8-03		Oct 20-Oct 31	Antlerless only	5	4.6:1
7074	Okanagan	8-04		Oct 20-Oct 31	Antlerless only	20	12.6:1
7075	Okanagan	8-05	A	Oct 20-Oct 31	Antlerless only	20	12.4:1
7076	Okanagan	8-05	B	Oct 20-Oct 31	Antlerless only	10	16.1:1
7077	Okanagan	8-06		Oct 20-Oct 31	Antlerless only	15	10.0:1
7078	Okanagan	8-07		Oct 20-Oct 31	Antlerless only	10	9.8:1
7079	Okanagan	8-08		Oct 20-Oct 31	Antlerless only	30	8.7:1
7080	Okanagan Falls	8-09	A*	Oct 1-Oct 10	Antlerless only	15	3.8:1
7081	Okanagan Falls	8-09	A*	Oct 11-Oct 20	Antlerless only	5	4.4:1
7082	Okanagan	8-09		Oct 20-Oct 31	Antlerless only	5	10.1:1
7083	Okanagan	8-10		Oct 20-Oct 31	Antlerless only	20	28.2:1
7084	Okanagan	8-11		Oct 20-Oct 31	Antlerless only	15	13.1:1
7085	Okanagan	8-12		Oct 20-Oct 31	Antlerless only	40	11.1:1
7086	Okanagan	8-14		Oct 20-Oct 31	Antlerless only	40	12.4:1
7087	Okanagan	8-15		Oct 20-Oct 31	Antlerless only	5	32.2:1
7088	Okanagan	8-22		Oct 20-Oct 31	Antlerless only	10	10.4:1
7089	Okanagan	8-23		Oct 20-Oct 31	Antlerless only	5	13.2:1
7090	Okanagan	8-24		Oct 20-Oct 31	Antlerless only	10	11.6:1
7091	Okanagan	8-25		Oct 20-Oct 31	Antlerless only	15	6.2:1

* Okanagan Falls - hunting is restricted to 1000 Ha of PRIVATE LAND ONLY, east of Okanagan Falls, adjacent to either side of portions of McLean Creek Road. Written permission from the landowner must be obtained prior to the hunt.

FALL 2012 GRIZZLY BEAR

If you applied for a Spring 2012 Grizzly Bear hunt and received a LEH authorization, you are **NOT ELIGIBLE TO APPLY** for any of these hunts, but you may apply for a Spring 2013 hunt.

There is no open season on a less than 2-year-old Grizzly Bear, or any Grizzly Bear in its company. Do not shoot any Grizzly Bear when observed in a family unit.

Hunters are requested to select a male Grizzly Bear.

VANCOUVER ISLAND REGION 1 (See LEH Map 1J for boundaries)

Hunt Code	Area	M.U.	Zone	Season Dates	Class of Animal	Tentative Number of Authorizations Available	2011 First Choice Odds
3001	Knight/Kingcome	1-14	A	Oct 1-Nov 15	Adult only	10	4.3:1
3002	Knight/Kingcome	1-14	B	Oct 1-Nov 15	Adult only	8	1.4:1
3003	Knight/Kingcome	1-15	B	Oct 1-Nov 15	Adult only	5	14.3:1
3004	Knight/Kingcome	1-15	C	Oct 1-Nov 15	Adult only	5	13.0:1

Hunters are requested to select a male Grizzly Bear.

CARIBOO REGION 5 (See LEH Map 5G for boundaries)

Hunt Code	Area	M.U.	Zone	Season Dates	Class of Animal	Tentative Number of Authorizations Available	2011 First Choice Odds
3005	Coastal	5-08	A	Sept 10-Nov 30	Adult only	12	4.8:1
3006	Coastal	5-08	B	Sept 10-Nov 30	Adult only	10	11.8:1
3007	Coastal	5-08	C	Sept 10-Nov 30	Adult only	12	9.8:1
3008	Coastal	5-09	A	Sept 10-Nov 15	Adult only	15	2.4:1

Hunters are requested to select a male Grizzly Bear.

SKEENA REGION 6 (See LEH Maps 6I, 6P, 6Q, 6R, 6S & 6T for boundaries)

(See closed area Map 6U)

Hunt Code	Area	M.U.	Zone	Season Dates	Class of Animal	Tentative Number of Authorizations Available	2011 First Choice Odds
3009	Skeena	6-02		Sept 1-Nov 15	Adult only	6	52.0:1
3010	Skeena	6-03	B	Sept 1-Nov 15	Adult only	2	14.0:1
3011	Bulkley-Tahtsa	6-04	A	Sept 1-Nov 15	Adult only	2	7.8:1
3012	Skeena	6-07		Sept 1-Nov 15	Adult only	7	9.0:1
3013	Skeena	6-08		Sept 1-Nov 15	Adult only	23	6.0:1
3014	Bulkley-Tahtsa	6-09	A+	Sept 1-Nov 15	Adult only	7	44.0:1
3015	Bulkley-Tahtsa	6-09	B	Sept 1-Nov 15	Adult only	2	9.5:1
3016	Skeena	6-10		Sept 1-Nov 15	Adult only	6	1.6:1
3017	Skeena	6-11		Sept 1-Nov 15	Adult only	3	24:1
3018	Skeena	6-15	B	Sept 1-Nov 15	Adult only	26	1.5:1
3019	Skeena	6-15	C++	Sept 1-Nov 15	Adult only	15	2.7:1
3020	Meziadin	6-16	A	Sept 1-Nov 15	Adult only	24	0.9:1
3021	Meziadin	6-16	B*	Sept 1-Nov 15	Adult only	12	5.6:1
3022	Skeena	6-17		Sept 1-Nov 15	Adult only	54	1.0:1
3023	Skeena	6-18		Sept 1-Nov 15	Adult only	51	1.3:1
3024	Skeena	6-19	A	Sept 1-Nov 15	Adult only	62	1.1:1
3025	Spatsizi	6-20	A**	Sept 1-Nov 15	Adult only	105	2.0:1
3026	Spatsizi	6-20	B	Sept 1-Nov 15	Adult only	30	2.1:1
3027	Spatsizi	6-20	C	Sept 1-Nov 15	Adult only	5	0.0:1
3028	Mount Edziza	6-21	A	Sept 1-Nov 15	Adult only	4	1.4:1
3029	Mount Edziza	6-21	B	Sept 1-Nov 15	Adult only	52	0.8:1
3030	Skeena	6-22		Sept 1-Nov 15	Adult only	38	1.6:1
3031	Skeena	6-23		Sept 1-Nov 15	Adult only	35	3.1:1
3032	Skeena	6-24		Sept 1-Nov 15	Adult only	21	5.5:1
3033	Teslin	6-25	A	Sept 1-Nov 15	Adult only	39	1.9:1
3034	Teslin	6-25	B	Sept 1-Nov 15	Adult only	80	2.2:1
3035	Skeena	6-26		Sept 1-Nov 15	Adult only	42	1.4:1
3036	Skeena	6-27		Sept 1-Nov 15	Adult only	40	1.0:1

FALL 2012 GRIZZLY BEAR

SKEENA REGION 6 (See LEH Maps 6I, 6P, 6Q, 6R, 6S & 6T for boundaries)
(See closed area Map 6U)

Hunt Code	Area	M.U.	Zone	Season Dates	Class of Animal	Tentative Number of Authorizations Available	2011 First Choice Odds
3037	Skeena	6-28		Sept 1-Nov 15	Adult only	2	8.0:1
3038	Skeena	6-29		Sept 1-Nov 15	Adult only	31	0.8:1
3039	Skeena	6-30	A	Sept 1-Nov 15	Adult only	13	2.9:1

* Also includes portions of M.U. 6-14. Excludes the area within Meziadin Lake Provincial Park
** Also includes a portion of M.U. 6-19.
+ Also includes a portion of M.U. 6-04.
++ Also includes a portion of M.U. 6-30.
Hunters are requested to select a male Grizzly Bear.

OMINECA/PEACE REGION 7 (See LEH Map 7D for boundaries)

Hunt Code	Area	M.U.	Zone	Season Dates	Class of Animal	Tentative Number of Authorizations Available	2011 First Choice Odds
3040	Omineca	7-02		Sept 10-Nov 15	Adult only	36	1.5:1
3041	Omineca	7-03		Sept 10-Nov 15	Adult only	38	1.6:1
3042	Omineca	7-04		Sept 10-Nov 15	Adult only	18	0.8:1
3043	Omineca	7-05		Sept 10-Nov 15	Adult only	23	1.4:1
3044	Omineca	7-06		Sept 10-Nov 15	Adult only	16	50.0:1
3045	Omineca	7-07		Sept 10-Nov 15	Adult only	14	11.6:1
3046	Omineca	7-14		Sept 10-Nov 15	Adult only	1	32.0:1
3047	Omineca	7-16	A	Sept 10-Nov 15	Adult only	1	13.0:1
3048	Omineca	7-16	B	Sept 10-Nov 15	Adult only	1	12.0:1
3049	Omineca	7-16	C	Sept 10-Nov 15	Adult only	3	56.0:1
3050	Omineca	7-17		Sept 10-Nov 15	Adult only	21	3.2:1
3051	Omineca	7-18		Aug 15-Oct 25	Adult only	52	1.5:1
3052	Omineca	7-23	A	Aug 15-Oct 25	Adult only	20	10.7:1
3053	Omineca	7-23	B	Aug 15-Oct 25	Adult only	9	3.0:1
3054	Omineca	7-23	C	Aug 15-Oct 25	Adult only	17	1.1:1
3055	Omineca	7-23	D	Aug 15-Oct 25	Adult only	7	0.7:1
3056	Omineca	7-23	E	Aug 15-Oct 25	Adult only	7	0.4:1
3057	Omineca	7-24		Sept 10-Nov 15	Adult only	6	58.0:1
3058	Omineca	7-25		Sept 10-Nov 15	Adult only	2	15.0:1
3059	Omineca	7-26		Sept 10-Nov 15	Adult only	1	15.0:1
3060	Omineca	7-27		Sept 1-Nov 15	Adult only	7	1.5:1
3061	Omineca	7-28		Sept 1-Nov 15	Adult only	6	1.9:1
3062	Omineca	7-29		Sept 1-Nov 15	Adult only	9	38.0:1
3063	Omineca	7-37		Sept 1-Nov 15	Adult only	30	2.7:1
3064	Omineca	7-38		Sept 1-Nov 15	Adult only	100	0.9:1
3065	Omineca	7-39		Sept 1-Nov 15	Adult only	100	1.0:1
3066	Omineca	7-40		Sept 1-Nov 15	Adult only	79	0.3:1
3067	Omineca	7-41		Sept 1-Nov 15	Adult only	30	1.1:1
3068	Peace River	7-19		Aug 15-Oct 31	Adult only	4	27.0:1
3069	Peace River	7-20		Aug 15-Oct 31	Adult only	6	5.9:1
3070	Peace River	7-21		Aug 15-Oct 31	Adult only	7	10.1:1
3071	Peace River	7-22		Aug 15-Oct 31	Adult only	4	47.0:1
3072	Peace River	7-35		Aug 15-Oct 31	Adult only	1	49.0:1
3073	Peace River	7-36		Aug 15-Oct 31	Adult only	2	6.0:1
3074	Peace River	7-42		Aug 15-Oct 31	Adult only	6	103.0:1
3075	Peace River	7-43		Aug 15-Oct 31	Adult only	1	6.0:1
3076	Peace River	7-44		Aug 15-Oct 31	Adult only	1	2.0:1
3077	Peace River	7-45		Aug 15-Oct 31	Adult only	14	17.8:1
3078	Peace River	7-48		Aug 15-Oct 31	Adult only	5	28.0:1
3079	Peace River	7-49		Aug 15-Oct 31	Adult only	24	2.0:1
3080	Peace River	7-50		Aug 15-Oct 31	Adult only	3	126.0:1
3081	Peace River	7-51		Aug 15-Oct 31	Adult only	99	2.6:1
3082	Peace River	7-52		Aug 15-Oct 31	Adult only	50	2.3:1
3083	Peace River	7-53		Aug 15-Oct 31	Adult only	31	0.7:1
3084	Peace River	7-54		Aug 15-Oct 31	Adult only	30	2.3:1
3085	Peace River	7-57		Aug 15-Oct 31	Adult only	5	15.7:1
3086	Peace River	7-58		Aug 15-Oct 31	Adult only	2	30.0:1

Hunters are requested to select a male Grizzly Bear.

SPRING 2013 GRIZZLY BEAR

If you have made an application for a Fall 2012 Grizzly Bear hunt, you are eligible to apply for any of these hunts; however a successful Spring 2013 draw will make a person ineligible to apply for a Fall 2013 Grizzly Bear hunt.

DO NOT submit your application for this hunt until AFTER July 31, 2012. Applications must be received in Victoria by February 8, 2013. Notification of successful draw results will be sent when the draw has been completed.

Please note the numbers listed here are the actual number of authorizations issued for the Spring 2012 hunt and are subject to change. The actual number of authorizations to be issued for Spring 2013 will be posted on the Ministry website the 3rd week of January:
www.env.gov.bc.ca/fw/wildlife/hunting/resident/leh.html

There is no open season on a less than 2-year-old Grizzly Bear, or any Grizzly Bear in its company. Do not shoot any Grizzly Bear when observed in a family unit.
Hunters are requested to select a male Grizzly Bear.

VANCOUVER ISLAND REGION 1 (See LEH Map 1J for boundaries)

Hunt Code	Area	M.U.	Zone	Season Dates	Class of Animal	Number of Authorizations Issued for Spring 2012	2012 First Choice Odds
3087	Knight/Kingcome	1-14	A	Apr 1-May 31	Adult only	10	1.3:1
3088	Knight/Kingcome	1-14	B	Apr 1-May 31	Adult only	10	0.7:1
3089	Knight/Kingcome	1-15	B	Apr 1-May 31	Adult only	8	0.4:1
3090	Knight/Kingcome	1-15	C	Apr 1-May 31	Adult only	3	18.4:1

Hunters are requested to select a male Grizzly Bear.

SPRING 2013 GRIZZLY BEAR

THOMPSON REGION 3

Hunt Code	Area	M.U.	Zone	Season Dates	Class of Animal	Number of Authorizations Issued for Spring 2012	2012 First Choice Odds
3091	Kamloops	3-35	*	Apr 1-May 31	Adult only	6	7.7:1
3092	Kamloops	3-37	**	Apr 1-May 31	Adult only	4	8.5:1
3093	Kamloops	3-43		Apr 1-May 31	Adult only	6	5.0:1
3094	Kamloops	3-44		Apr 1-May 31	Adult only	8	7.3:1

* Also includes M.U. 3-36.
** Also includes M.U. 3-42.
Hunters are requested to select a male Grizzly Bear.

KOOTENAY REGION 4 (See LEH Maps 4B, 4D & 4P for boundaries)

Hunt Code	Area	M.U.	Zone	Season Dates	Class of Animal	Number of Authorizations Issued for Spring 2012	2012 First Choice Odds
3095	Kootenay	4-01		Apr 1-June 15	Adult only	7	15.5:1
3096	Kootenay	4-02		Apr 1-June 15	Adult only	7	11.0:1
3097	Kootenay	4-15	A	Apr 1-June 15	Adult only	9	6.4:1
3098	Kootenay	4-16	A	Apr 1-June 15	Adult only	3	4.0:1
3099	Kootenay	4-17	A	Apr 1-June 15	Adult only	11	4.4:1
3100	Kootenay	4-18	A	Apr 1-June 15	Adult only	5	6.8:1
3101	Kootenay	4-19		Apr 1-June 15	Adult only	9	4.4:1
3102	Kootenay	4-23	C	Apr 1-June 15	Adult only	4	29.3:1
3103	Kootenay	4-25		Apr 1-June 15	Adult only	11	11.4:1
3104	Kootenay	4-26		Apr 1-June 15	Adult only	12	10.6:1
3105	Kootenay	4-27		Apr 1-June 15	Adult only	13	4.4:1
3106	Kootenay	4-28		Apr 1-June 15	Adult only	6	6.0:1
3107	Kootenay	4-29		Apr 1-June 15	Adult only	13	4.6:1
3108	Kootenay	4-30		Apr 1-June 15	Adult only	13	2.0:1
3109	Kootenay	4-31		Apr 1-June 15	Adult only	22	1.7:1
3110	Kootenay	4-32	A	Apr 1-June 15	Adult only	14	2.1:1
3111	Kootenay	4-32	B	Apr 1-June 15	Adult only	N/A	N/A
3112	Kootenay	4-33		Apr 1-June 15	Adult only	23	4.0:1
3113	Kootenay	4-34		Apr 1-June 15	Adult only	29	5.0:1
3114	Kootenay	4-35		Apr 1-June 15	Adult only	5	5.6:1
3115	Kootenay	4-36		Apr 1-June 15	Adult only	11	5.0:1
3116	Kootenay	4-37		Apr 1-June 15	Adult only	30	2.0:1
3117	Kootenay	4-38		Apr 1-June 15	Adult only	30	4.7:1
3118	Kootenay	4-39		Apr 1-June 15	Adult only	19	2.5:1
3119	Kootenay	4-40		Apr 1-June 15	Adult only	20	5.3:1

Hunters are requested to select a male Grizzly Bear.

CARIBOO REGION 5 (See LEH Maps 5A & 5G for boundaries)

Hunt Code	Area	M.U.	Zone	Season Dates	Class of Animal	Number of Authorizations Issued for Spring 2012	2012 First Choice Odds
3120	Coastal	5-08	A	Apr 1-June 10	Adult only	5	10.2:1
3121	Coastal	5-08	B	Apr 1-June 10	Adult only	3	7.0:1
3122	Coastal	5-08	C	Apr 1-June 10	Adult only	10	3.5:1
3123	Coastal	5-09	A	Apr 1-June 10	Adult only	10	2.2:1
3124	Quesnel Highlands	5-15	A	Apr 1-June 10	Adult only	20	6.6:1
3125	Quesnel Highlands	5-15	B	Apr 1-June 10	Adult only	15	3.4:1
3126	Quesnel Highlands	5-15	C	Apr 1-June 10	Adult only	12	4.5:1
3127	Quesnel Highlands	5-15	D	Apr 1-June 10	Adult only	15	5.3:1

Hunters are requested to select a male Grizzly Bear.

SKEENA REGION 6 (See LEH Maps 6I, 6P, 6Q, 6R, 6S & 6T for boundaries)
(See closed area Map 6U)

Hunt Code	Area	M.U.	Zone	Season Dates	Class of Animal	Number of Authorizations Issued for Spring 2012	2012 First Choice Odds
3128	Skeena	6-02		Apr 15-June 15	Adult only	20	0.4:1
3129	Skeena	6-03	B	Apr 15-June 15	Adult only	13	1.3:1
3130	Bulkley-Tahtsa	6-04	A	Apr 15-June 15	Adult only	4	8.0:1
3131	Skeena	6-07		Apr 15-June 15	Adult only	7	0.3:1
3132	Skeena	6-08		Apr 15-June 15	Adult only	6	1.2:1
3133	Bulkley-Tahtsa	6-09	A+	Apr 15-June 15	Adult only	15	2.2:1
3134	Bulkley-Tahtsa	6-09	B	Apr 15-June 15	Adult only	15	1.3:1
3135	Skeena	6-10		Apr 15-June 15	Adult only	20	0.7:1
3136	Skeena	6-11		Apr 15-June 15	Adult only	22	0.8:1
3137	Skeena	6-15	B	Apr 15-June 15	Adult only	14	0.5:1
3138	Skeena	6-15	C++	Apr 15-June 15	Adult only	20	0.8:1
3139	Meziadin	6-16	A	Apr 15-June 15	Adult only	27	0.7:1
3140	Meziadin	6-16	B*	Apr 15-June 15	Adult only	30	1.3:1
3141	Skeena	6-17		Apr 15-June 15	Adult only	50	0.6:1
3142	Skeena	6-18		Apr 15-June 15	Adult only	3	0.4:1
3143	Skeena	6-19	A	Apr 15-June 15	Adult only	5	2.0:1
3144	Spatsizi	6-20	A**	Apr 15-June 15	Adult only	13	0.8:1
3145	Spatsizi	6-20	B	Apr 15-June 15	Adult only	16	1.7:1
3146	Spatsizi	6-20	C	Apr 15-June 15	Adult only	5	0.0:1
3147	Mount Edziza	6-21	A	Apr 15-June 15	Adult only	2	2.5:1
3148	Mount Edziza	6-21	B	Apr 15-June 15	Adult only	31	0.4:1
3149	Skeena	6-22		Apr 15-June 15	Adult only	8	0.8:1
3150	Skeena	6-23		Apr 15-June 15	Adult only	5	1.0:1
3151	Skeena	6-24		Apr 15-June 15	Adult only	4	1.8:1
3152	Teslin	6-25	A	Apr 15-June 15	Adult only	8	0.4:1
3153	Teslin	6-25	B	Apr 15-June 15	Adult only	6	2.0:1
3154	Skeena	6-26		Apr 15-June 15	Adult only	9	0.7:1
3155	Skeena	6-27		Apr 15-June 15	Adult only	3	0.7:1
3156	Skeena	6-28		Apr 15-June 15	Adult only	1	1.0:1
3157	Skeena	6-29		Apr 15-June 15	Adult only	7	0.5:1
3158	Skeena	6-30	A	Apr 15-June 15	Adult only	28	0.6:1

* Also includes portions of M.U. 6-14. Excludes a portion of Meziadin Lake Provincial Park
** Also includes a portion of M.U. 6-19.
+ Also includes a portion of M.U. 6-04.
++ Also includes a portion of M.U. 6-30.
Hunters are requested to select a male Grizzly Bear.

SPRING 2013 GRIZZLY BEAR

OMINECA/PEACE REGION 7 (See LEH Map 7D for boundaries)

Hunt Code	Area	M.U.	Zone	Season Dates	Class of Animal	Number of Authorizations Issued for Spring 2012	2012 First Choice Odds
3159	Omineca	7-02		Apr 15-June 15	Adult only	26	2.8:1
3160	Omineca	7-03		Apr 15-June 15	Adult only	6	10.0:1
3161	Omineca	7-04		Apr 15-June 15	Adult only	7	2.9:1
3162	Omineca	7-05		Apr 15-June 15	Adult only	7	5.6:1
3163	Omineca	7-06		Apr 15-June 15	Adult only	16	1.5:1
3164	Omineca	7-07		Apr 15-June 15	Adult only	6	5.4:1
3165	Omineca	7-14		Apr 15-June 15	Adult only	1	6.0:1
3166	Omineca	7-16	A	Apr 15-June 15	Adult only	1	3.0:1
3167	Omineca	7-16	B	Apr 15-June 15	Adult only	1	4.0:1
3168	Omineca	7-16	C	Apr 15-June 15	Adult only	6	3.5:1
3169	Omineca	7-17		Apr 15-June 15	Adult only	21	4.0:1
3170	Omineca	7-18		Apr 15-June 15	Adult only	43	1.6:1
3171	Omineca	7-23	A	Apr 15-June 15	Adult only	10	1.0:1
3172	Omineca	7-23	B	Apr 15-June 15	Adult only	11	0.7:1
3173	Omineca	7-23	C	Apr 15-June 15	Adult only	16	1.3:1
3174	Omineca	7-23	D	Apr 15-June 15	Adult only	7	2.5:1
3175	Omineca	7-23	E	Apr 15-June 15	Adult only	7	1.2:1
3176	Omineca	7-24		Apr 15-June 15	Adult only	8	1.2:1
3177	Omineca	7-25		Apr 15-June 15	Adult only	4	1.3:1
3178	Omineca	7-26		Apr 15-June 15	Adult only	1	3.0:1
3179	Omineca	7-27		Apr 15-June 15	Adult only	7	1.5:1
3180	Omineca	7-28		Apr 15-June 15	Adult only	8	4.2:1
3181	Omineca	7-29		Apr 15-June 15	Adult only	2	2.5:1
3182	Omineca	7-37		Apr 15-June 15	Adult only	75	0.6:1
3183	Omineca	7-38		Apr 15-June 15	Adult only	50	0.6:1
3184	Omineca	7-39		Apr 15-June 15	Adult only	75	0.2:1
3185	Omineca	7-40		Apr 15-June 15	Adult only	41	0.1:1
3186	Omineca	7-41		Apr 15-June 15	Adult only	3	0.1:1
3187	Peace River	7-19		Apr 15-June 15	Adult only	3	9.7:1
3188	Peace River	7-20		Apr 15-June 15	Adult only	2	33.4:1
3189	Peace River	7-21		Apr 15-June 15	Adult only	2	23.0:1

SPRING 2013 GRIZZLY BEAR

OMINECA/PEACE REGION 7 (See LEH Map 7D for boundaries)

Hunt Code	Area	M.U.	Zone	Season Dates	Class of Animal	Number of Authorizations Issued for Spring 2012	2012 First Choice Odds
3190	Peace River	7-22		Apr 15-June 15	Adult only	4	8.8:1
3191	Peace River	7-35		Apr 15-June 15	Adult only	1	30.0:1
3192	Peace River	7-36		Apr 15-June 15	Adult only	2	16.5:1
3193	Peace River	7-42		Apr 15-June 15	Adult only	7	0.5:1
3194	Peace River	7-43		Apr 15-June 15	Adult only	1	17.0:1
3195	Peace River	7-44		Apr 15-June 15	Adult only	1	16.0:1
3196	Peace River	7-45		Apr 15-June 15	Adult only	8	2.7:1
3197	Peace River	7-48		Apr 15-June 15	Adult only	6	0.4:1
3198	Peace River	7-49		Apr 15-June 15	Adult only	11	1.1:1
3199	Peace River	7-50		Apr 15-June 15	Adult only	4	2.5:1
3200	Peace River	7-51		Apr 15-June 15	Adult only	50	0.9:1
3201	Peace River	7-52		Apr 15-June 15	Adult only	50	0.3:1
3202	Peace River	7-53		Apr 15-June 15	Adult only	17	0.3:1
3203	Peace River	7-54		Apr 15-June 15	Adult only	21	1.2:1
3204	Peace River	7-57		Apr 15-June 15	Adult only	5	2.4:1
3205	Peace River	7-58		Apr 15-June 15	Adult only	1	2.0:1

Hunters are requested to select a male Grizzly Bear.

OKANAGAN REGION 8 (See LEH Map 8A for boundaries)

Hunt Code	Area	M.U.	Zone	Season Dates	Class of Animal	Number of Authorizations Issued for Spring 2012	2012 First Choice Odds
3206	Monashee	8-24	*	Apr 1-June 5	Adult only	8	17.9:1

* Also includes a portion of M.U. 8-23.

Hunters are requested to select a male Grizzly Bear.

Grizzly Bear

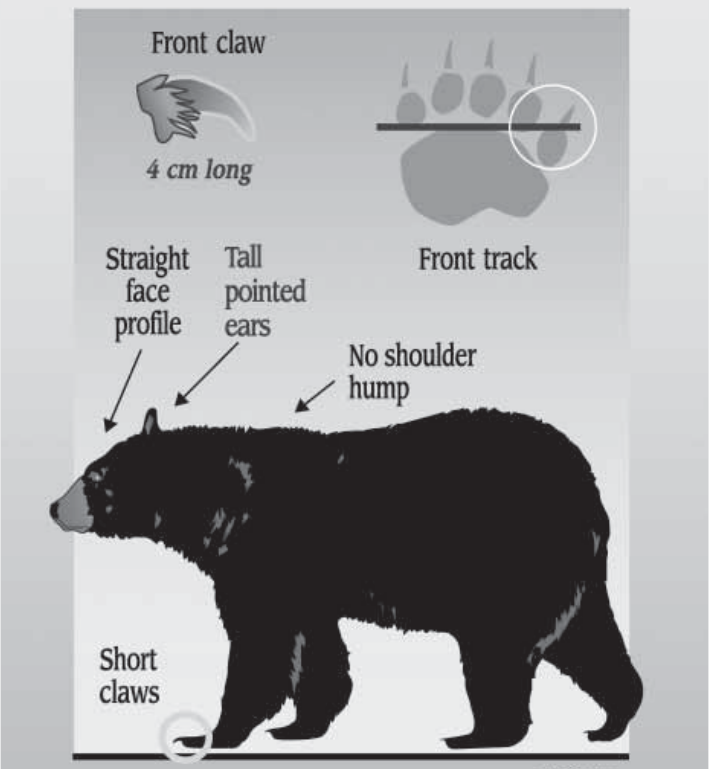


Colour and Size can be misleading

Look for a combination of characteristics

- **Colour** varies from blond to black.
- **Distinctive shoulder hump**.
- **Rump** is lower than shoulder hump.
- Face **profile** appears dishd-in between eyes and snout.
- **Ears** are short and rounded.
- **Front claws** are 5-10 cm (2-4 inches) long, slightly curved. Claw marks are usually visible in tracks.

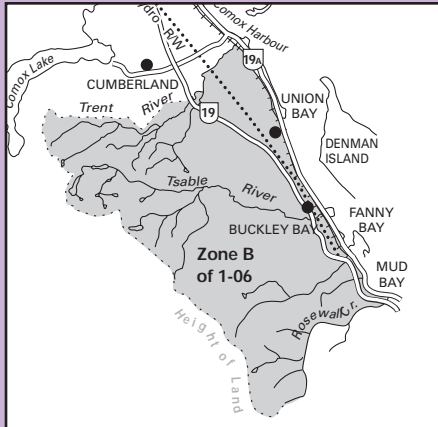
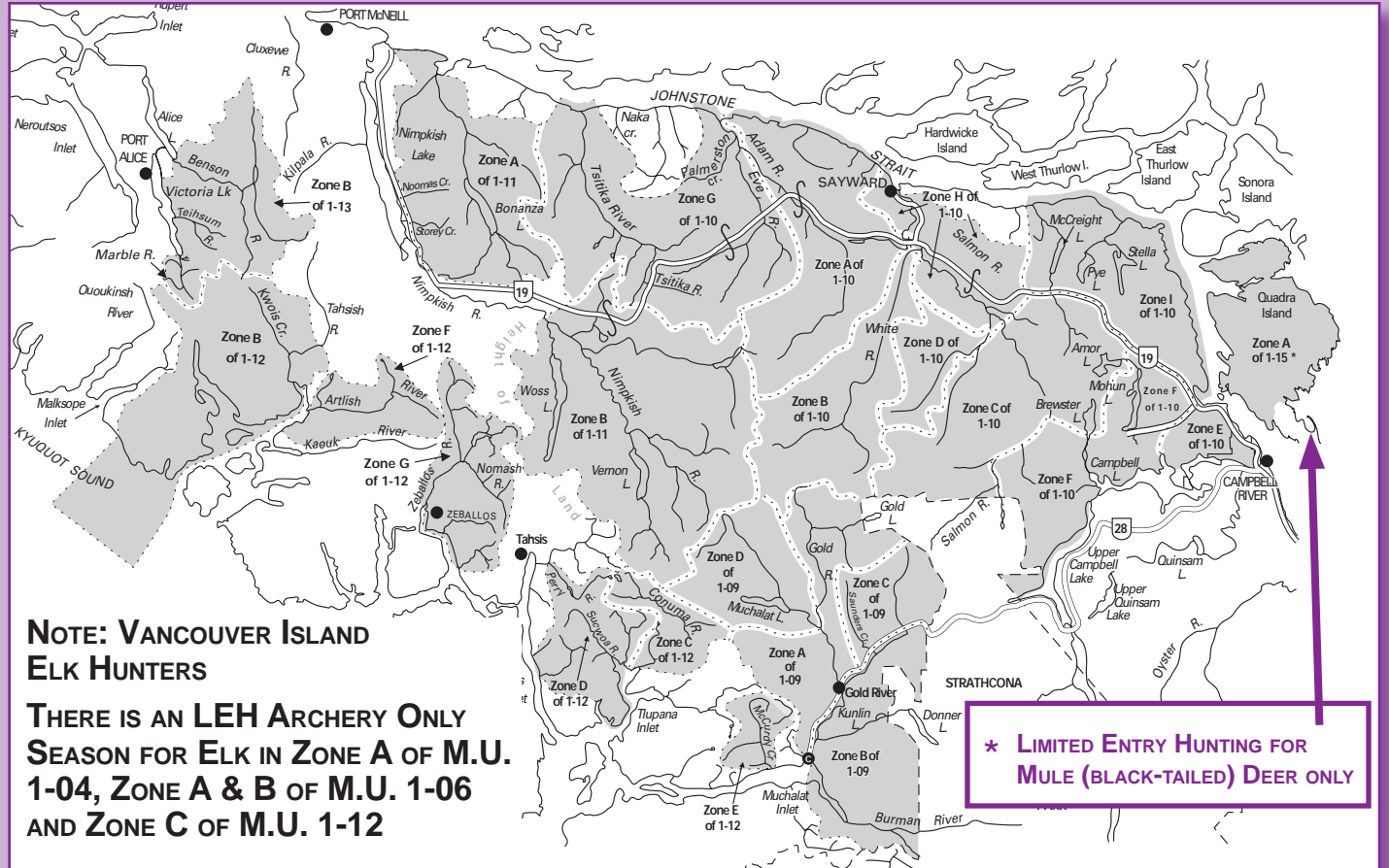
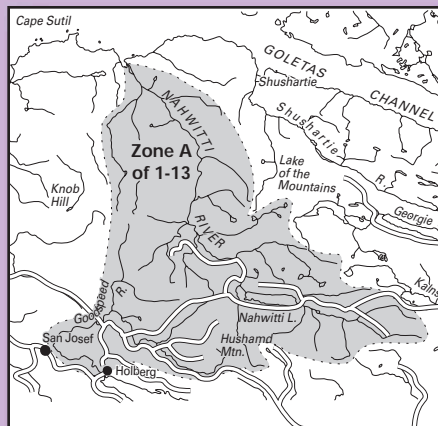
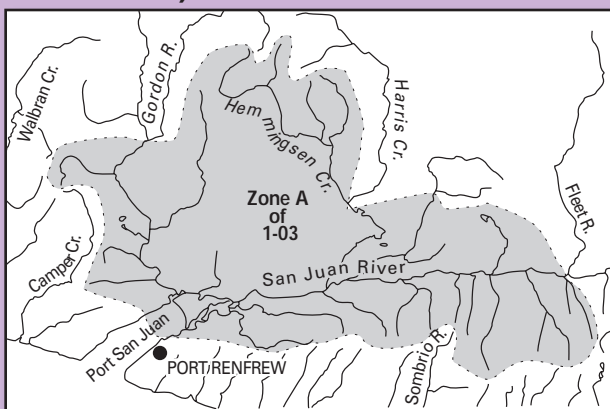
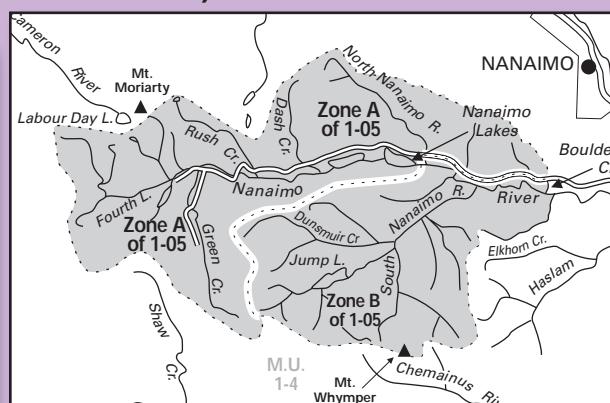
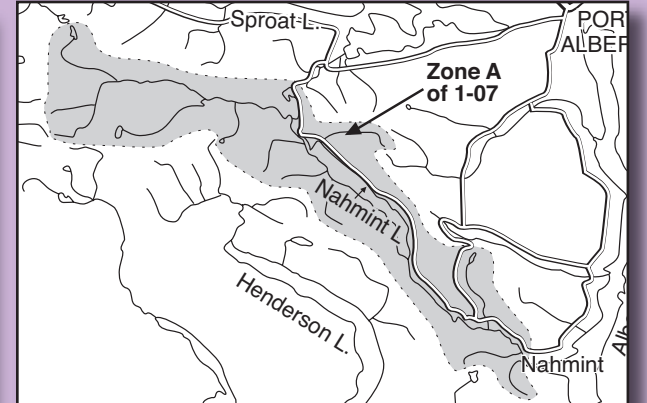
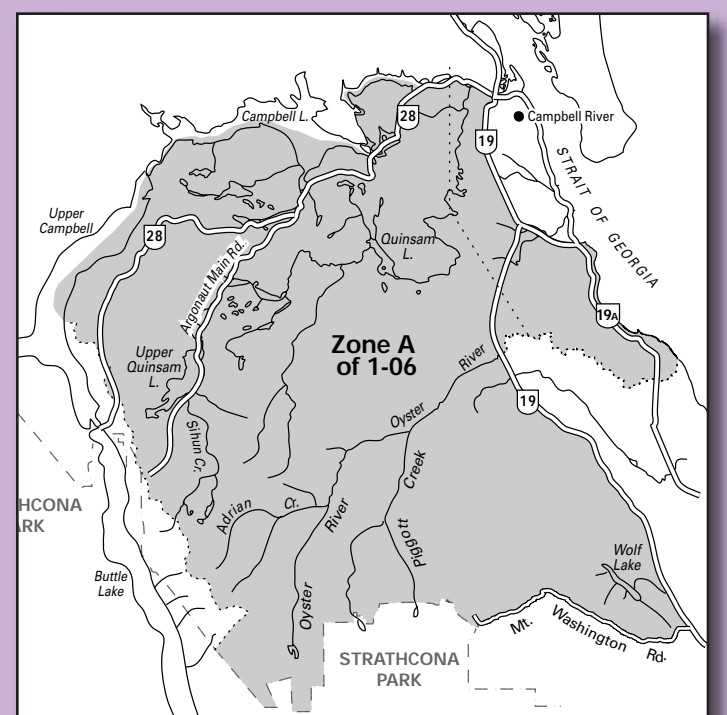
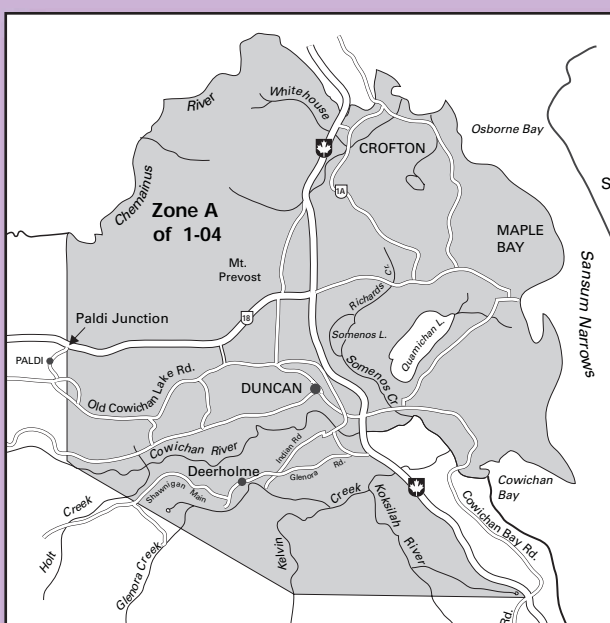
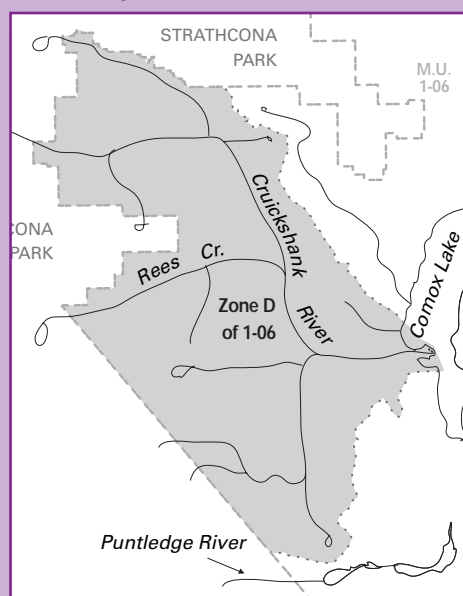
Black Bear



- **Colour** varies form blond to black, including white and blue.
- No **Distinctive** shoulder hump.
- **Rump** is higher than front shoulders.
- Face **profile** is straight.
- **Ears** are tall and pointed.
- **Front claws** are less than 4 cm (2 inches) long and curved. Claw marks are not usually visible in tracks.

MAP SECTION - RETAIN FOR USE DURING HUNTING**Region 1**

HUNTERS SHOULD BE AWARE ACCESS IS LIMITED IN SOME AREAS AND ARE ADVISED TO CONFIRM ACCESS PRIOR TO APPLYING. IF YOU ARE SUCCESSFUL IN RECEIVING AN AUTHORIZATION FOR A LIMITED ENTRY HUNT, PLEASE REVIEW THE APPROPRIATE LEH ZONE MAPS (PAGE 15-27) TO BE SURE OF THE AREA IN WHICH YOU ARE AUTHORIZED TO HUNT. FOR ASSISTANCE IN IDENTIFYING THE MANAGEMENT UNIT BOUNDARIES, CONSULT THE 2012/2014 HUNTING TRAPPING REGULATIONS SYNOPSIS.

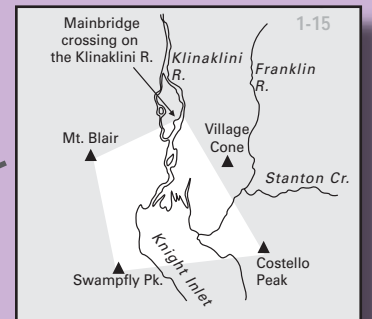
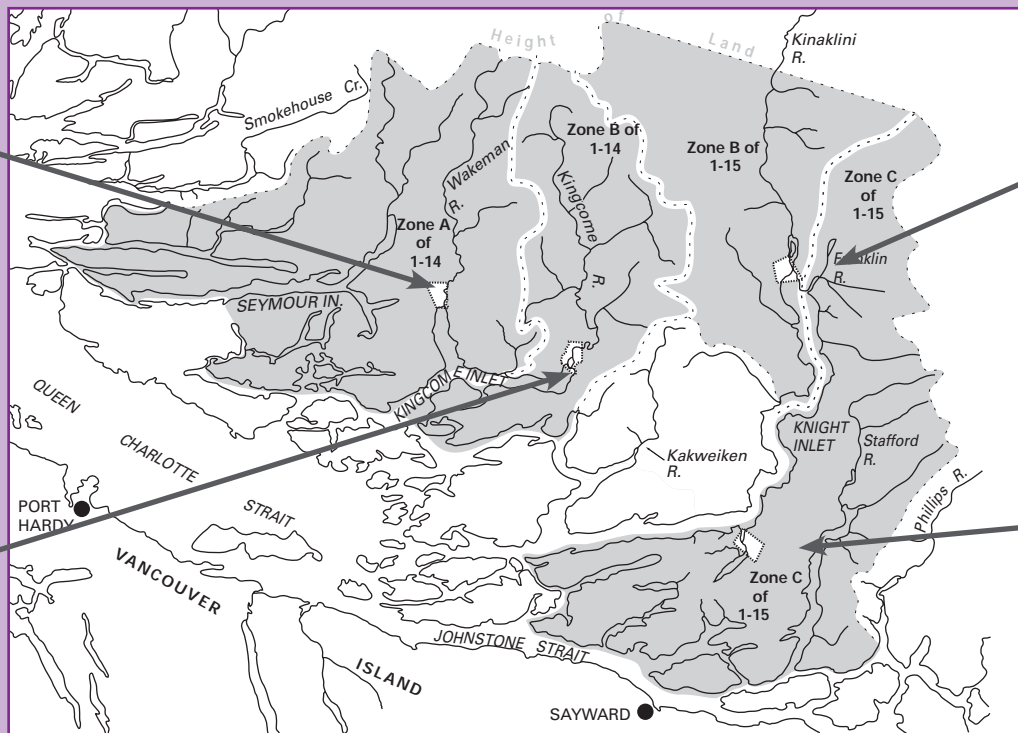
MAP 1A) VANCOUVER ISLAND - ELK**MAP 1B) VANCOUVER ISLAND - ELK AND MULE (BLACK-TAILED) DEER****MAP 1C) VANCOUVER ISLAND - ELK****MAP 1D) VANCOUVER ISLAND - ELK****MAP 1E) VANCOUVER ISLAND - ELK****MAP 1F) VANCOUVER ISLAND - ELK****MAP 1I) VANCOUVER ISLAND - ELK****MAP 1G) VANCOUVER ISLAND - ELK****MAP 1H) VANCOUVER ISLAND - ELK**

Region 1

**MAP 1J) KNIGHT/KINGCOME/WALKEMAN SOUND AND GLENDALE COVE
GRIZZLY BEAR CLOSED AREA**

A map of the Wakeman Sound mainline logging road. The road is shown as a winding line. Three locations are marked with dashed boxes and labeled: L. 64, L. 69, and L. 72. A north arrow is in the top left corner. A scale bar is in the top right corner. The area is labeled 'Wakeman Sound' and 'M.U. 1-14'.

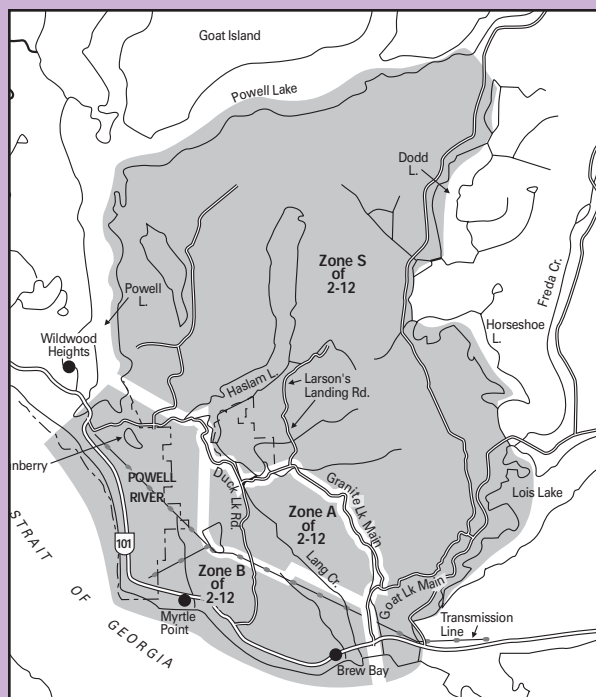
The map shows a series of logging lots along the Kingcome Mainline. The lots are labeled L.145, L.147, L.144, L.143, L.140, L.139, and L.138. A dashed line indicates the logging road. The Kingcome River is shown at the top, and the Kingcome Inlet is at the bottom. Lot 137 is located at the bottom right. The map is identified as M.U. 1-14.



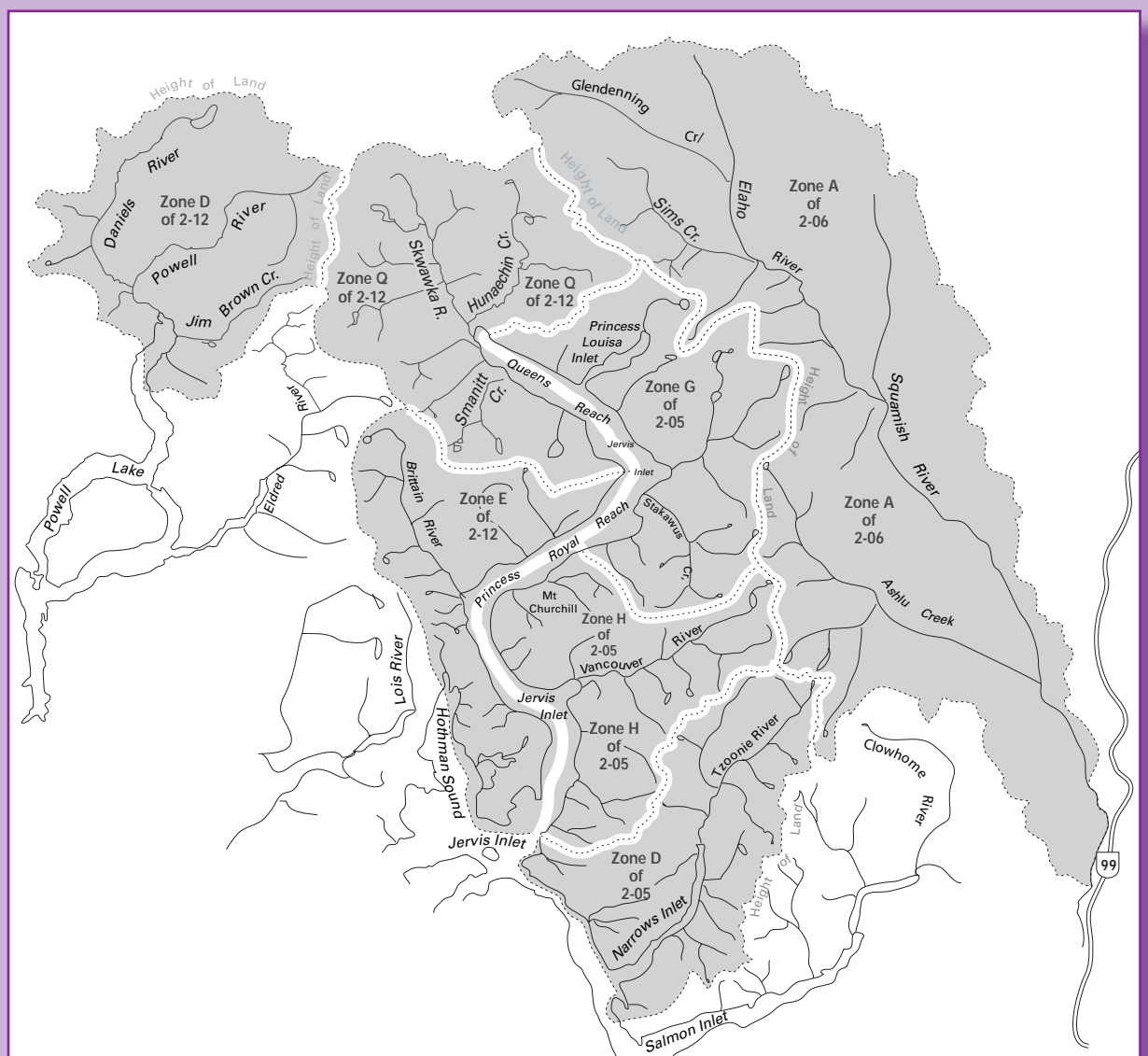
Map of the study area in the M.U. 1-15 region. The map shows Knight Inlet, Glendale Cove, and Glendale Creek. Key locations marked include Macdonald Pt., Flora Peak, Martin Lake, Keogh IR 2, and Tom Browne L. A scale bar indicates 0 to 5 km. A shaded area represents the study area, and a legend indicates M.U. 1-15.

Region 2

MAP 2A) POWELL RIVER - ELK

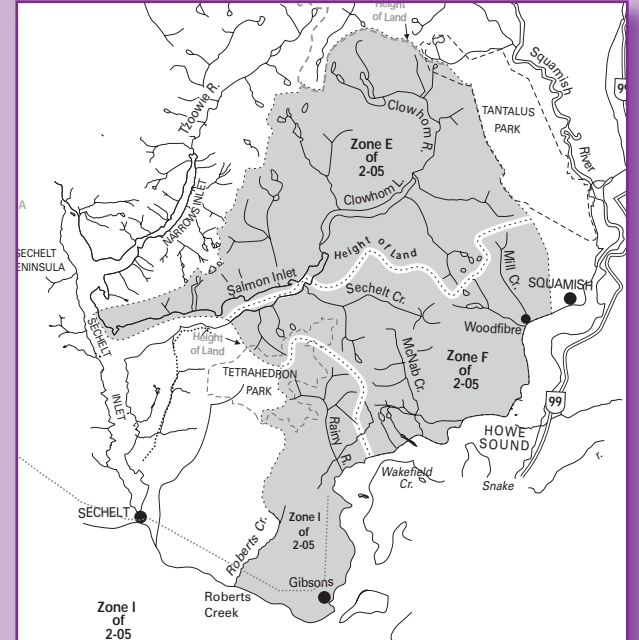
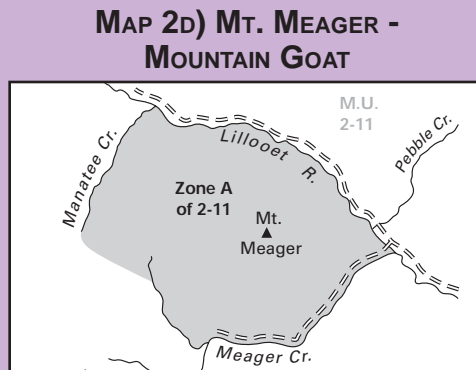


MANAGEMENT UNIT 2-12 HAS MANY FIREARM RESTRICTED AREAS. PLEASE REFER TO THE HUNTING AND TRAPPING REGULATIONS SYNOPSIS FOR MAPS OF THESE AREAS.

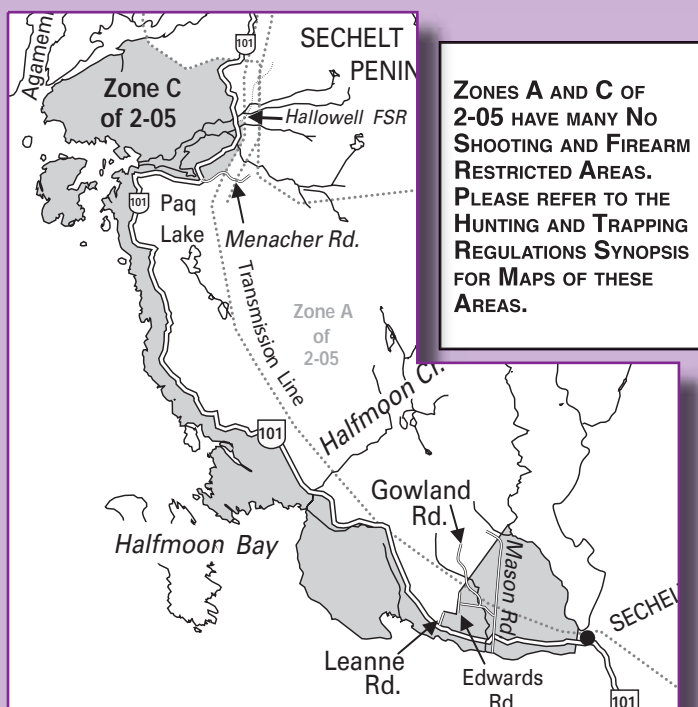


Region 2

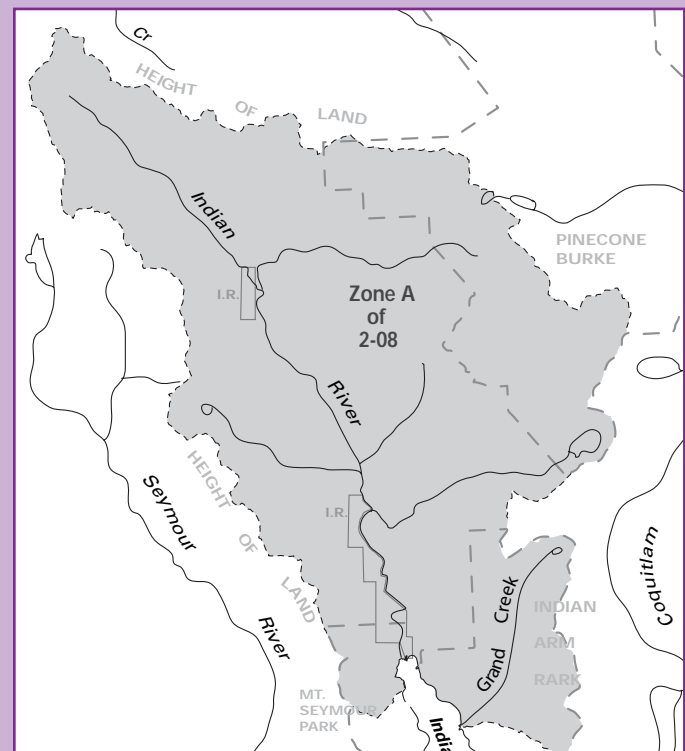
MAP 2E) CLOWHOM//MCNAB/RAINY RIVER - ELK



MAP 2G) INDIAN RIVER - ELK

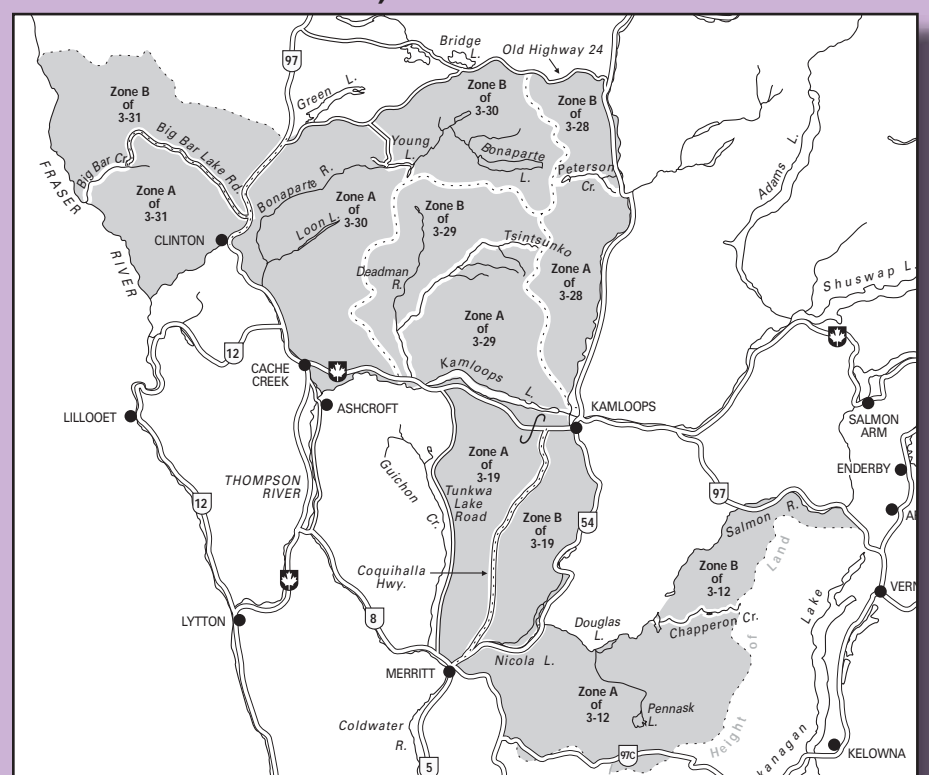
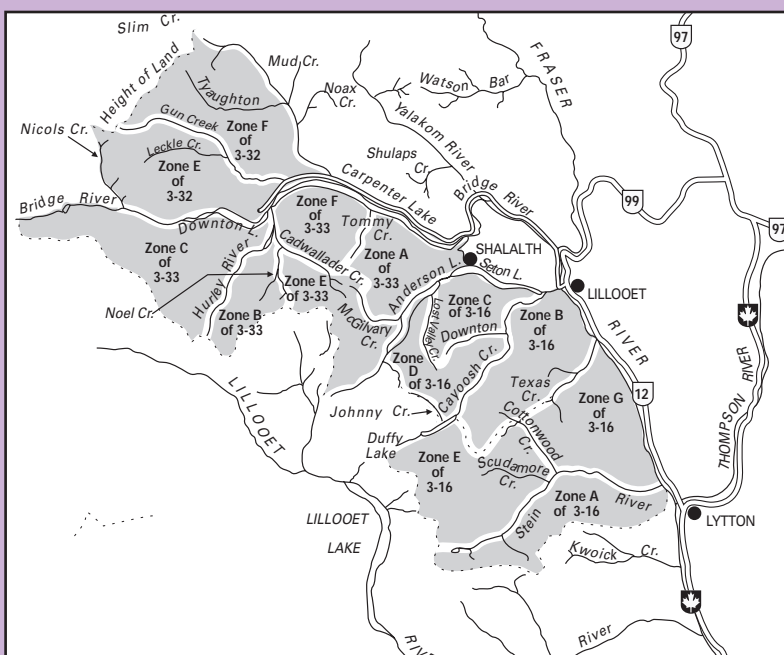


**ZONES A AND C OF
2-05 HAVE MANY NO
SHOOTING AND FIREARM
RESTRICTED AREAS.
PLEASE REFER TO THE
HUNTING AND TRAPPING
REGULATIONS SYNOPSIS
FOR MAPS OF THESE
AREAS.**



Region 3

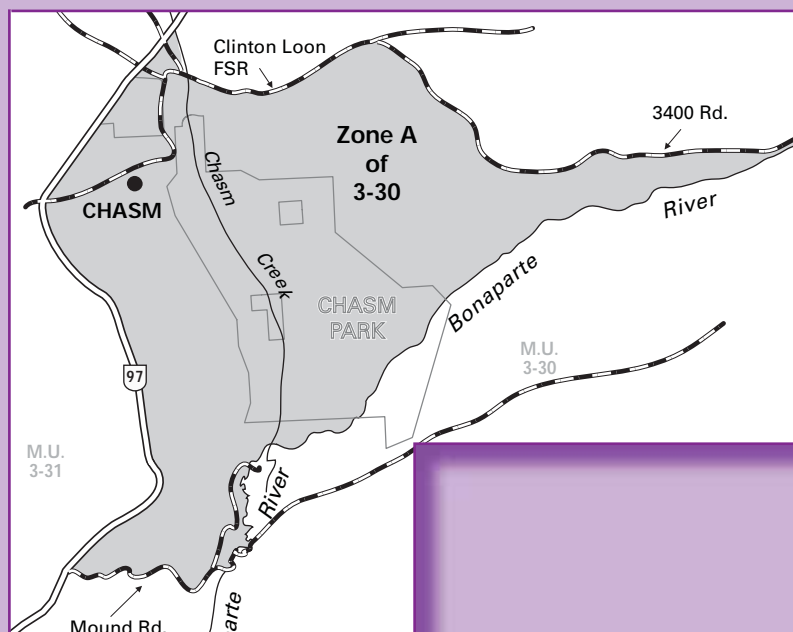
MAP 3B) KAMLOOPS - MOOSE



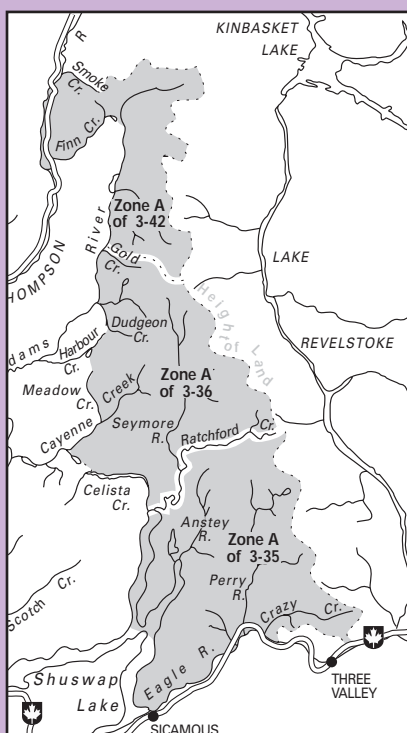
MAP SECTION - RETAIN FOR USE DURING HUNTING

Region 3

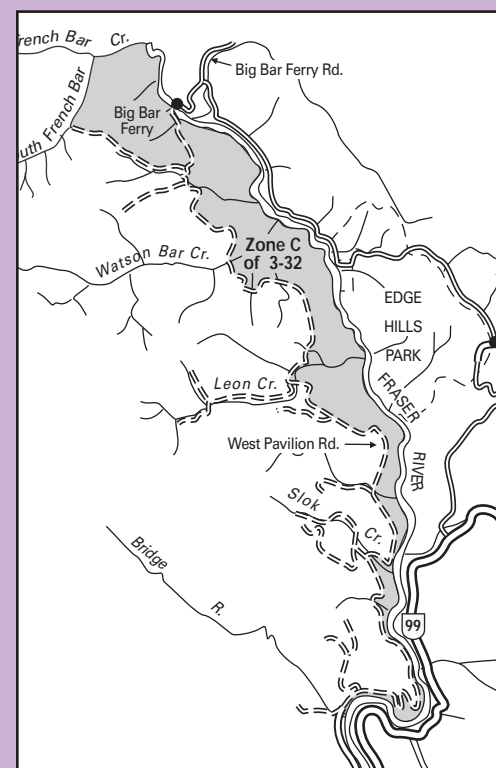
MAP 3C) CHASM CREEK - MOUNTAIN SHEEP



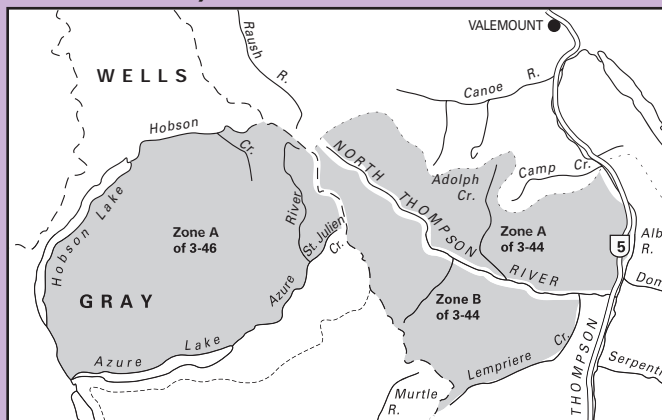
MAP 3D) KAMLOOPS - MOUNTAIN GOAT



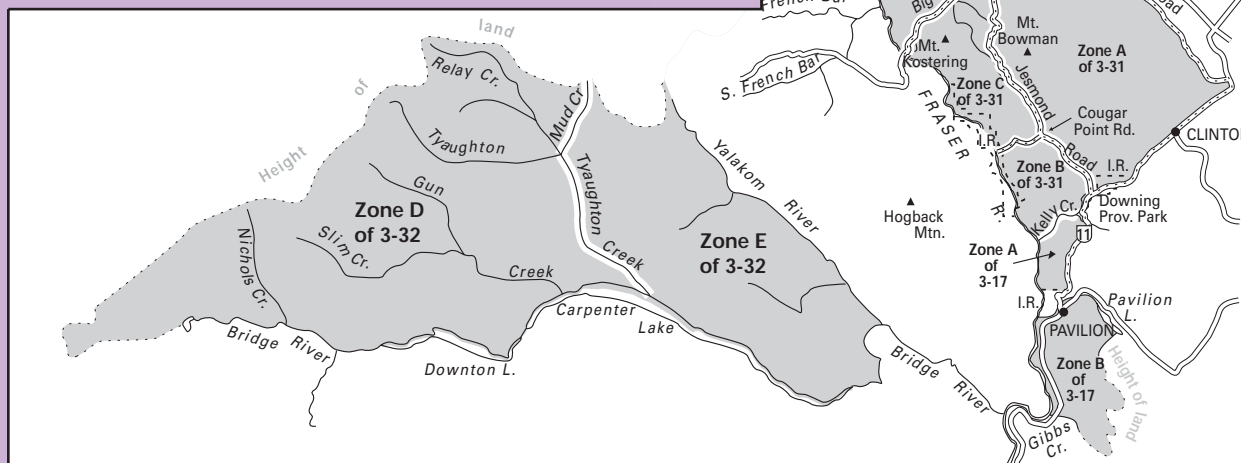
MAP 3E) FRASER RIVER - MOUNTAIN SHEEP



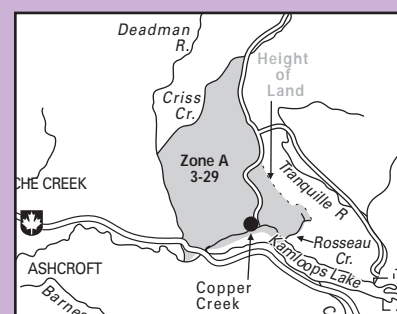
MAP 3F) KAMLOOPS - MOUNTAIN GOAT



MAP 3G) RELAY CREEK, SHULAPS RANGE AND FRASER RIVER - MOUNTAIN SHEEP

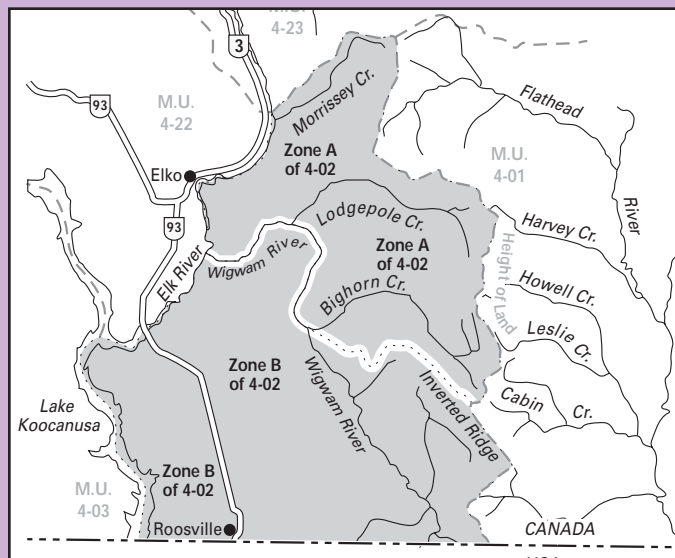


MAP 3H) KAMLOOPS LAKE - MOUNTAIN SHEEP

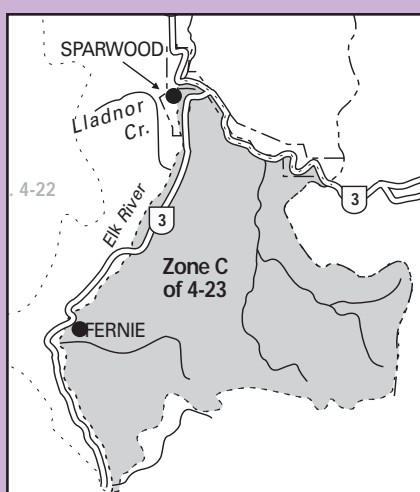


Region 4

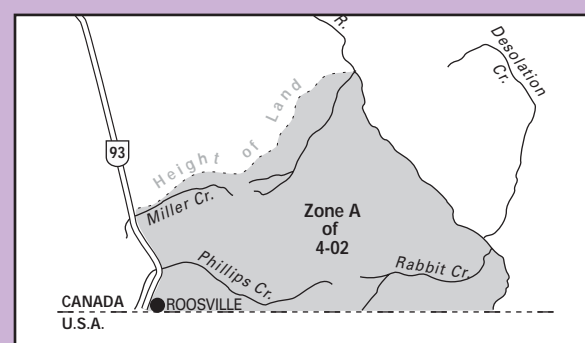
MAP 4A) KOOTENAY - MOOSE



MAP 4B) KOOTENAY - GRIZZLY BEAR



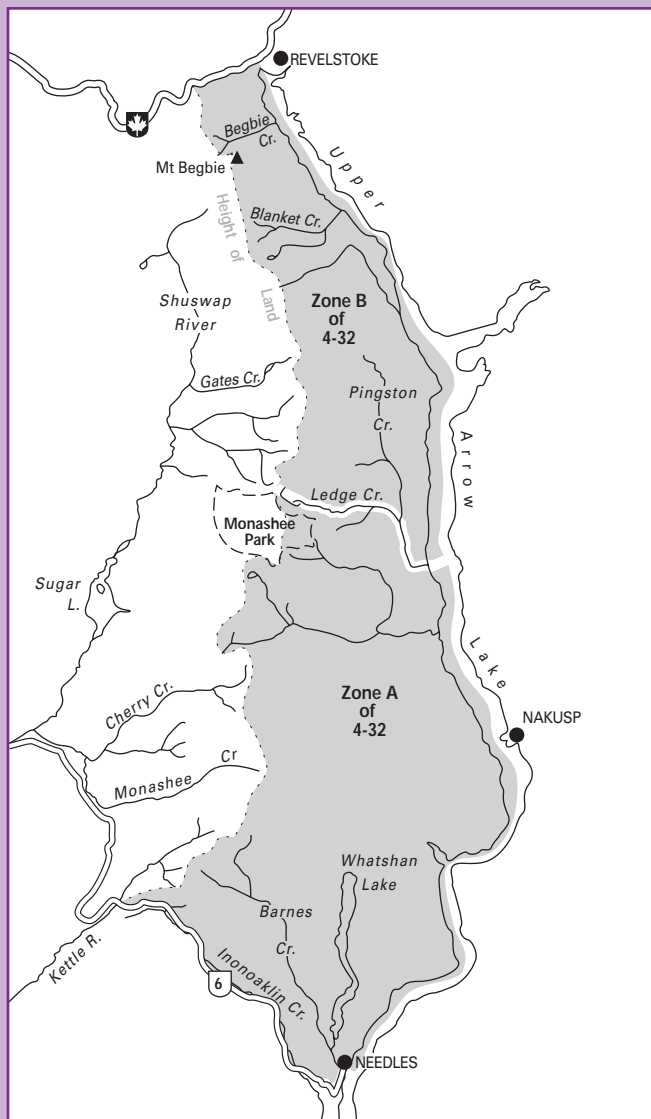
MAP 4C) KOOTENAY - MOUNTAIN SHEEP



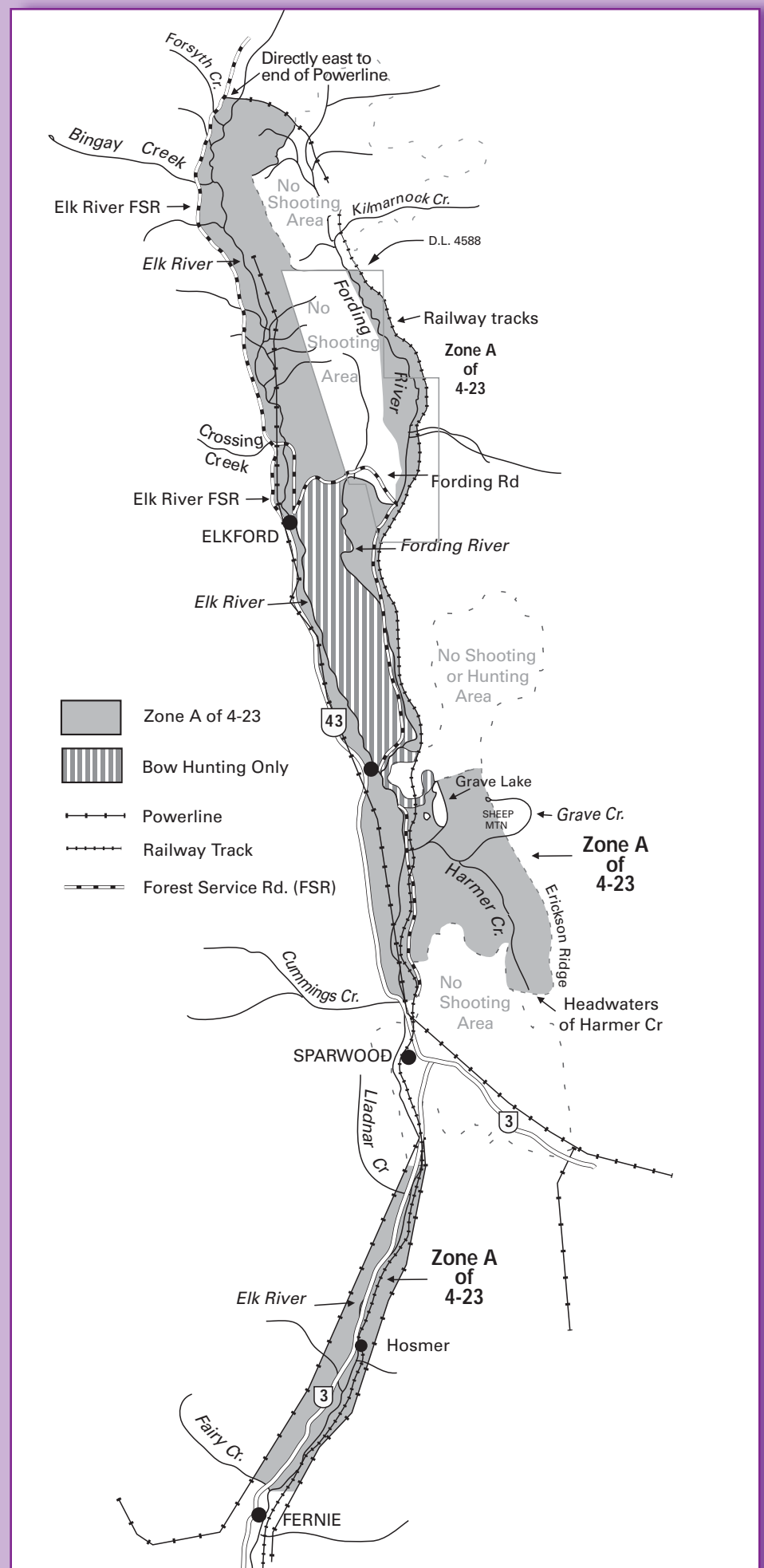
MAP SECTION - RETAIN FOR USE DURING HUNTING

Region 4

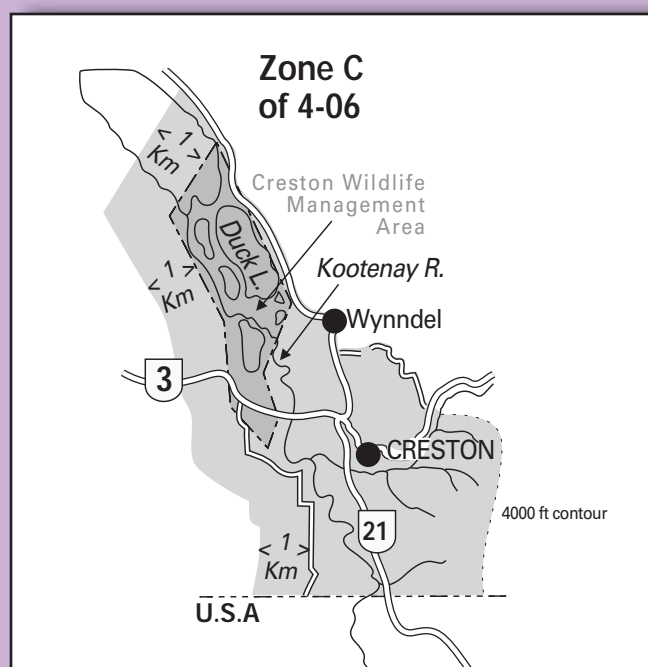
MAP 4D) KOOTENAY - MOOSE AND GRIZZLY BEAR



MAP 4E) KOOTENAY - ANTLERLESS ELK



MAP 4F) KOOTENAY - ANTLERLESS ELK

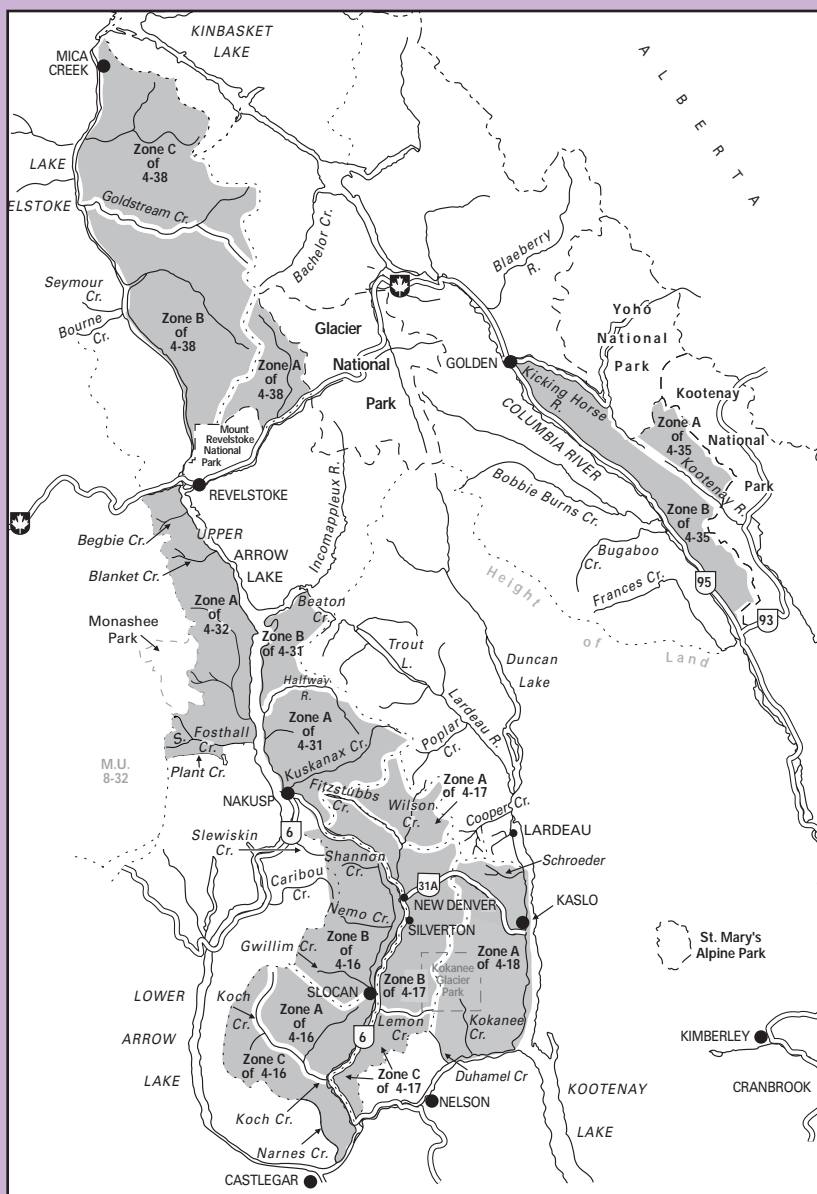
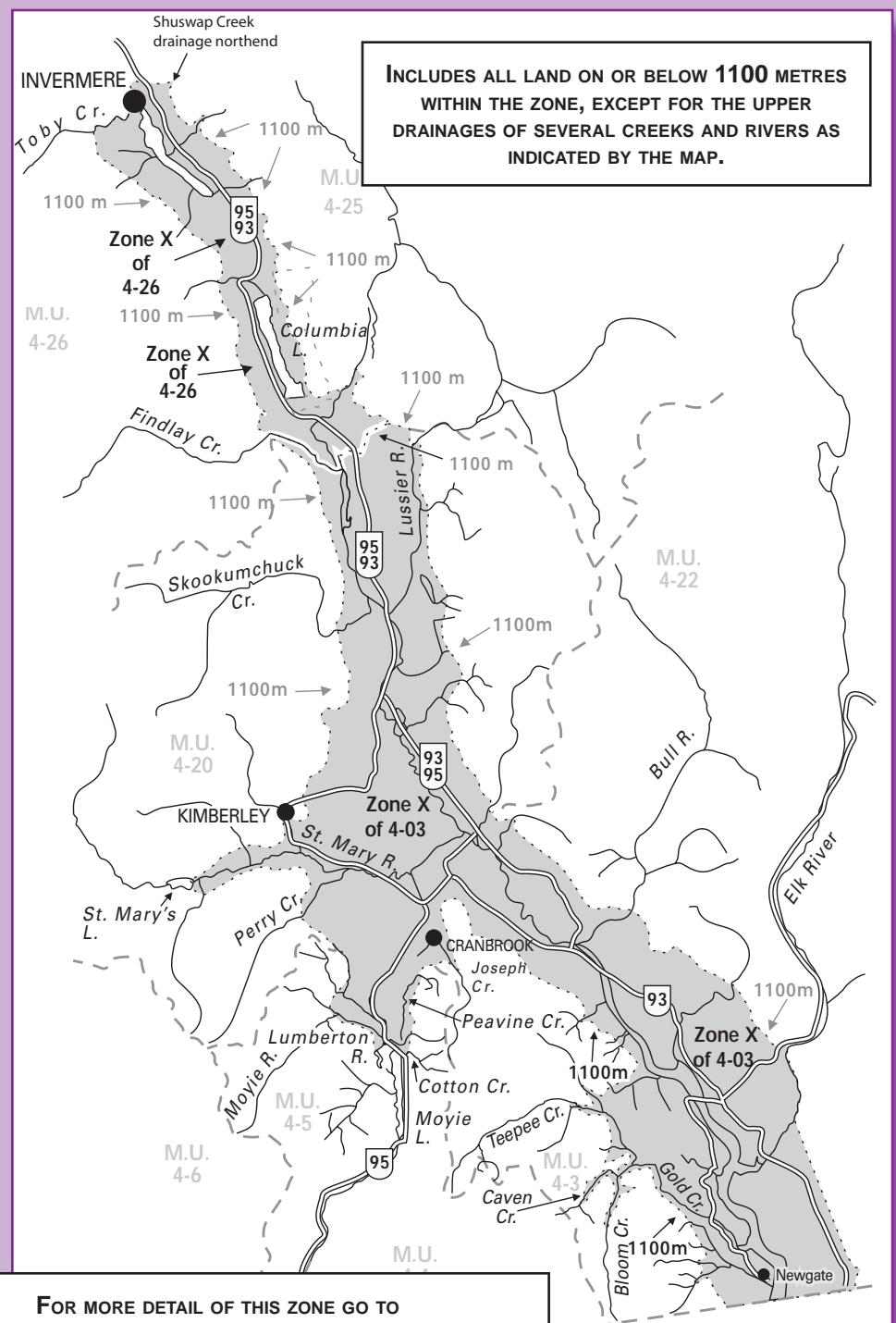


FOR MORE DETAIL OF THIS ZONE GO TO
www.env.gov.bc.ca/fw/wildlife/hunting/resident/elk1100m.html

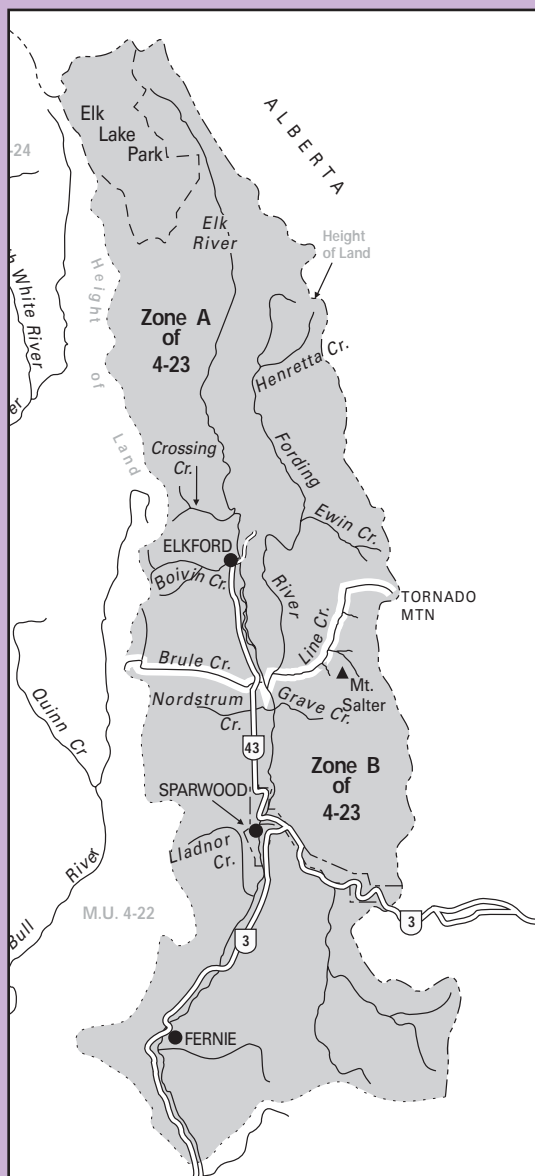
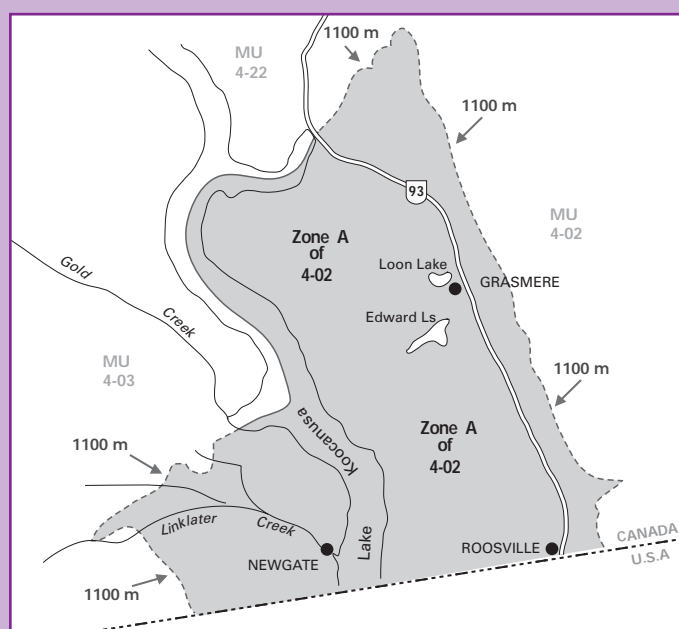
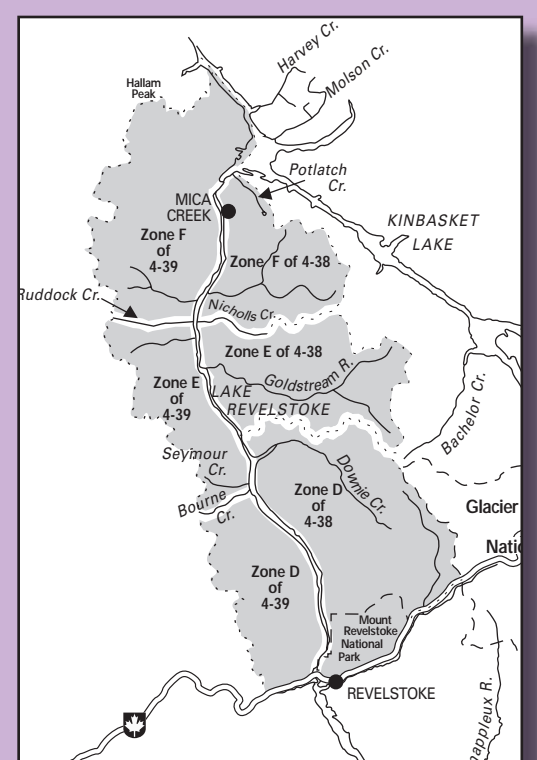
FOR MORE DETAIL OF THIS ZONE GO TO
www.env.gov.bc.ca/fw/wildlife/hunting/resident/elk1100m.html

MAP SECTION - RETAIN FOR USE DURING HUNTING

Region 4

MAP 4G) KOOTENAY - MOUNTAIN GOAT

MAP 4H) KOOTENAY - ANTLERLESS ELK


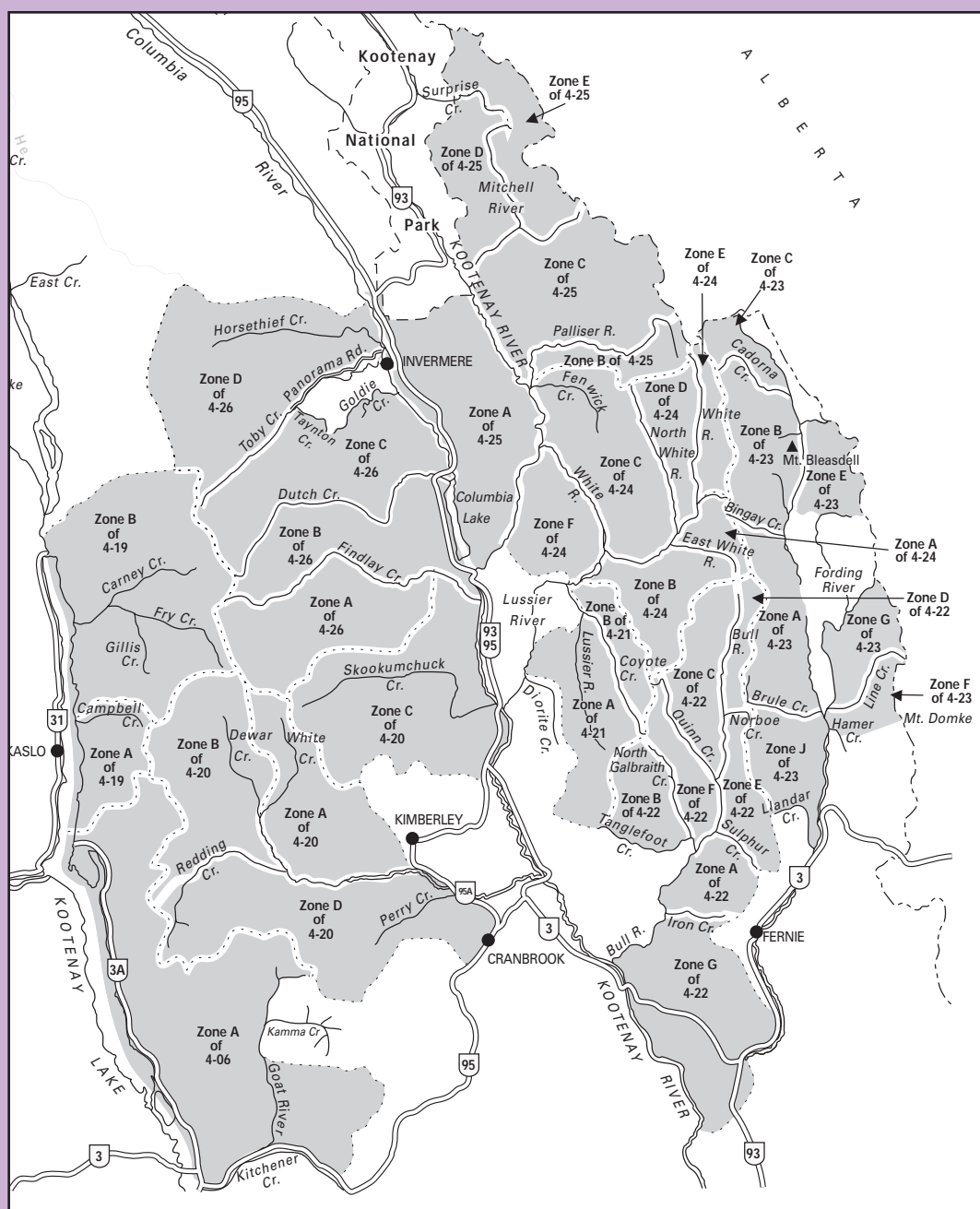
FOR MORE DETAIL OF THIS ZONE GO TO
www.env.gov.bc.ca/fw/wildlife/hunting/resident/elk1100m.html

MAP 4I) KOOTENAY - MOOSE

MAP 4J) KOOTENAY - ANTLERLESS ELK

MAP 4K) KOOTENAY - MOOSE


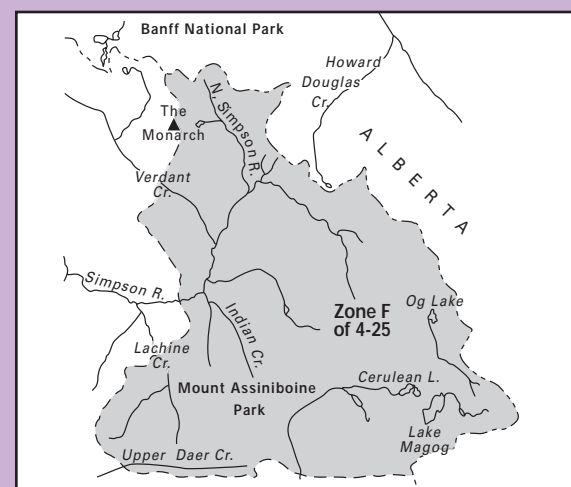
MAP SECTION - RETAIN FOR USE DURING HUNTING

Region 4

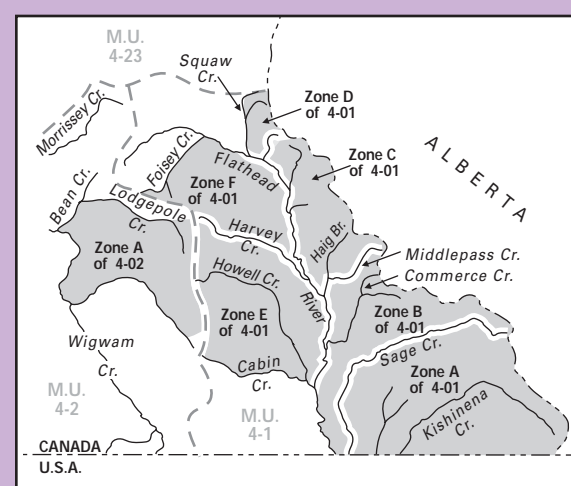
MAP 4L) KOOTENAY - MOUNTAIN GOAT



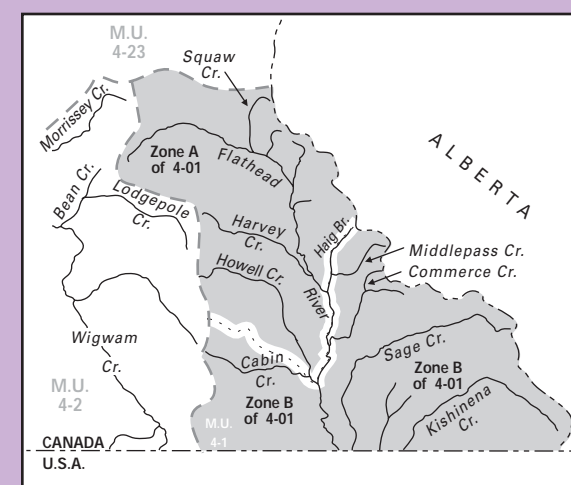
MAP 4M) MT. ASSINIBOINE PARK - MOUNTAIN SHEEP



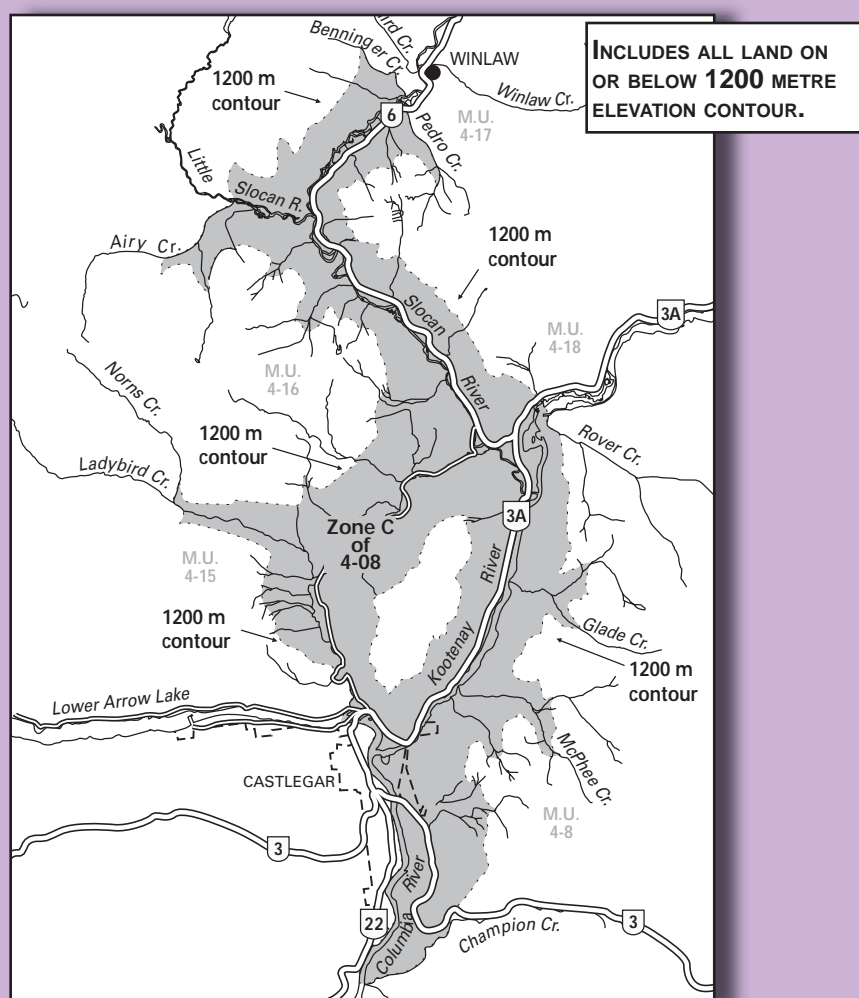
MAP 4N) KOOTENAY - MOUNTAIN GOAT



MAP 4O) KOOTENAY - MOOSE

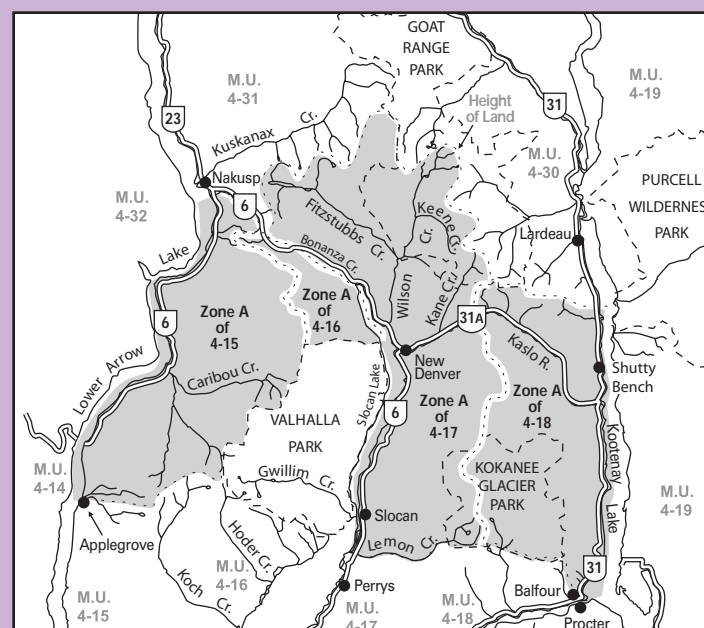


MAP 4Q) KOOTENAY - ANTLERLESS ELK



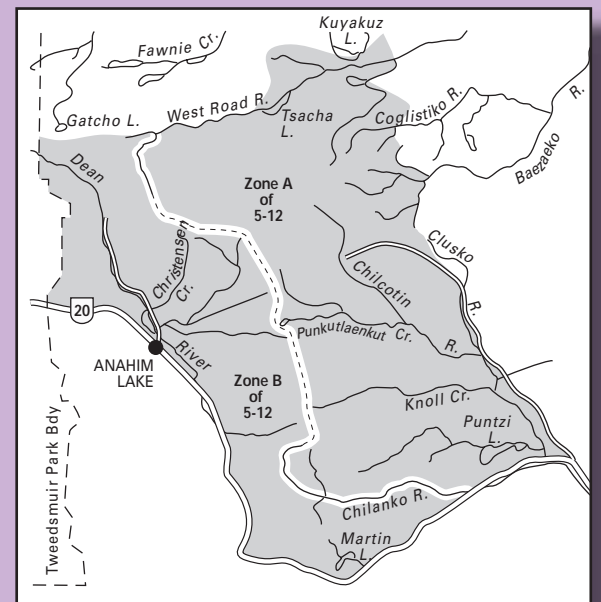
FOR MORE DETAIL OF THIS ZONE GO TO
www.env.gov.bc.ca/fw/wildlife/hunting/resident/elk1100m.html

MAP 4P) KOOTENAY - GRIZZLY BEAR

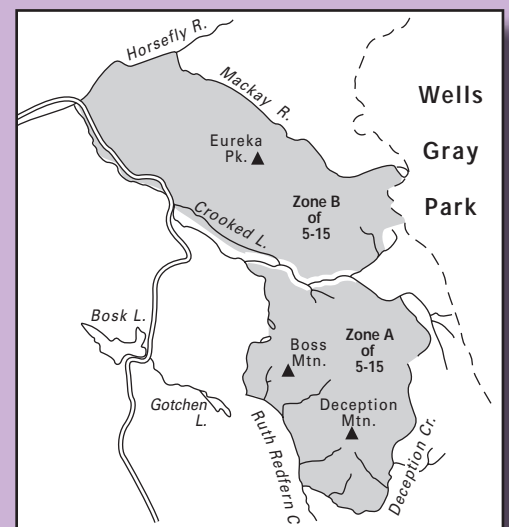


Region 5

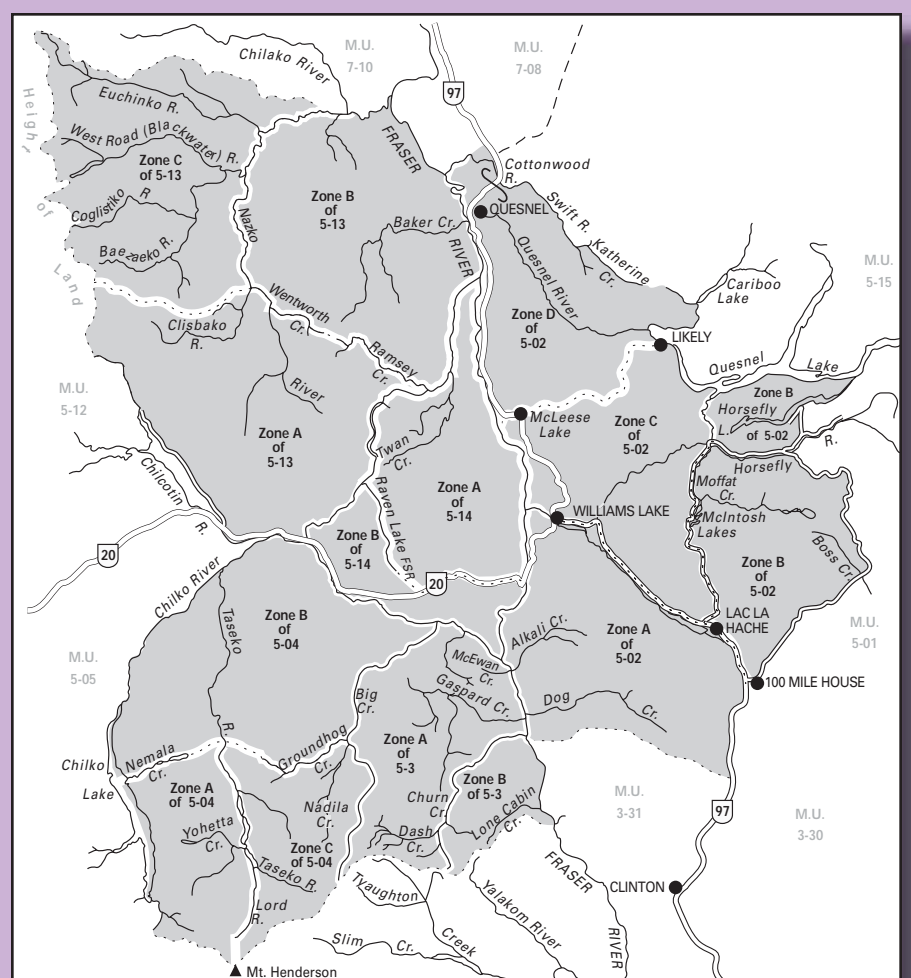
MAP 5C) CARIBOO - BULL MOOSE



MAP 5F) EUREKA/BOSS-DECEPTION - MOUNTAIN GOAT



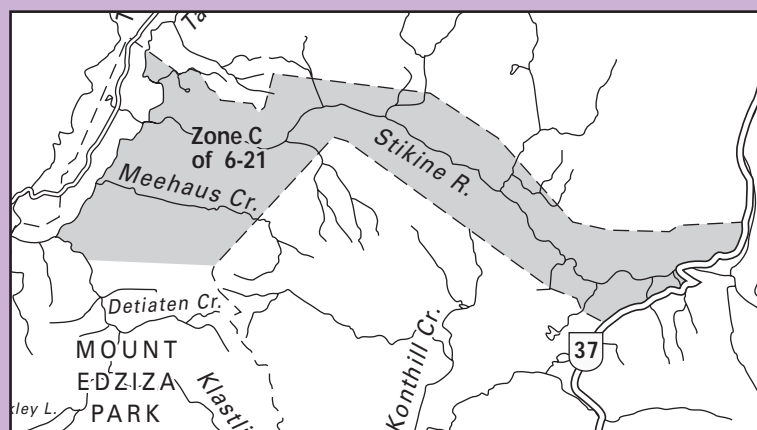
MAP 5H) CARIBOO - BULL MOOSE AND ANTLERLESS DEER



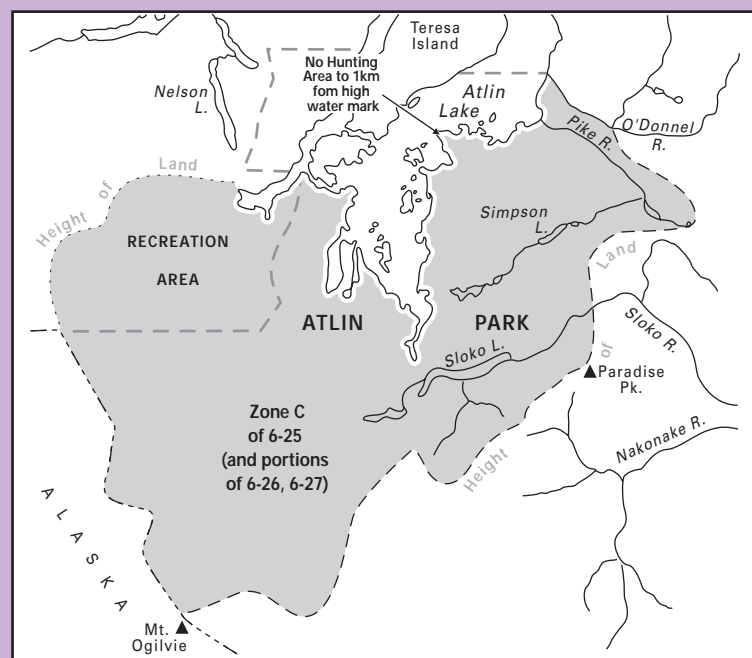
MAP SECTION - RETAIN FOR USE DURING HUNTING

Region 6

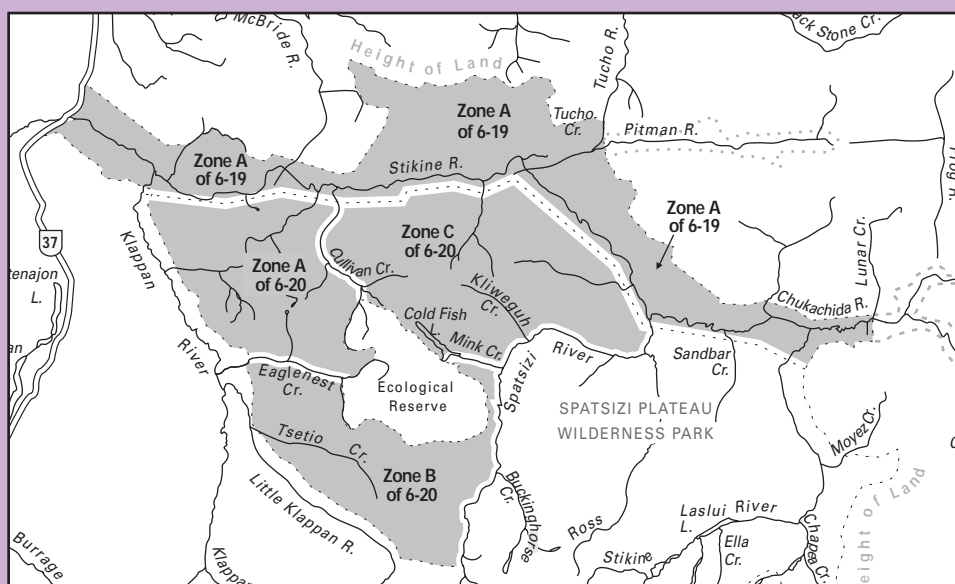
MAP 6A) STIKINE - MOUNTAIN GOAT



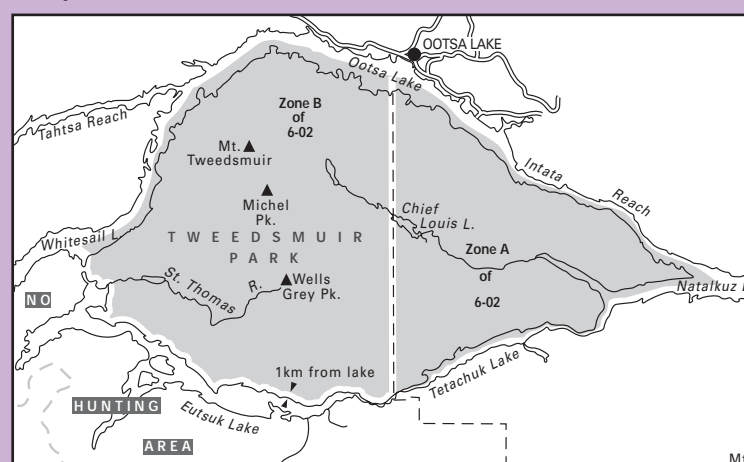
MAP 6B) ATLIN - MOUNTAIN GOAT



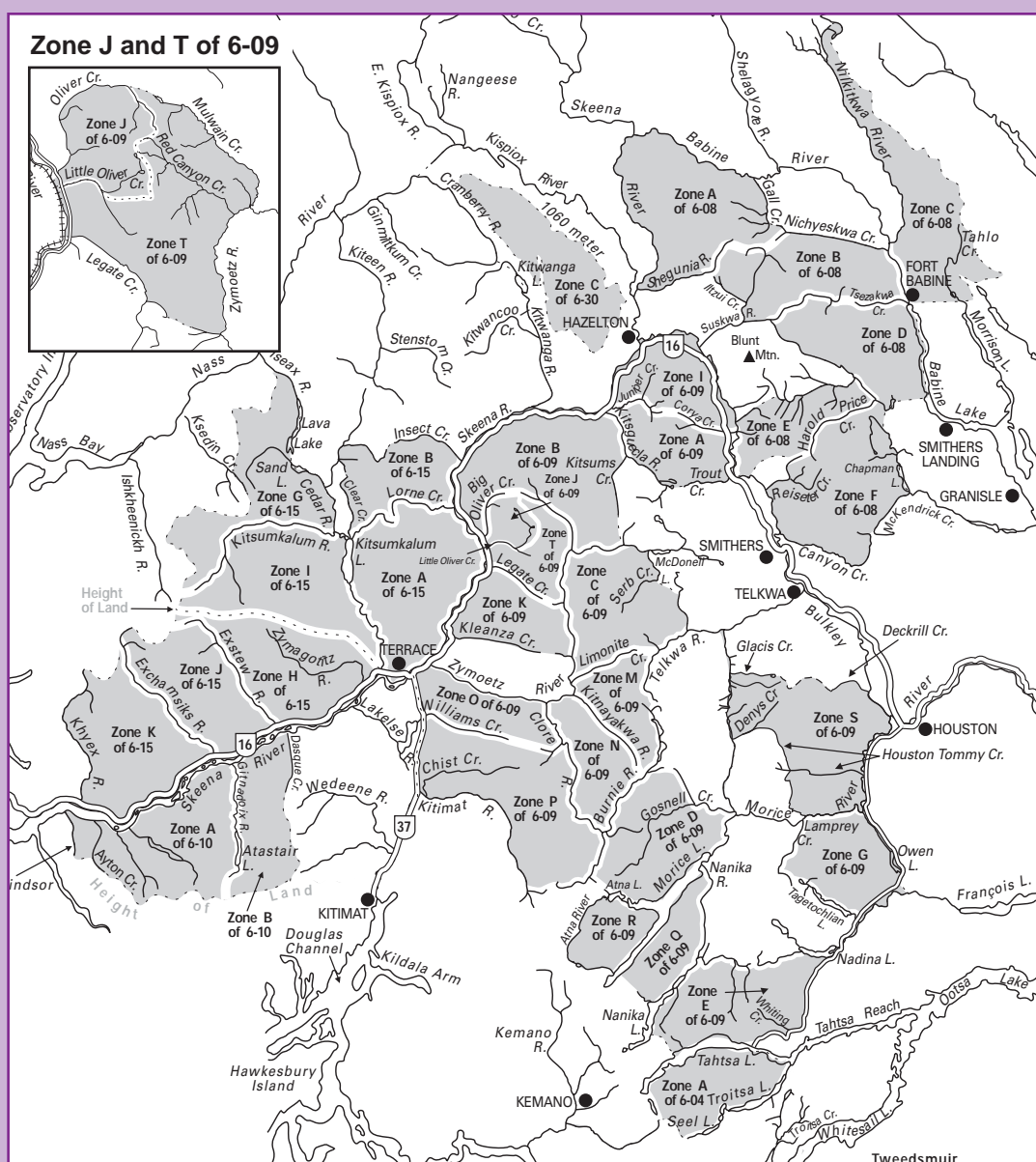
MAP 6C) SPATSIZI - MOUNTAIN GOAT



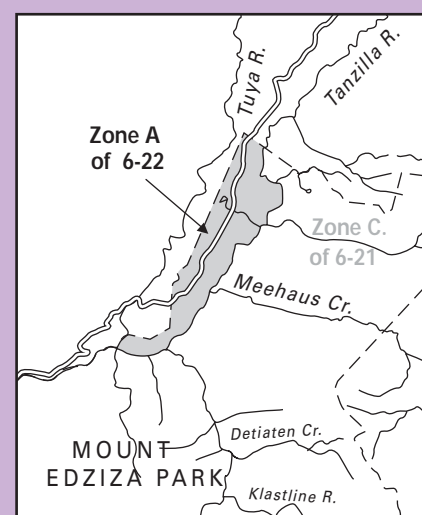
MAP 6D) SMITHERS - MOOSE AND TWEEDSMUIR - MOUNTAIN GOAT



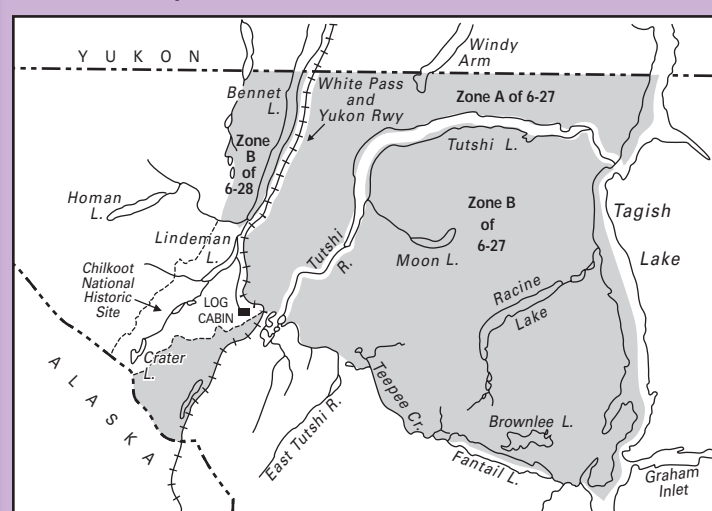
MAP 6E) SKEENA AND BABINE MOUNTAIN - MOUNTAIN GOAT



MAP 6F) STIKINE - MOUNTAIN GOAT



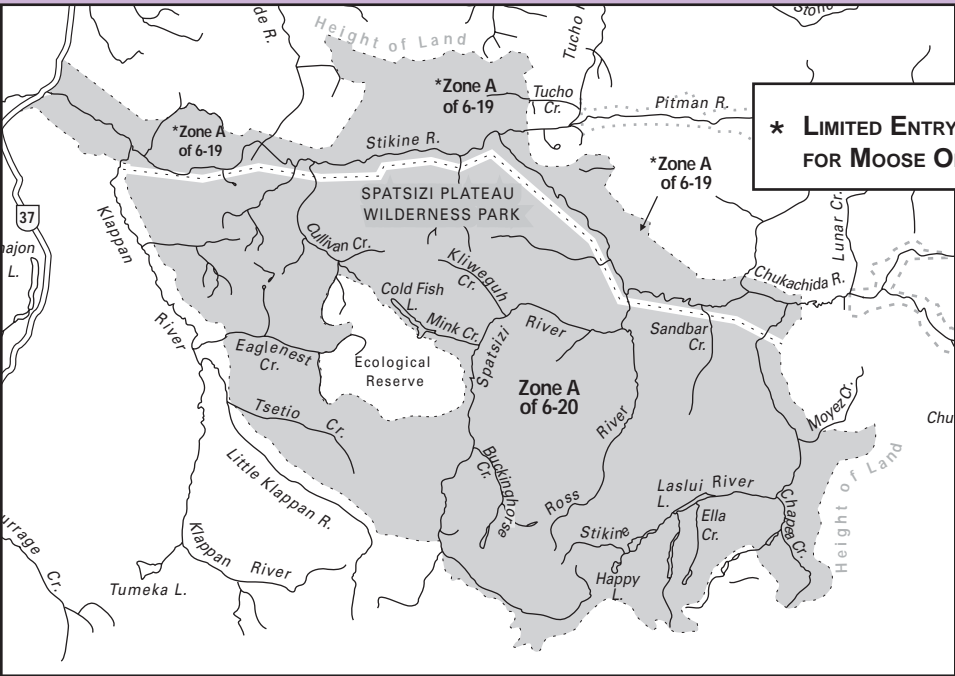
MAP 6G) TAGISH HIGHLANDS - MOUNTAIN GOAT



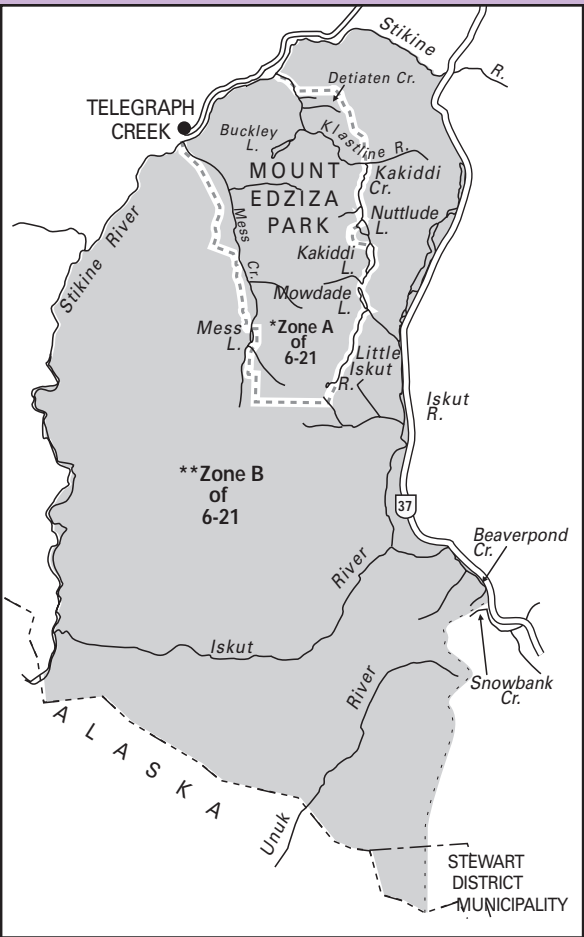
MAP SECTION - RETAIN FOR USE DURING HUNTING

Region 6

MAP 6H) SPATSIZI - MOUNTAIN SHEEP & CARIBOU AND STIKINE - MOOSE

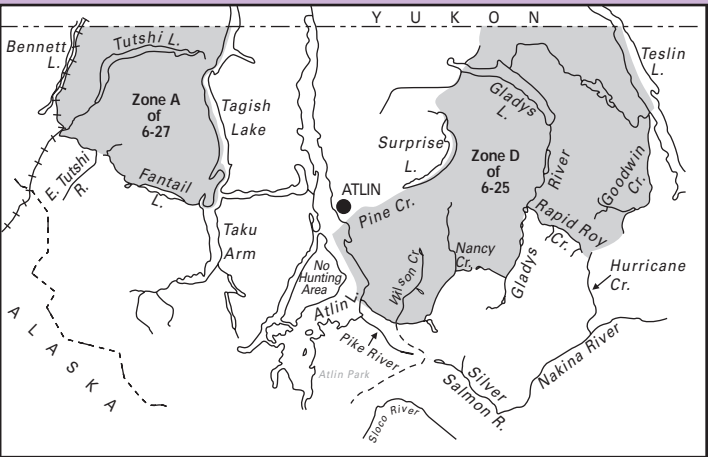


MAP 6I) EDZIZA - MOUNTAIN GOAT, MOUNTAIN SHEEP, CARIBOU AND GRIZZLY BEAR



- * LIMITED ENTRY HUNTING FOR GRIZZLY BEAR, MOUNTAIN GOAT, MOUNTAIN SHEEP AND CARIBOU
- ** LIMITED ENTRY HUNTING FOR GRIZZLY BEAR ONLY

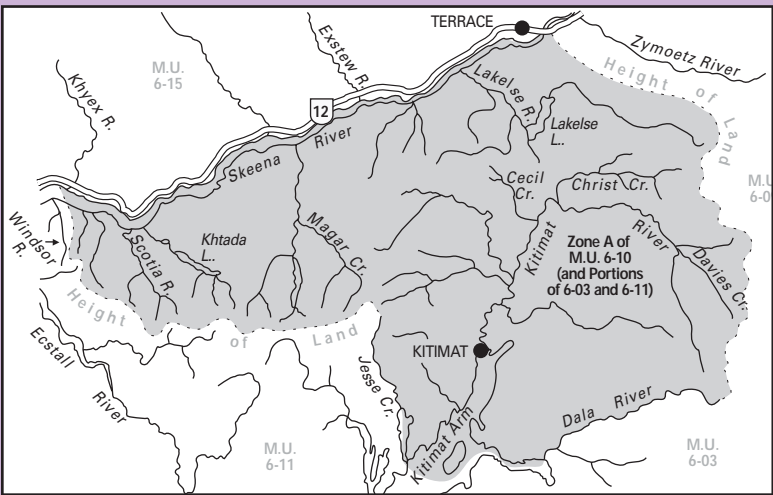
MAP 6J) ATLIN - MOUNTAIN SHEEP



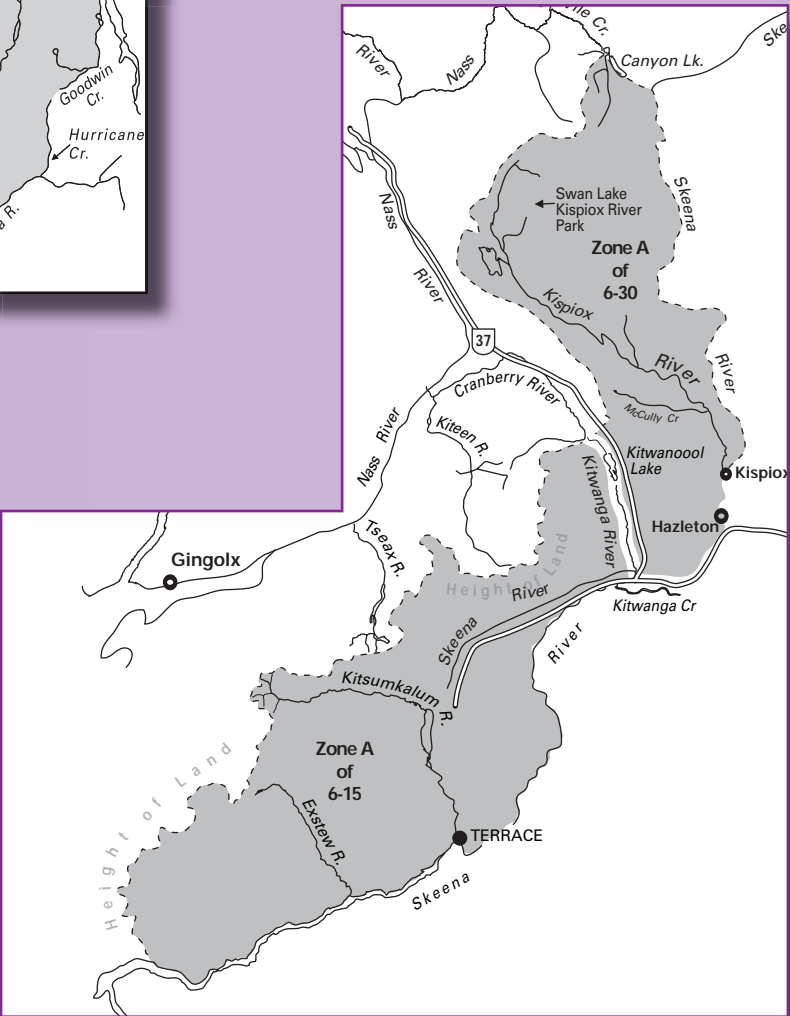
MAP 6L) ATLIN - CARIBOU



MAP 6K) SMITHERS - BULL MOOSE



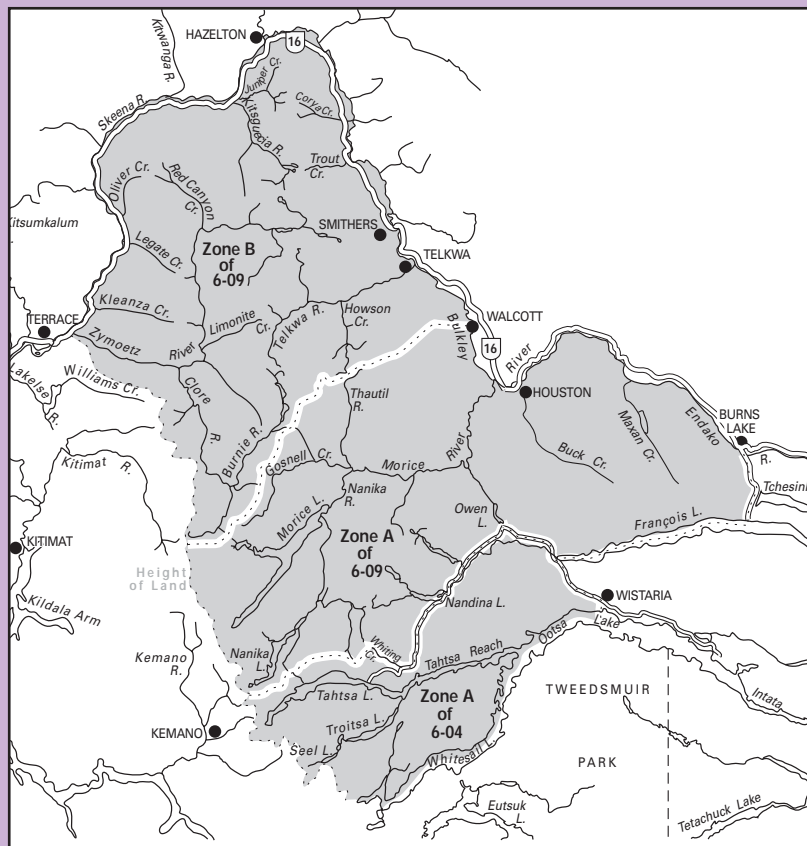
MAP 6M) SMITHERS - MOOSE



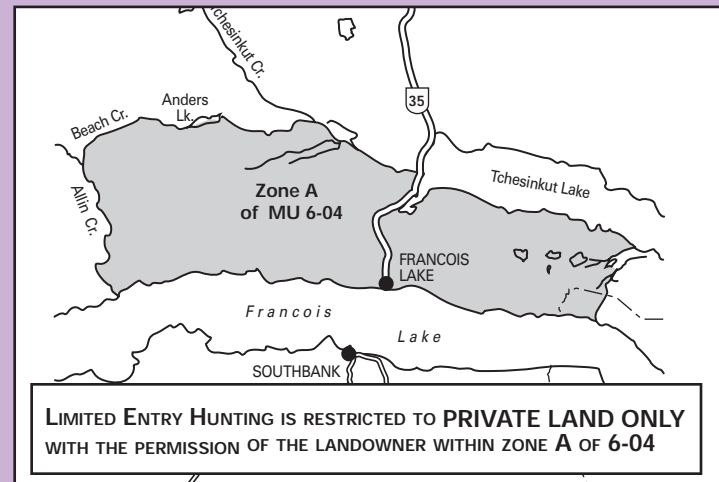
MAP SECTION - RETAIN FOR USE DURING HUNTING

Region 6

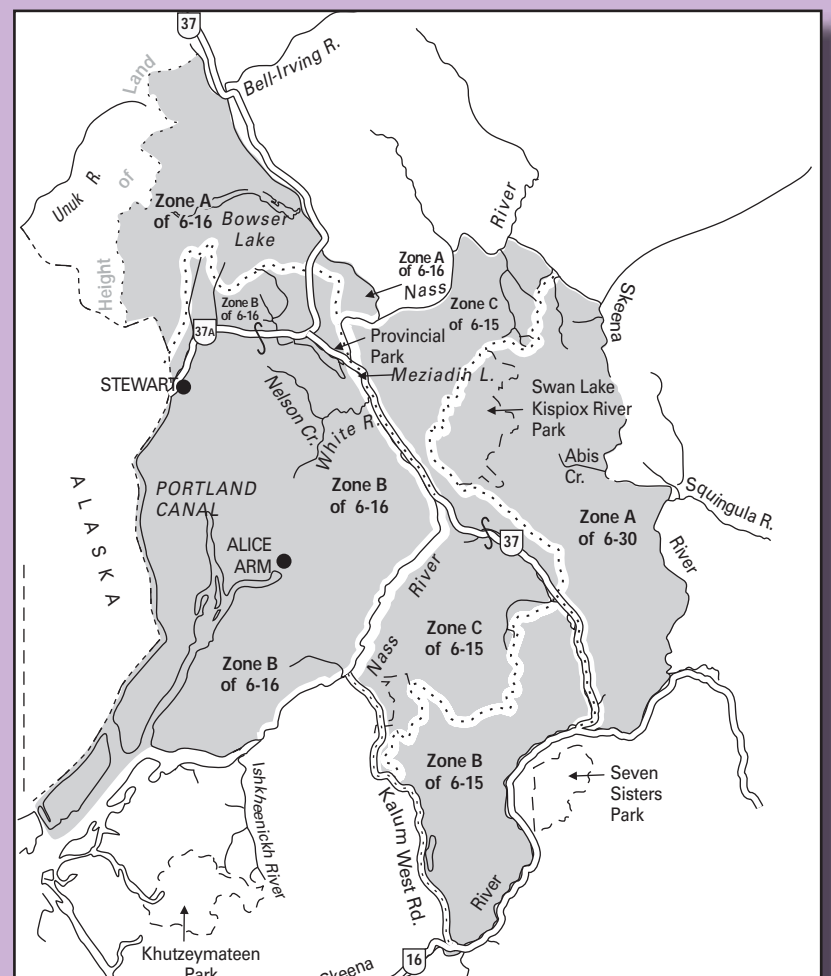
MAP 6P) BULKLEY - TAHTSA - GRIZZLY BEAR



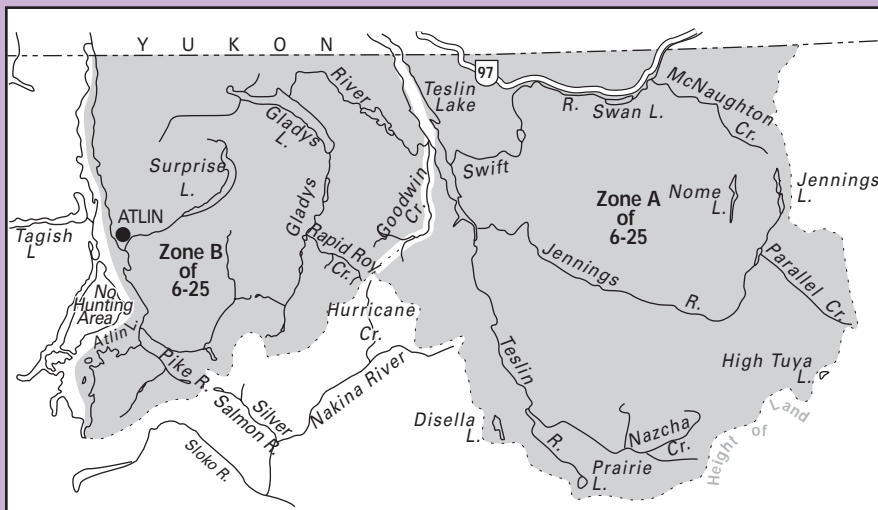
MAP 6O) FRANCOIS LAKE - MULE DEER



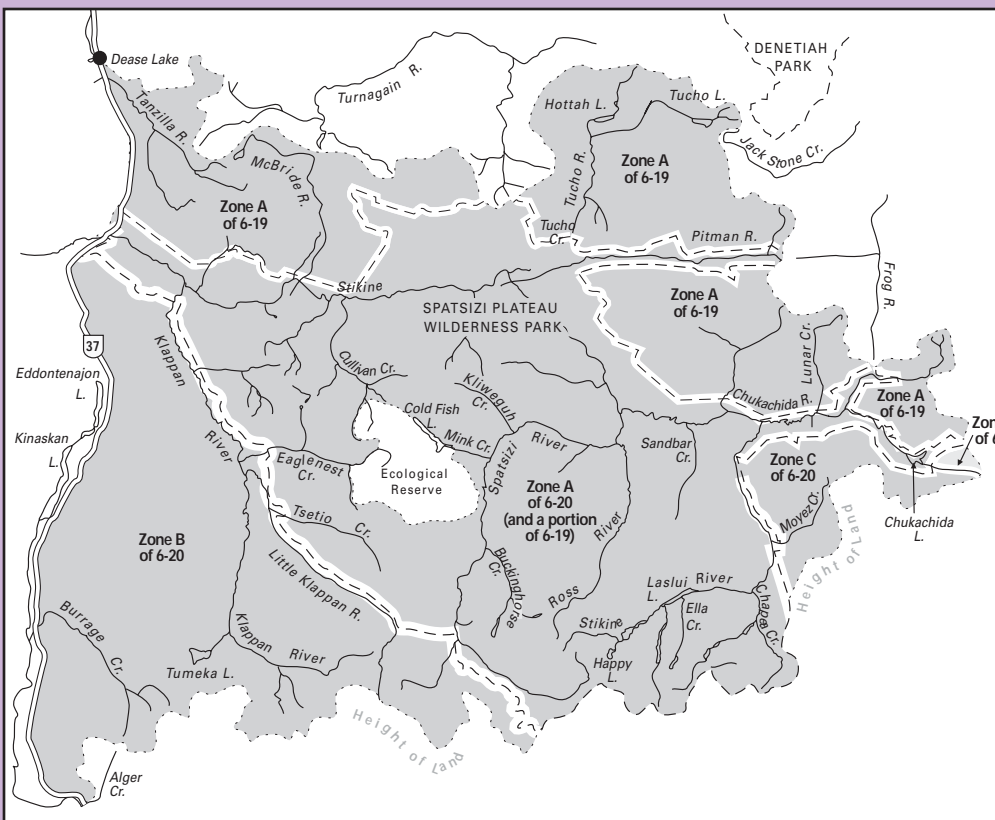
MAP 6Q) MEZIADIN - GRIZZLY BEAR



MAP 6R) TESLIN - GRIZZLY BEAR

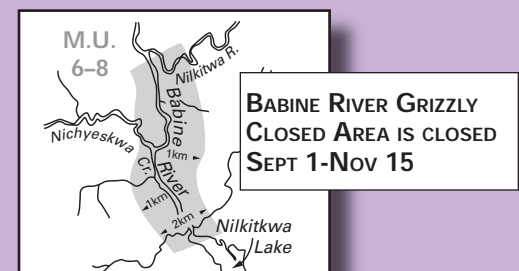


MAP 6S) SPATSIZI - GRIZZLY BEAR

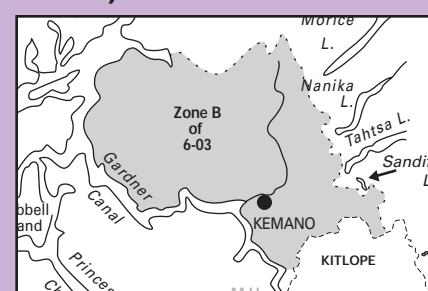


SPATSIZI WILDERNESS PARK: THERE IS NO ROAD ACCESS TO SPATSIZI PARK. BEFORE APPLYING FOR HUNTS IN THIS AREA PLEASE INVESTIGATE MEANS OF TRANSPORTATION AND COSTS INVOLVED.

MAP 6U) BABINE RIVER GRIZZLY BEAR CLOSED AREA



MAP 6T) SKEENA - GRIZZLY BEAR



Region 7

A detailed map of the Fort Belknap Reservation, Montana, illustrating land ownership and tribal boundaries. The map is divided into several regions, including Zone A of 7-57, Zone B of 7-57, and Zone A of 7-57. Key geographical features include the Milk River, Chief River, and various creeks and lakes. Land ownership is indicated by different shades of gray and labels such as M.U. 7-42, M.U. 7-48, M.U. 7-45, M.U. 7-58, M.U. 7-43, and M.U. 7-4. Tribal boundaries are marked with dashed lines, and specific locations like SIKANNI CHIEF, BORING RANCH, and BRADY RANCH are identified. The map also shows the locations of the Fort Belknap Reservation and the Fort Belknap Indian Community.

The map displays the Tumbler Ridge area with various management zones and geographical features. The zones are labeled as follows:

- Zone K of 7-21
- Zone B of 7-22/7-21
- Zone A of 7-22/7-21
- Zone E of 7-21
- Zone D of 7-21
- Zone C of 7-21
- Zone A of 7-19/7-21
- Zone B of 7-19/7-21
- Zone G of 7-19
- Zone E of 7-19
- Zone C of 7-19
- Zone B of 7-19
- Zone F of 7-19
- Zone D of 7-19
- Zone J of 7-19

Geographical features include:

- Rivers: Burnt R., Murra River, Kiskatinaw River, Wapiti River, Red Deer River, Narrows River.
- Creeks: Cowie Cr., Meikle Cr., Bull Moose Cr., Flathead Cr., Kinuseo Cr., Oton Cr., Imperial Cr., Wapiti Cr., Red Deer Cr., Narrows Cr.
- Towns: Tumbler Ridge, Monkman, Hook.
- Other features: M.U. 7-20, M.U. 7-23, Hot Springs.

A dashed line indicates the border with Alberta.

The map illustrates the Toad River Watershed, with a central area shaded in light gray and labeled "Zone A of 7-51". The watershed is bounded by "Nonda Creek" to the west, "Yash Creek" to the south, and "Racing Creek" to the east. A road labeled "97" runs horizontally across the middle. A black dot on this road is labeled "TOAD RIVER". Other labels include "Height of Land" at the top, "Muncho Lake Park" on the left, and "Hot Springs" at the top right. The map also shows "Toad" and "Racing" rivers within the watershed boundaries.

The map shows the Milk River, Caribou River, and Doge River. The towns of Hays and Haysville are marked. A scale bar indicates distances from 0 to 10 miles. A north arrow is present in the upper right corner.

Zone A of 7-45 is open to PRIVATE LAND only. Also includes any Crown land only within 2000 metres of private land

The map illustrates the Peace River Watershed in Alberta, Canada, divided into 12 management zones (A-L) under the 7-03 plan. The watershed is bounded by Jasper National Park to the north and Mount Robson Park to the east. Major rivers shown include the Peace River, Athabasca River, Smoky River, and others. Towns marked include Peace River, Athabasca, and Smoky. The map also shows the location of the Peace River Watershed relative to the Alberta-BC border and the location of the Peace River Watershed relative to the Peace River.

Region 7

A detailed map of the Valemount area in British Columbia, Canada. The map shows several fire zones shaded in grey, labeled as Zone I of 7-02, Zone B of 7-02, Zone C of 7-02, Zone F of 7-02, Zone G of 7-02, and Zone D of 7-02. Key geographical features include the Fraser River, North Thompson River, and several creeks such as Dove Hench Cr., Yellowbelly Cr., Bulldog Cr., Reach Cr., Howard Cr., Foster Cr., Baker Cr., and Dawson Cr. The town of Valemount is marked with a black dot. The map also shows the location of Jasper National Park to the east and the M.U. (Municipal Unit) boundaries for 7-04, 4-44, 4-43, 4-39, and 4-40. Highways 16 and 5 are indicated. The map is titled 'Map of the Valemount area' and includes a north arrow.

The map shows the Vanderhoof area with the Nechako River flowing through it. Zone A of 7-12 is located on the left side of the river, and Zone B of 7-12 is on the right side. The Height of Land is marked in the center. Various lakes are labeled, including Ancois L., Sinkut R., Cluculz L., Norman L., Tatuk L., and Euehniko. The Kenney Dam is located on the Nechako River. The map also shows the M.U. 7-10 and M.U. 7-11 boundaries. The town of Vanderhoof is marked with a black dot. The town of Prince George is marked with a black dot on the right side of the map. The road number 16 is shown on the right side of the map.

A map of the Sturgeon River area. The Sturgeon River is shown as a large, shaded area. To its north is Jellicoe Cr. To its east is the Firesteel River, which flows into Thutade Lake. To the south of the Sturgeon River is Keatlatui L. The area within the Sturgeon River is labeled "Zone D of 7-39".

The map illustrates the geographical layout of Zone A of 8-24, which is shaded in light gray. The zone is bounded by the Eagle River to the north, the Shuswap River to the west and south, and the Monashee Mountains to the east. Key geographical features include:

- Watersheds:** Watersheds within the zone are labeled with names and M.U. (Management Unit) numbers: Yard Cr. (M.U. 3-34), Kingfisher Cr. (M.U. 8-24), Wap Cr., Greenbush L., Lindmark Cr., Gates Cr., Vigue Cr., M.U. 8-23, Peter Cr., Sugar L., Stikum Cr., Outlet Cr., Cherry Cr., and Monashee Cr. (M.U. 8-23).
- Watersheds Outside the Zone:** Watersheds outside the zone include Shuswap Lake, M.U. 8-25, M.U. 4-32, Height of Land, Ledge Cr., and South Fossil Hall Cr.
- Geographical Features:** The map shows several lakes (Shuswap Lake, Mabel Lake, Kingfisher Lake, Sugar Lake, Stikum Lake, and Upper Arrow Lake) and rivers (Eagle River, Shuswap River, and Mabel Lake). It also identifies towns such as Sicamous, Kingfisher, Mabel Lake, Shuswap Falls, and Lumby, as well as the town of Revelstoke to the northeast.
- Infrastructure:** The map includes a network of roads, with major routes like Highway 1 and Highway 23 indicated by numbered markers.

The map shows the Kingsport, Tennessee area. Major roads include US-50 (labeled '5') and US-42 (labeled '42'). Towns shown include Kingsport, Brookmore, Morphy, Lewisburg, and Princeton. Geographical features include the Tennessee River, Clinch River, and various mountains like Tulameen Mtn., Blackburn Lodestone Mtn., Granite Mtn., and Skaist Mtn. Two specific zones are highlighted: 'Zone A of 8-05' in the northern part of the map and 'Zone B of 8-05' in the southern part. Other labels include 'Aspen Grove', 'Miseszula L.', 'Whipsaw Cr.', 'Copper Cr.', 'Corral Cr.', 'Dowdley Cr.', 'Carry Cr.', 'Britton Cr.', 'Kelly Cr.', 'Jin Cr.', 'Oculhalia R.', and 'Hight or Land'.

A detailed map of the Klamath River watershed area. The map shows the Klamath River flowing from the top right towards the bottom left. Various creeks and rivers are labeled, including Whistle Cr., Pettigrew Cr., Johns Cr., Larcen Cr., Shoemaker Cr., Paul Cr., Ashnola R., Barrington Cr., Hunter Cr., Juniper Cr., Ewart Cr., Snehumption Cr., Wall Cr., Lakeview Cr., and Young Cr. The map is divided into several zones: Zone A of 8-03 (shaded gray) is located in the center-left; Zone B** of 8-03 (unshaded) is in the bottom right; Zone D of 8-03 (unshaded) is in the top right. A black dot labeled KEREMEOS is located in Zone D. A dashed line at the bottom represents the U.S.A. boundary. Other labels include M.U. 8-04 in the top left, Height of Land in the top center, and Cathedral Park in the center-left.

A map of Provincial Park showing the location of Zone F of 8-15. The map includes the following features:

- Miller Cr.** (top left)
- Xenia L.** (top center)
- Christina Lake** (top right)
- Zone F of 8-15** (center, shaded area)
- Snowball Cr.** (middle left)
- Sand Cr.** (bottom left)
- Moody Cr.** (bottom right)
- GRAND FORKS** (bottom center)
- Kettle River** (bottom left)
- Canada U.S.A.** (bottom right, border line)
- Highway 3** (right side, marked with a shield)

A map of the Kootenai River watershed area. The map shows the towns of Merland, Penticton, and Shettleworth Cr. Key features include Robison Cr., Naramata Cr., Height of Peak, Ellis Cr., Skaha L., and Shettleworth Cr. Highway 97 is also shown. A shaded area labeled 'Zone A of 8-09' is located near Penticton. The map also shows the Kootenai River and the Shuswap River.

Map of the Kettle River watershed showing the 1100 m contour line and the location of Zone A of 8-12. The map includes labels for various Management Units (MU 8-01, MU 8-10, MU 8-12, MU 8-14, MU 8-15), the Kettle River, Wilkinson River, and Rendell Cr. A legend indicates that Zone A of 8-12 follows the 1100 m contour. The map also shows the locations of Westbridge and Grand Forks, and the routes of Highway 33 and Highway 3.

**INCLUDES ALL LAND ON
OR BELOW 1100 METRES
WITHIN THE ZONE.**

THE WILD SHEEP SOCIETY OF BRITISH COLUMBIA HORN CURL EDUCATION PROGRAM

The Wild Sheep Society of British Columbia has partnered with the British Columbia Ministry of Forests, Lands and Natural Resource Operations to develop an education program for hunters relating to horn curl restrictions that apply to the harvest of wild sheep in the province.

The Society and the Ministry have become increasingly concerned about the number of illegal sheep kills occurring in British Columbia, in some cases resulting from a lack of diligence. In some cases illegal kills may result in increasing hunting restrictions (such as Limited Entry seasons in place of general open seasons) or the complete closure of a season.

In an attempt to limit the number of illegal sheep harvested in British Columbia, the Wild Sheep Society has created a horn curl education program, with the support of the Ministry of Forests, Lands and Natural Resource Operations.

The Society's horn curl education program is divided into two sections: an education component, and a test component.

Both the Society and the Ministry highly recommend that all sheep hunters review the horn curl education program and participate in the horn curl test. Even for experienced sheep hunters this will provide a helpful review.



PHOTO: LINO GRIFONE

Please review the Education Page for the Horn Curl Education Program and take the Horn Curl Test at www.wildsheepsociety.net/



NOTICE TO HUNTERS



In-season regulation changes are posted on the Fish, Wildlife and Habitat Management website. Regulations are subject to change from time to time, and it is the hunter's responsibility to be informed of current regulations. Please check our website for in-season changes before your hunt: www.env.gov.bc.ca/fw/wildlife/hunting/news/. Or subscribe to RSS a new internet-based service that allows users to sign up for instant web updates. See page 4 for details.

NOTICE TO MOUNTAIN GOAT HUNTERS

Minimizing the female (nanny) harvest of Mountain Goats has been identified as an important conservation action. Previously, the Ministry of Forests, Lands and Natural Resource Operations has addressed concerns with the harvest of females through voluntary compliance among hunters to select a male Mountain Goat (billy). While the proportion of females in the harvest has decreased, there continues to be concerns over the high harvest of female mountain goats in some areas. In order to address this concern, a regulation has been implemented that states **"It is unlawful to hunt a female Mountain Goat accompanying a kid or a female Mountain Goat in a group that contains one or more kids."**

This regulation does not protect all female Mountain Goats as a solitary female Mountain Goat, or a female Mountain Goat within a group of goats that does not contain kids, would still be legal to harvest.

For more information on how to select a billy, you can borrow the video *"Is it a Billy or is it a Nanny?"* from any of the Ministry regional offices, or from the Fish, Wildlife and Habitat Management Branch in Victoria. The same video is also available from the BC Wildlife Federation. To test yourself on mountain goat sex identification go to www.env.gov.bc.ca/fw/wildlife/hunting/docs/goat_orientation_08Utah.pdf.

The recently completed *"Management Plan for the Mountain Goat in British Columbia"* contains detailed information on managing Mountain Goats in BC, and is available for downloading at www.env.gov.bc.ca/eirs/bdp/biodiversity_publications_index/bdpStaticPageM.htm

