

2009 / 2010 Mountain Goat Zone B of 4-25

Legend

Mountain Goat Zone B of 4-25

Management Units

highways

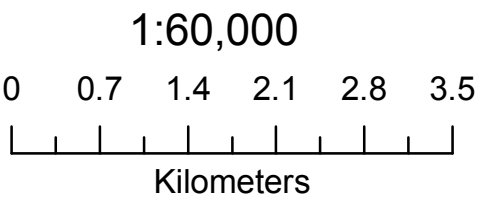
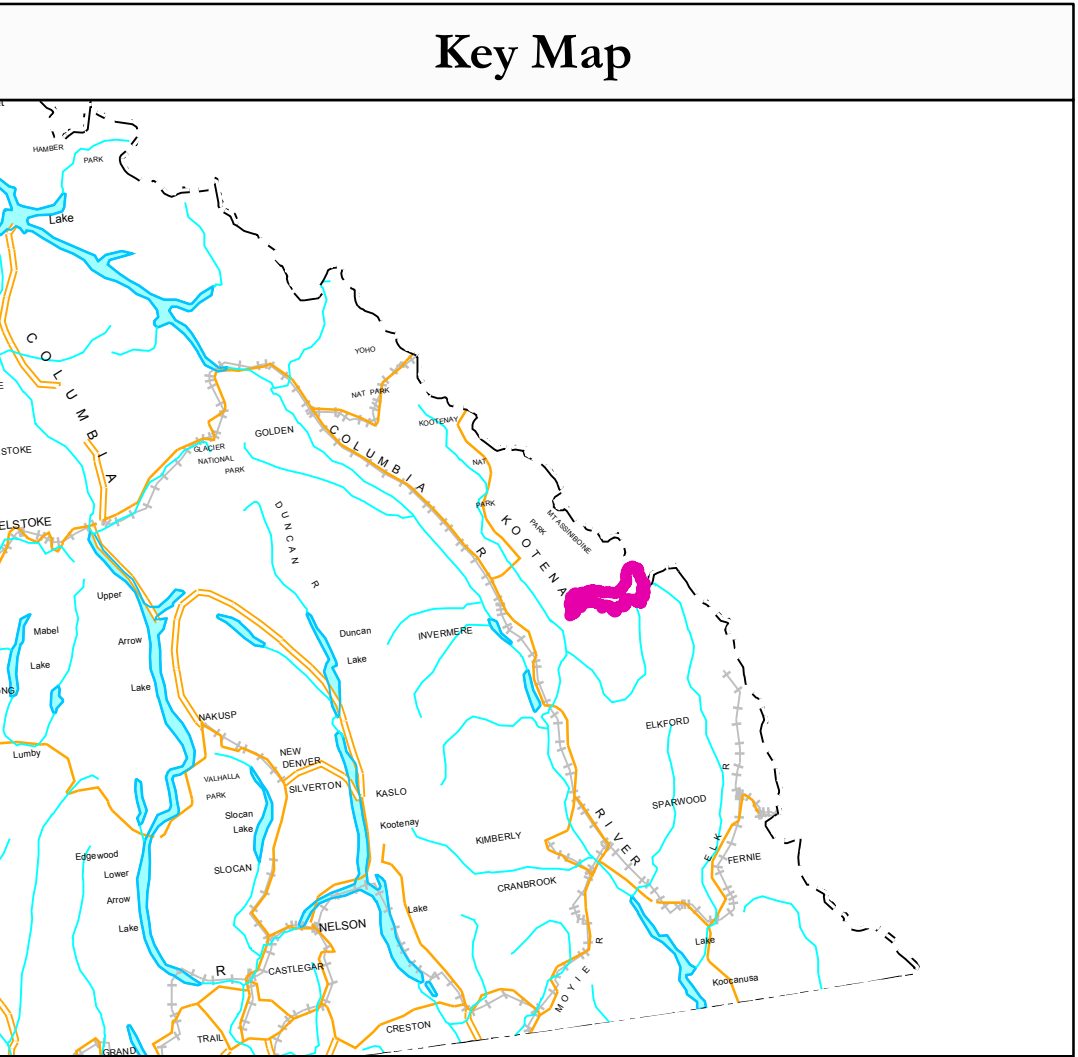
local

resource, recreation

ferry

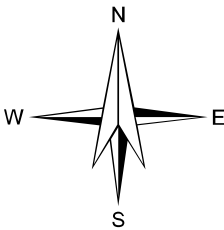
Nisgaa Lands

Protected Areas



Data Sources and Notes

These maps represent LEH zone boundaries only. For other boundary information including, but not limited to, species closed areas, management unit boundaries, no hunting/shooting areas and motor vehicle restricted areas, refer to the appropriate regulations. Road data is not up to date and roads depicted may not exist. New roads from 1995 onwards are not shown on map.



Produced for:

LEH

Produced by:

GeoBC

Ministry of Agriculture and Lands

Integrated Land Management Bureau

Geo BC

Filepath: Q:\projects\clients\wlap\leh\arcmap_08\leh_work_LL.mxd

Projection/Datum: BC Albers/NAD83

Date Created: 2009/03/03

Created by: Victoria Service Center, LL