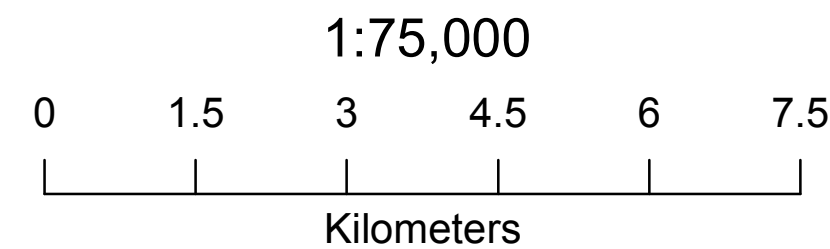


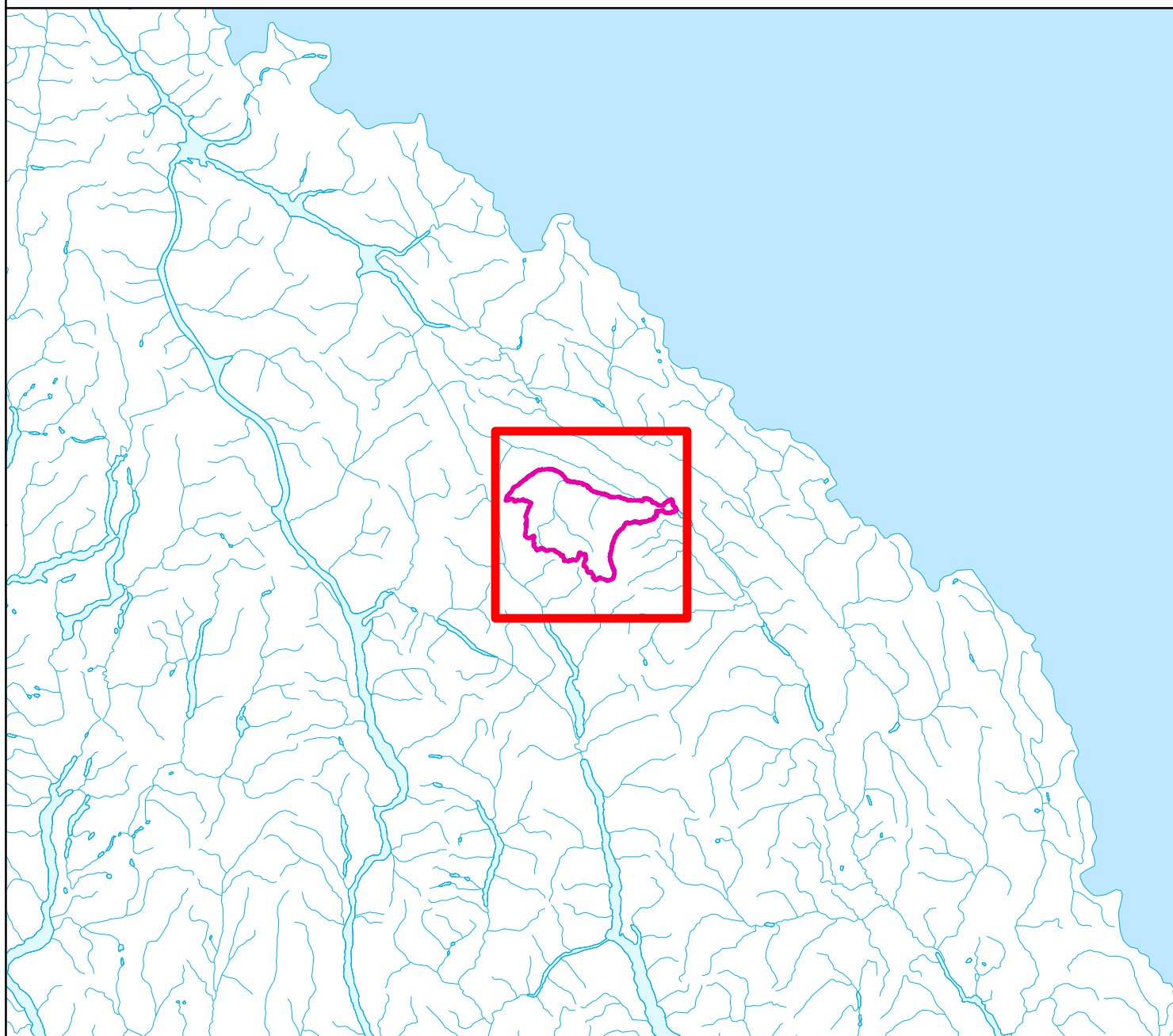
2014 / 2015 Mountain Goat
Zone B of 4-34

Legend

- Goat Zone B of 4-34
- Wildlife Management Units
- Ferry
- Freeway
- Highway
- Arterial
- Ramp
- Collector
- Lane
- Local
- Alleyway
- Recreation
- Resource
- Restricted
- Service
- Strata
- Trail
- Unknown
- Transmission line/pipeline

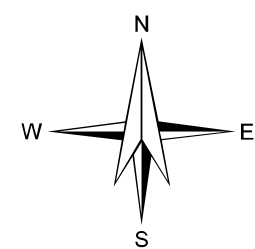


Key Map



Data Sources and Notes

These maps represent LEH zone boundaries only. For other boundary information including, but not limited to, species closed areas, management unit boundaries, no hunting/shooting areas and motor vehicle restricted, refer to appropriate regulations. Road data is not up to date and roads depicted may not exist. New roads from 1995 onwards are not shown on map.



Produced for:
Wildlife and Habitat Management Branch
Produced by:



GecBC

Filepath: C:\projects\clients_new\menv\fish_and_wildlife\LEH_general_support\ArcGISProjects\mg_4-34_zoneB.mxd
Projection/Datum: GCS_North_American_1983\Albers
Date Created: January 10, 2014
Created by: RD