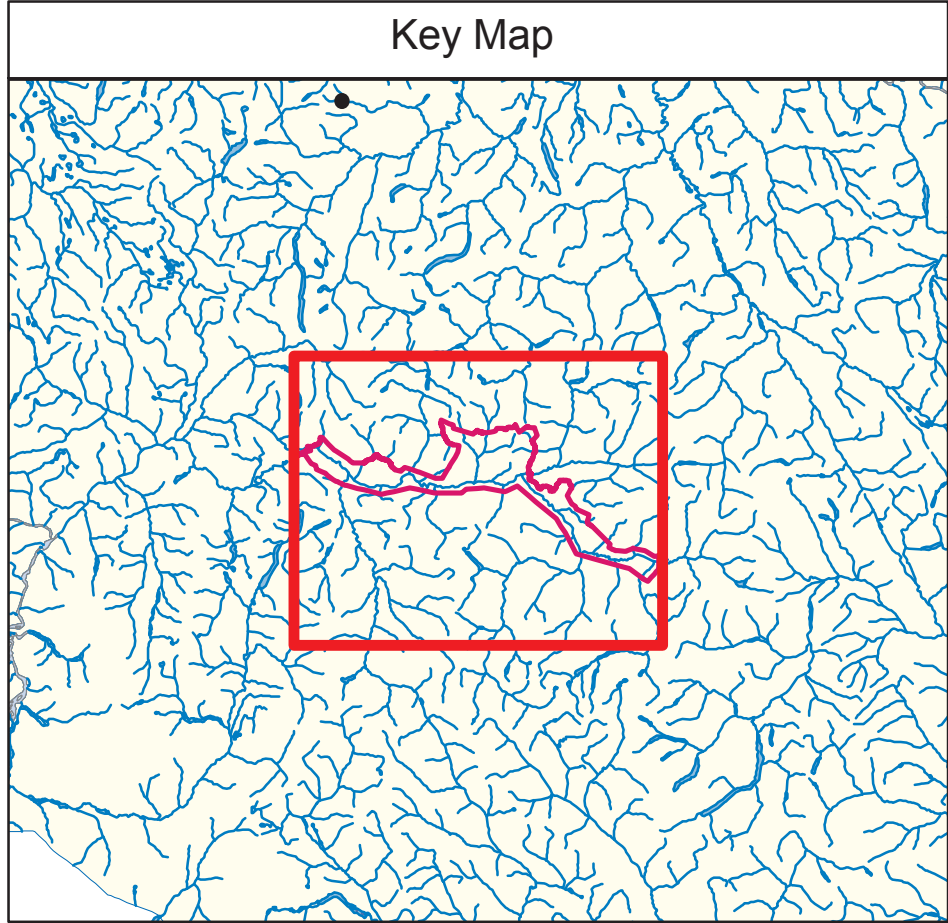


2010 / 2011 Moose  
Zone A of 6-19

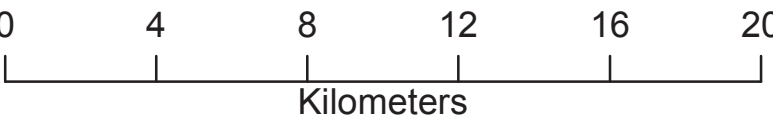


Legend

- Elk Zone A of 6 - 19
- Management Units
- Named Highway (DRA)
- Major Paved
- Paved Secondary
- Paved Local
- Gravel Road
- Road Rough
- Airfield, Airport, Airstrip
- Ferry Route
- Trail
- Bridge or Tunnel
- Rail Line
- Conservancies and Recreation Areas
- Parks, Protected Areas, Ecological Reserves

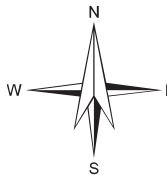


1:200,000



Data Sources and Notes

These maps represent LEH zone boundaries only. For other boundary information including, but not limited to, species closed areas, management unit boundaries, no hunting/shooting areas and motor vehicle restricted areas, refer to the appropriate regulations. Road data is not up to date and roads depicted may not exist. New roads from 1995 onwards are not shown on map.



Produced for:  
**LEH**  
Produced by:  
**BRITISH COLUMBIA**  
www.gov.bc.ca

**Integrated Land Management Bureau**  
**GeoBC**

Filepath: O:\projects\clients\_new\menv\fish\_and\_wildlife  
P111-0158\_LEH\_general\_support\ArcGIS\Projects\m\_6-19a.mxd  
Projection/Datum: Nad 83/ Albers  
Date Created: August 24, 2010  
Created by: LL