


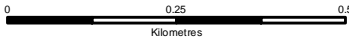


### Barnes Lake AMA Access Management Area

- - - Roads Open Year Round
- - - Roads Closed Year Round
- Barnes Lake
- Gate/Sign
- Paved Road
- non status road
- Railway
- 30m Contour
- Provincial Boundary
- Indian Reserve
- National Park
- Provincial Park & Protected Area



0      0.25      0.5  
Kilometres

coordinates reference: UTM, Z11, NAD83