



# BRITISH COLUMBIA LIMITED ENTRY HUNTING REGULATIONS SYNOPSIS 2002 - 2003

ONLY "RESIDENTS" AS DEFINED IN THE WILDLIFE ACT MAY APPLY

**CLOSING DATE**  
**APPLICATIONS MUST REACH THEIR VICTORIA ADDRESS BY ... 4:30p.m. JUNE 12, 2002**

DATE OF DRAW RESULT NOTIFICATION ... JULY 11, 2002  
APPLICATION CARDS ARE \$5.00 EACH — THESE FEES ARE **NOT** REFUNDABLE  
TO BE USED IN CONJUNCTION WITH HUNTING & TRAPPING REGULATIONS SYNOPSIS  
INFORMATION FOR SPRING AND FALL GRIZZLY BEAR HUNTS ON PAGE 12, 13 & 14  
MINISTRY OF WATER, LAND AND AIR PROTECTION  
HON. JOYCE MURRAY, MINISTER

**\*\* FOR 2002, BRITISH COLUMBIA WILL CONTINUE WITH THE SPECIAL SHEEP AUTHORIZATION LOTTERY - SEE PAGE 4 FOR DETAILS. \*\***

## GENERAL INFORMATION

The information in this booklet is a summary of the regulations, which apply to Limited Entry Hunts. Applicants who are successful in the draw are required to refer to the 2002/2003 Hunting and Trapping Regulations Synopsis, available in July, for those 'General' hunting regulations affecting their Limited Entry Hunts.

The purpose of Limited Entry Hunting is to achieve wildlife management objectives without

resorting to such measures as shortening seasons or completely closing areas. It is only introduced where it has become necessary to limit the number of hunters, limit the number of animals that may be taken, or limit the harvest to a certain 'Class' of animal.

Although, in some instances, 'General' open seasons may precede or coincide with Limited Entry Hunts, for the same species and in the same area, the 'Class' of animal available during the 'General' open season will generally be different from the 'Class' of animal available during the Limited Entry Hunting seasons.

## ELIGIBILITY

**Any resident who is eligible to hunt in BC (holds a Resident Hunter Number in good standing) may apply.**

Resident means 1) a person who is a Canadian citizen or a permanent resident of Canada, whose only or primary residence is in British Columbia, and has resided in British Columbia for 7 months in the 12 months immediately before making an application under the Wildlife Act or the regulations or doing another thing relevant to the operation of the Wildlife Act; or 2) a person who is not a Canadian citizen or a permanent resident of Canada, but whose only or primary residence is in British Columbia, and has resided in British Columbia for the 12 month period immediately before making an application under the Wildlife Act or the regulations or doing another thing relevant to the operation of the Wildlife Act.

Information on how to obtain a B.C. Resident Hunter Number Card is available from any Government Agent's office. Licenced junior hunters are permitted to accompany and hunt with an adult holder of a valid limited entry hunting authorization and a valid species licence. Any big game animal killed by the junior hunter is counted as the bag limit of the supervising adult.

A resident may not apply for a limited entry hunting authorization while the resident is ineligible to obtain a hunting licence. This could occur if the residents' hunting licence or hunter number has been suspended, cancelled or the resident has unpaid fines under the Wildlife Act or Firearm Act. Applications made by a person when ineligible will not be entered in the draw and NO refund will be issued.

## LIMITED ENTRY HUNTING 'AUTHORIZATIONS'

There is no fee for a Limited Entry Hunting Authorization. Authorizations, once issued, cannot be transferred to another person — please do not phone or return them requesting this be done. A person may submit **ONLY ONE APPLICATION CARD** for the **SAME SPECIES**, (except for Special Sheep Draw see page 4) i.e. 1 card for a Moose, 1 card for an Elk, etc.

## NOTICE TO FIRST NATION APPLICANTS

The first priority of the Ministry of Water, Land and Air Protection is to ensure the long-term conservation of wildlife populations and their habitats. The Ministry also recognizes that in some circumstances Native people have legal aboriginal rights to harvest wildlife for sustenance (food, social and ceremonial purposes) in their traditional areas. Such uses of wildlife must be sustainable, and harvesting methods must not jeopardize public safety or the use and enjoyment of property. Any hunting of wildlife species for sale or barter, in whole or in part, is not legal, except as authorized by regulation or where there is a demonstrable aboriginal or treaty right to do so.

Under the Wildlife Act, 'Indian' means a person who is defined as a status Indian under the Indian Act (Canada).

Indians who are residents of British Columbia are not required to obtain any type of hunting licence under the Wildlife Act. Indians who are residents of B.C. and are exercising their aboriginal right to hunt for sustenance purposes in their traditional territory may be required to comply with hunting regulations which includes the requirement for Limited Entry Hunting (LEH) authorizations. Where compliance with hunting regulations is required by Indians belonging to a First Nation group, there will be prior consultation with the affected First Nation in accordance with Ministry policy and procedures. Prior to undertaking any hunting activity, individuals should inquire with their appropriate First Nation officials or with the Regional Fish & Wildlife Manager with respect to any specific requirement that may apply to them.

Indians who are residents of B.C. and wish to hunt outside their traditional territory must do so in accordance with the Hunting Regulations. This includes submitting applications for a LEH authorization via the LEH draw. When completing their application card(s), 'INDIAN' should be entered in the space allotted for Resident Hunter Number. This is required as a means of identification to prevent computer rejection of an incomplete application card. Indian applicants must enter their complete mailing address including the postal code on the application card. Indians who are successful in the draw must comply with the requirements of Compulsory Reporting/Inspection or any other Hunting Regulations. For further information, contact the Fish and Wildlife Recreation and Allocation Branch.

## PRIVATE LAND

Please remember that it is illegal to hunt on private land without the consent of the owner. Indian Reserves are private land. Permission must be obtained from the local Indian Business office in order to hunt on or across these lands.

## SUCCESSFUL APPLICANTS

This is a reminder that although you have been drawn for a Limited Entry Hunting Authorization, you are still required to possess and carry your valid B.C. Resident Hunting Licence and the appropriate valid B.C. Species Licence(s) while hunting under authority of a Limited Entry Hunting Authorization.

Each year, the Fish and Wildlife Recreation and Allocation Branch sends questionnaires to a random sample of hunters requesting information about their hunting activities. The information provided by hunters who complete and return these questionnaires is vital to the management of hunting in B.C. All hunters who draw a Limited Entry Authorization to hunt bison, elk, moose, mule deer and white-tailed deer will be sent questionnaires. These questionnaires may also ask them to provide information related to their hunting during regular open seasons. Hunters are urged to promptly complete and return any questionnaires they receive. Contact Biometrician, Fish and Wildlife Recreation and Allocation Branch, Victoria.

## SPECIES

The term 'Species' as used in this booklet refers to the type of game animal, e.g. Moose, Elk, Caribou, etc. When a species name is used, e.g. 'Moose', this means ALL MOOSE regardless of whether they are bulls, cows or calves — they all belong to the species 'Moose'.

This explanation is given for those applicants who have been under the wrong impression in thinking that if they were to apply for a bull moose hunt and an antlerless moose hunt on the same application, they would be applying for two different species.

The ten species of game animal available under Limited Entry Hunting are: CARIBOU, ELK, MOOSE, MOUNTAIN GOAT, MOUNTAIN SHEEP, MULE (Black-tailed) DEER, WHITE-TAILED DEER, TURKEY, GRIZZLY BEAR and BISON.

Note: Mule (Black-tailed) Deer, White-tailed Deer are two separate species.

**DO NOT ENTER HUNT CODES ON THE SAME APPLICATION CARD FOR DIFFERENT SPECIES**, e.g. 'MOOSE & ELK', 'MULE DEER & WHITE-TAILED DEER', etc. IF TWO SPECIES ARE SUBMITTED ON ONE APPLICATION, THE SECOND CHOICE WILL BE DISQUALIFIED.

## BAG LIMIT

A Limited Entry Hunting 'Authorization' does not permit a person to exceed the 'Regular' hunting season bag limit of any species of game. Provincial and Regional bag limits still apply, as shown in the 2002/2003 Hunting and Trapping Regulations Synopsis. Please note that any big game animal taken by a licenced junior hunter is counted to the bag limit of the accompanying adult holder of a Limited Entry Hunting Authorization.

### General Requirements

- It is mandatory for elk in Regions 2 & 8, and all mountain sheep, mountain goat, caribou, grizzly bear and harvested to be inspected. Designated Compulsory Inspection centres and the portions of these animals that are required are listed in the current Hunting & Trapping Regulations Synopsis.
- Please refer to the current Hunting and Trapping Regulations Synopsis for the following information which may apply to Limited Entry Hunts:
- No Shooting and No Hunting Areas • Special Closed Areas • Wildlife Sanctuaries
- Drawings and detailed descriptions of antler and horn restrictions
- Anyone who kills a bull elk or a bull moose under the authority of a Limited Entry Hunting Authorization must, while returning from the hunt, keep the antlers of the animal available for inspection by an officer.

## COMPLETION OF APPLICATION CARDS

Please use a pen or typewriter to make the entries on your card. PRINT your name CLEARLY in CAPITAL LETTERS and commence with your 'Last Name' in the first box at the top left of the card.

When entering your address, be sure it is your COMPLETE MAILING ADDRESS, not merely the postal code or box number. Do not enter your home address unless you have home delivery of mail.

Each application card presents an opportunity for the applicant to make TWO SPECIFIC HUNT CHOICES for one species only. Applicants MUST complete the FIRST CHOICE boxes – the second choice is optional.

PLEASE DO NOT USE 'LIQUID WHITENERS' to make any alterations on application cards as they do not completely dry to a hard surface and may cause an application card to adhere to another card. This could result in the altered application card being missed during processing. PRINT CORRECTIONS ABOVE THE INCORRECT ENTRY.

An incorrect, incomplete or illegible application may not be accepted for the draw.

## MAILING INSTRUCTIONS

For persons sending only ONE APPLICATION:

1. DO NOT enclose your card in an envelope – it has been designed as a Post Card for ease of handling in Victoria.
2. Place sufficient postage on your card.
3. Remove the 'Group Hunt' section of the card before mailing – tear off at the perforation line indicated by the arrows.

For persons sending MORE THAN ONE APPLICATION:

1. You may send your applications enclosed in an envelope.
2. DO NOT STAPLE, PIN or TAPE your cards together.
3. DO NOT SEND MONEY, LICENCES, ETC., with your cards.
4. Apply sufficient postage.
5. Remove the 'Group Hunt' section of the card before mailing – tear off at the perforation line indicated by the arrows.

For persons applying for a 'GROUP HUNT' or a 'SHARED HUNT':

See instructions referring to 'Group Hunts' AND 'Shared Hunts' (page 3)

## TO APPLY

1. You may submit only 1 application for each species you are applying for (except for Special Sheep Draw, see page 4). (For example, White-tailed deer and Mule deer are two separate species and would require two separate application cards.) Where an applicant lists 2 species on a single application card, the second species choice will automatically be deleted.
2. Be sure to enter your correct B.C. Resident Hunter Number on your application card.
3. Enter your name and full mailing address. An incomplete or incorrect mailing address may result in your draw notification being undeliverable.
4. Carefully enter the hunt code numbers in the first choice and second choice boxes on the application. Do not enter management unit (M.U.) numbers or class of animal in these boxes.
5. Persons applying for group hunts must submit applications together in the same envelope.

## EXAMPLES OF HOW TO COMPLETE YOUR APPLICATION

## SINGLE APPLICATION

**BRITISH COLUMBIA** Wildlife Branch ☐ 585224

APPLICATION FOR A LIMITED ENTRY HUNTING AUTHORIZATION

WARNING: An incorrect entry may result in your application being rejected.

B.C. RESIDENT HUNTER NUMBER: 6 4 9 6 0 9 BIRTHDATE: 1 9 5 2 0 7 1 2

AREA CODE: 6 0 4 TELEPHONE NUMBER: 2 8 1 4 9 6 4

BOTH YOUR NAME AND MAILING ADDRESS MUST BE PRINTED CLEARLY

LAST NAME: THORNTON FIRST NAME AND MIDDLE INITIAL: JOHN P.

P.O. BOX, R.R. SITE, COMPARTMENT, STATION, APARTMENT OR STREET: 2265 TAE KWON AVE.

TOWN/CITY: MISSION PROVINCIAL CODE: BC POSTAL CODE: V5P 1N1

ONLY ONE APPLICATION PER SPECIES PERMITTED

IF THE APPLICANT HAS FINISHED UNDER THE WILDLIFE ACT OR FREEDOM ACT THAT THERE NOT PAID WITHIN THE TIME REQUIRED BY LAW, THE PERSONS RIGHT TO APPLY FOR A LIMITED ENTRY HUNTING AUTHORIZATION IS SUSPENDED (WILDLIFE ACT S. 85) REFER TO THE L.E.H. SYNOPSIS FOR DO NOT USE M.U. NUMBERS

FIRST CHOICE SECOND CHOICE

ENTER APPLICATION CARD SERIAL NUMBER(S) OF OTHER GROUP MEMBERS

ALL 'Group Hunt' applications must be mailed (together) in the same envelope.

**THE FISH AND WILDLIFE RECREATION AND ALLOCATION BRANCH CANNOT ACCEPT RESPONSIBILITY FOR ANY APPLICATION CARD WHICH IS NOT COMPLETED ACCORDING TO THE INSTRUCTIONS CONTAINED IN THIS BOOKLET OR FOR THE NON-ARRIVAL OF AN APPLICATION AT ITS VICTORIA ADDRESS.**

Name PRINTED IN CAPITAL LETTERS and started in the first space as required by the instructions.

Enter MAILING ADDRESS only!

## NAME CHANGE

If for any reason your name has changed since you last purchased hunting licences, please enter your previous name in brackets above your present name.

The HUNT CODE NUMBERS to be entered in the FIRST CHOICE and SECOND CHOICE boxes are those numbers highlighted in this booklet and are positioned immediately before each AREA name.

Do not enter Management Unit numbers in these boxes.

Before an applicant checks (✓) the YES box for an 'alternative' grizzly hunt, he or she should be aware of the fact that this choice is made randomly by the computer and may result in allocating a grizzly hunt in a location which will be unfamiliar to him or her.

Enter 'Group Hunt' Serial Number(s) here.

IMPORTANT – DO NOT REMOVE THE 'GROUP HUNT' SECTION FROM THE APPLICATION CARDS AND SUBMIT THEM SEPARATELY – THESE SECTIONS MUST REMAIN ATTACHED TO THE APPLICATION CARDS OF ALL 'GROUP HUNT' AND 'SHARED HUNT' ENTRIES.

This portion of the application card may be removed prior to mailing as this application is not for a 'Group Hunt'.

Be sure to DOUBLE CHECK all your entries on each card BEFORE MAILING, especially your B.C. Resident Hunter Number and Hunt Codes.

## GROUP APPLICATION (2 PERSONS)

**BRITISH COLUMBIA** Wildlife Branch ☐ 484864

APPLICATION FOR A LIMITED ENTRY HUNTING AUTHORIZATION

WARNING: An incorrect entry may result in your application being rejected.

B.C. RESIDENT HUNTER NUMBER: 6 8 7 9 3 5 BIRTHDATE: 1 9 2 5 0 8 0 9

AREA CODE: 2 5 0 TELEPHONE NUMBER: 4 8 9 5 2 2 1

BOTH YOUR NAME AND MAILING ADDRESS MUST BE PRINTED CLEARLY

LAST NAME: KANG FIRST NAME AND MIDDLE INITIAL: RUDY B.

P.O. BOX, R.R. SITE, COMPARTMENT, STATION, APARTMENT OR STREET: 6840 MARINE WAY

TOWN/CITY: SPANWOOD PROVINCIAL CODE: BC POSTAL CODE: V5P 0B2

ONLY ONE APPLICATION PER SPECIES PERMITTED

IF THE APPLICANT HAS FINISHED UNDER THE WILDLIFE ACT OR FREEDOM ACT THAT THERE NOT PAID WITHIN THE TIME REQUIRED BY LAW, THE PERSONS RIGHT TO APPLY FOR A LIMITED ENTRY HUNTING AUTHORIZATION IS SUSPENDED (WILDLIFE ACT S. 85) REFER TO THE L.E.H. SYNOPSIS FOR DO NOT USE M.U. NUMBERS

FIRST CHOICE SECOND CHOICE

ENTER APPLICATION CARD SERIAL NUMBER(S) OF OTHER GROUP MEMBERS

ALL 'Group Hunt' applications must be mailed (together) in the same envelope.

**BRITISH COLUMBIA** Wildlife Branch ☐ 484863

APPLICATION FOR A LIMITED ENTRY HUNTING AUTHORIZATION

WARNING: An incorrect entry may result in your application being rejected.

B.C. RESIDENT HUNTER NUMBER: 8 4 5 9 6 1 BIRTHDATE: 1 9 7 6 0 3 2 4

AREA CODE: 2 5 0 TELEPHONE NUMBER: 4 8 9 5 2 7 3 9 8

BOTH YOUR NAME AND MAILING ADDRESS MUST BE PRINTED CLEARLY

LAST NAME: HALEY FIRST NAME AND MIDDLE INITIAL: RICHARD G.

P.O. BOX, R.R. SITE, COMPARTMENT, STATION, APARTMENT OR STREET: P.O. BOX 831

TOWN/CITY: LUMBY PROVINCIAL CODE: BC POSTAL CODE: V5P 0E2

ONLY ONE APPLICATION PER SPECIES PERMITTED

IF THE APPLICANT HAS FINISHED UNDER THE WILDLIFE ACT OR FREEDOM ACT THAT THERE NOT PAID WITHIN THE TIME REQUIRED BY LAW, THE PERSONS RIGHT TO APPLY FOR A LIMITED ENTRY HUNTING AUTHORIZATION IS SUSPENDED (WILDLIFE ACT S. 85) REFER TO THE L.E.H. SYNOPSIS FOR DO NOT USE M.U. NUMBERS

FIRST CHOICE SECOND CHOICE

ENTER APPLICATION CARD SERIAL NUMBER(S) OF OTHER GROUP MEMBERS

ALL 'Group Hunt' applications must be mailed (together) in the same envelope.

## APPLICATION CARDS

Application cards may be obtained in person from any issuer of hunting licences. They may also be obtained, by mail, from any Government Office that issues resident hunting licences.

## ONLY OFFICIAL APPLICATION CARDS ARE ACCEPTABLE. NO FACSIMILES WILL BE ACCEPTED.

The fee for an Application Card is \$5.00 – this fee is NOT REFUNDABLE.

APPLICATIONS MUST BE RECEIVED IN VICTORIA BY 4:30 pm JUNE 12, 2002. Proof of postage, i.e. postmarks, cannot be taken into consideration for late arrivals.

TRY TO MAIL YOUR APPLICATIONS AS EARLY AS POSSIBLE – DO NOT LEAVE THEM UNTIL THE LAST MINUTE.

## CONDITIONS OF APPLICATION

A person is restricted to submitting no more than ten application cards (except for special sheep draw see page 4), i.e. 1 card for each of the ten species of game available under Limited Entry.

For further clarification – there are, for example, several classes of the species ELK, i.e. Antlered, Antlerless, Calf, etc. It is incorrect to send one application card for an Antlered Elk Hunt, another for an Antlerless Elk Hunt and yet another card for a Calf Elk Hunt. You may only submit one application card for an Elk hunt regardless of the type (Class) of Elk or the location of the hunt.

To avoid disqualification of applications for a species, a person may only submit one application for hunts of that species in one calendar year.

## NOTIFICATION OF APPLICANTS

After the completion of the draw, the computer prints on special forms all the LEH authorizations that were assigned. These authorizations will contain the applicant's name, address, Hunter Number, and the Limited Entry Hunt assigned, with species, type and dates. Also printed on the authorizations are any special hunt conditions that must be followed. These authorizations are immediately mailed to the applicants. In some cases, special instructions or requests for information from the hunter, such as tooth return envelopes, may be included with the authorization at the time of mailing. Hunters who submit applications for more than one species, please note that your notification will include information about ALL of your applications and may contain BOTH Authorization(s) To Hunt and Unsuccessful Notice(s), depending upon your draw results. Please ensure you read the entire document you receive in the mail to avoid discarding a valid authorization in error.

After all of this effort, it is disappointing to have a number of LEH authorizations returned by the Post Office as undeliverable. This occurs because hunters who have moved have not informed the Fish and Wildlife Recreation and Allocation Branch of their new address, and have not left a forwarding address. Although Branch personnel make every effort to locate hunters, often these authorizations can only be placed in a special file waiting for inquiry from the hunter.

## EXPLANATION OF THE DRAW

The Draw for all Limited Entry Hunting Authorizations will be made by a computer located in Victoria.

The allocation of authorizations for EACH SPECIES is determined by the following procedures, all of which are carried out by the computer:

1. Each application is allotted a randomly selected unique number from a series ranging from 1 to 2,000,000,000.
2. Applications are then arranged in their numerical order according to the randomly allotted number.
3. The first application to be drawn is the one with the lowest number and an authorization is allotted to it according to the Hunt Code Number in its First Choice column.
4. Applications continue to be selected in this manner; i.e., the lowest numbers first, until either:
  - (a) all of the available authorizations have been allotted, or
  - (b) all the applications FIRST CHOICES have been checked yet there still remain additional authorizations to be allotted.
5. If all the authorizations have not been allotted by checking all the FIRST CHOICES then the same procedure is repeated using the SECOND CHOICES.
6. In the case of Grizzly Bears only, after all the SECOND CHOICES have been checked and there still remains unallotted Authorizations the same procedure is repeated once again, this time selecting those applications for Grizzly Bear checked (✓) as 'YES' agreeing to accept a 'Substitute' hunt. These hunts may not be for the M.U. applied for, but will be for the region.

Continue on next pg.

7. Over the years, many unsuccessful Limited Entry applicants have suggested that the draw should be changed to increase the chances of those who were previously not drawn. In 1993, a new 'enhanced odds' system was introduced, on a trial basis, for elk in the Kootenays (Region 4). The new system reduced (by up to 50%) the likelihood of being drawn for elk anywhere in Region 4 if the applicant was drawn for elk anywhere in Region 4 in the previous year. Thus by reducing the chances of being drawn for previously successful applicants, this system improved the odds for those who were unsuccessful. Analysis of draw results showed that the system worked as it was intended to, with repeat success for cow/calf elk reduced to well below 1%. It is important to note that previously successful people could still be drawn, but their chances were reduced.

In 1998, the 'enhanced odds' system was put into place for all species and regions, except for mule deer and white-tailed deer.

Under this system, the degree to which previously successful applicants have their chances reduced is dependent on demand. If the number of people who apply for a hunt is more than twice the number of available authorizations, then previously successful applicants will have their chances reduced by 50%. If the demand for a hunt is less than twice the number of available authorizations then previously successful applicants will still have their chances reduced, but the reduction will be somewhat less than 50%. If the demand for a hunt is so low that there are fewer applicants than available authorizations, then previously successful applicants will not have their chances reduced at all. Hunters should be aware that any hunt they drew last year (except for mule deer and white-tailed deer) may affect their odds in this 2002 Limited Entry Draw. Similarly, any hunt they draw this year may affect their odds if they apply in the 2003 Limited Entry Draw.

Hunters please note! The following changes to "enhanced odds" will be implemented in 2002 (this year):

- (1) All hunters drawn in 2001 for any species except mule (black-tailed) deer and white-tailed deer will have their odds reduced in 2002 if they apply for the same species again, regardless of region of hunt (previously the odds were affected only if the application was made for the same species in the same region).
- (2) All hunters drawn in 2001 for moose will now be under an "enhanced odds" process that will affect their odds for the next 3 year's moose LEH draws (previously the odds were affected for the next 1 year's moose LEH draw). See the description of "enhanced odds" in this synopsis.

At the conclusion of the Draw, ALL APPLICANTS, both successful and unsuccessful, will be notified of their Draw results by mail. This notification should be received by July 11, 2002.

Please do not telephone for draw results before this date unless you have applied for a hunt that starts in August.

## SUBSTITUTE HUNTS

Occasionally, some Grizzly Bear hunts have so few applicants that there are hunting opportunities that have not been assigned after all first and second choice applications have been processed. Any such left over hunts will be assigned to applicants who mark the 'YES' box in the section of their application that asks if they are willing to accept a substitute hunt. This area of the application is situated just below where the first and second choice are entered. After all first and second choices have been assigned; any remaining opportunities will be issued to those who indicated they would accept a substitute hunt. All substitute hunts will be assigned in the region of the applicant's second choice. Please note that if you choose this option, you could be issued an authorization for a Limited Entry Grizzly Bear hunt in a location that is far away from the vicinity of either your first or second choice.

Most Limited Entry application forms will have the section offering substitute hunts; however, some older application forms that do not display this option may still be in circulation. If you purchase an application that does not offer this option, and you wish to be eligible for a substitute hunt, please write 'I WILL ACCEPT A SUBSTITUTE HUNT' in the area immediately below the section where you entered your first and second choice hunt codes.

Please note, substitute hunts are only issued for Grizzly Bear hunts and are not offered in any other draws for any other species.

## GROUP HUNTS

In order to accommodate those hunters who prefer to hunt with their friends rather than on their own, a method known as 'Group Hunt' was devised so they could combine their applications and have them entered in the draw as 'ONE' application. If this 'ONE' application is drawn, then each hunter within the 'Group' would receive an authorization. Group hunt applications will not be accepted for bison.

Persons applying as a 'Group' should, of course, only apply for those hunts that have sufficient authorizations to allow for each applicant in the 'Group' to receive an authorization. Group applicants should be aware that the 'tentative number of authorizations available' listed for each hunt may vary and could be reduced at the draw date to a number lower than the number of hunters applying as a group. When the number of available authorizations are fewer than the number of applicants for a group hunt, the group membership will be ignored and each member will be entered in the draw as an individual. Changes to the number of available authorizations may be made to any Limited Entry hunt, but most likely for Grizzly Bear hunts.

A 'Group Hunt' may not consist of more than FOUR persons. When submitting 'Group Hunt' application cards, ALL the cards of the 'Group' must be submitted TOGETHER IN ONE AND THE SAME ENVELOPE and the words 'GROUP HUNT' must be clearly printed on the bottom left corner on the FRONT of the envelope. This 'GROUP HUNT' marking assists in sorting the thousands of envelopes we receive.

'Group Hunt' applications, which are not enclosed together in a single envelope but are sent as post cards will be accepted as 'Single Hunt' applications.

NOTE: should one hunter within a group hunt have been successful drawing a LEH authorization in the previous year for a species to which the enhanced odds system applies, the odds of the entire group will be reduced if they apply in the same region for the same species.

When completing the 'GROUP HUNT' section of the application cards, be sure to enter the APPLICATION CARD SERIAL NUMBERS in the boxes numbered 1, 2 and 3 – DO NOT enter your Hunter Numbers here.

The HUNT CODE NUMBERS entered in the FIRST and SECOND CHOICE boxes must be exactly the same on EACH CARD in the 'Group'.

Applications that are not identical in these respects may result in their separation and entry as individual applications instead of a 'Group Hunt'. All 'required' entries MUST be entered onto the application in order for it to be accepted as a 'Group' entry.

### WARNING:

Group hunt applications are discouraged for hunts where the tentative number of authorizations available is 4 or less. In some cases, the final number of authorizations may be decreased to fewer than the number of persons in the group applying. In such cases, it is impossible for the group to be selected.

## LIMITED ENTRY SHARED HUNTS

Last year, in response to hunter demand, a new type of Limited Entry hunt was introduced for moose in Region 3 only. The purpose of this new idea is to increase the number of hunters who are drawn in the Limited Entry draw without having to increase the number of moose that may be harvested. These Limited Entry Shared Moose hunts will be offered again this year. For a specially marked group of bull moose hunts in Region 3 (Thompson Region see page 7), group applications will be handled in a different manner. For these hunts, applicants may apply as groups of two, three or four. If they are drawn, a group of two will be allowed to take one moose only, and a group of three or four will be allowed to take two moose only. All group members participating in the hunt must be able to communicate with one another in order to ensure that any kill is immediately recorded on each group member's authorization, in conjunction with the immediate canceling of the species licence of the hunter making the kill. Electronic communication may be used to aid in recording the kill.

Those who apply for these special Limited Entry Shared Hunts will have an advantage in the draw over a single applicant. The applications for each member of the group will enter the draw as single applications, but if any member of the group is drawn, then the entire group will be drawn. If a group of four hunters applies for one of these hunts, their four applications will enter the draw. As soon as any one of them is drawn, they are all automatically drawn, therefore a group of four applicants has four chances to be drawn. This

differs from the way group applications for other hunts are handled. For all hunts other than the special Limited Entry Shared Hunts, a group application enters the draw as a single application, and therefore a group has only one chance to be drawn.

A successful group application by four hunters will result in each group member receiving a Limited Entry Shared Hunt authorization that allows the group to take a maximum of two moose. Each group member must also have a valid moose species licence. Any group member can take a moose in the area and season covered by the Limited Entry Shared Hunt, but no individual in the group may take more than one moose and each hunter in the group must cease moose hunting when his or her species licence is cancelled. When the group has reached its limit of two moose, each group member must stop hunting in their Limited Entry Shared Hunt.

When your group harvests a moose, the group member that killed the moose must immediately cancel their moose species licence and the harvest details must immediately be recorded in the Harvest Details section of each group member's authorization. The total number of moose your group may harvest will be listed at the top of each group member's authorization. Hunters must record the harvest details for each moose taken in the Limited Entry Shared hunt in the Harvest Details section of each group member's authorization. Do not exceed your group's limit! The annual moose bag limit for a hunter is one, therefore any group member who has already taken a moose in any type of moose hunting season during the same licence year may not participate in a Limited Entry Shared Hunt.

If one or more members of your Limited Entry Shared hunting group cannot participate, the other group members may still hunt. Those group members who do participate in a Limited Entry Shared hunt must not exceed their own bag limit or the group's bag limit. If a group member that has not been participating in the hunt decides to rejoin the group and partake in the hunt, they must make sure that the Harvest Details section of their Limited Entry Shared hunt authorization is up to date before they begin to hunt.

Limited Entry Shared Hunts are being offered on an experimental basis. If they prove to be popular and do not cause serious difficulties, they may be expanded to other Limited Entry moose hunts in future years. The enhanced odds system, described in point 7 under EXPLANATION OF THE DRAW, applies to all moose hunts, so people who were previously drawn for moose will have their chances reduced. If any member of a group applying for these special Limited Entry Shared Hunts was drawn for moose last year then the entire group will have their odds reduced. If there is only one moose authorization left at the point a group of three or four is drawn for a Limited Entry Shared Hunt, then that group will only be permitted to take one moose.

If you wish to apply for one of these Limited Entry Shared Hunts, follow the same procedure as is described for Group Hunts, in the previous section. Be sure to submit all of the applications for your Limited Entry Shared Hunt together in the same envelope.





## CARIBOU

SKEENA REGION 6 (See LEH Maps 6B, 6G &amp; 6H for zone boundaries)

Hunt Code	Area	M.U.	Zone	Season Date	Class of Animal	Tentative Number of Authorizations Available	2001 First Choice Odds
1001	Tetachuck	6-01	A*	Sept. 1-Oct. 15	Bull only	20	7.7:1
1002	Tetachuck	6-02	B	Sept. 1-Oct. 15	Bull only	10	8.7:1
1003	Tetachuck	6-04	A	Sept. 1-Oct. 15	Bull only	5	14.0:1
1004	Spatsizi	6-20	A**	Aug. 15-Oct. 15	Bull only	52	5.1:1
1005	Kawdy	6-25	A***	Aug. 15-Oct. 15	Bull only	45	7.2:1

\* Also includes Zone A of M.U. 6-02.

\*\* Also includes a portion of M.U. 6-19.

\*\*\* Also includes a portion of M.U. 6-26.

OMINECA/PEACE REGION 7 (See LEH Map 7C for zone boundaries)

Hunt Code	Area	M.U.	Zone	Season Date	Class of Animal	Tentative Number of Authorizations Available	2001 First Choice Odds
1006	Edozadelly	7-39	A*	Aug. 15-Oct. 15	Bull only	6	4.0:1
1007	Edozadelly	7-39	B	Aug. 15-Oct. 15	Bull only	6	1.8:1
1008	Edozadelly	7-39	C	Aug. 15-Oct. 15	Bull only	4	4.8:1
1009	Edozadelly	7-39	D	Aug. 15-Oct. 15	Bull only	4	5.5:1
1010	Edozadelly	7-39	E	Aug. 15-Oct. 15	Bull only	6	9.5:1
1011	Edozadelly	7-40	A*	Aug. 15-Oct. 15	Bull only	4	9.8:1

\* Also includes a portion of M.U. 6-20.

## ELK

VANCOUVER ISLAND REGION 1 (See LEH Maps 1A, 1B, 1C, 1D &amp; 1E for zone boundaries)

Hunt Code	Area	M.U.	Zone	Season Date	Class of Animal	Tentative Number of Authorizations Available	2001 First Choice Odds
<b>ARCHERY ONLY SEASONS</b>							
2001	Vancouver Island	1-06	A	Oct. 10-Nov. 20	Either sex	5	24.6:1
2002	Vancouver Island	1-06	B	Sept. 10-Sept. 30	Either sex	2	36.5:1
2003	Vancouver Island	1-06	B	Oct. 10-Oct. 30	Either sex	2	20.5:1
2004	Vancouver Island	1-06	B	Nov. 10-Nov. 30	Either sex	2	56.5:1
2005	Vancouver Island	1-06	B	Dec. 1-Dec. 15	Either sex	2	24:1
2006	Vancouver Island	1-12	C	Sept. 10-Sept. 30	Either sex	2	N/A
2007	Vancouver Island	1-12	C	Oct. 10-Oct. 30	Either sex	2	N/A
2008	Vancouver Island	1-12	C	Nov. 10-Nov. 30	Either sex	2	N/A
2009	Vancouver Island	1-12	C	Dec. 1-Dec. 15	Either sex	2	N/A
<b>REGULAR LIMITED ENTRY HUNTING SEASONS</b>							
2010	Vancouver Island	1-09	A*	Dec. 1-Dec. 15	Antlerless only	7	44.6:1
2011	Vancouver Island	1-09	C**	Dec. 1-Dec. 15	Antlerless only	5	25.8:1
2012	Vancouver Island	1-10	A***	Dec. 1-Dec. 15	Antlerless only	3	61.3:1
2013	Vancouver Island	1-10	B	Dec. 1-Dec. 15	Antlerless only	5	44.0:1
2014	Vancouver Island	1-10	C	Dec. 1-Dec. 15	Antlerless only	5	62.2:1
2015	Vancouver Island	1-10	D	Sept. 10-Sept. 30	Antlerless only	1	56.0:1
2016	Vancouver Island	1-10	D	Oct. 10-Oct. 30	Antlerless only	1	41.0:1
2017	Vancouver Island	1-10	D	Nov. 10-Nov. 30	Antlerless only	1	32.0:1
2018	Vancouver Island	1-10	D	Dec. 1-Dec. 15	Antlerless only	1	107.0:1
2019	Vancouver Island	1-10	E	Sept. 10-Sept. 30	Antlerless only	1	27.0:1
2020	Vancouver Island	1-10	E	Oct. 10-Oct. 30	Antlerless only	1	74.0:1
2021	Vancouver Island	1-10	E	Nov. 10-Nov. 30	Antlerless only	1	42.0:1
2022	Vancouver Island	1-10	E	Dec. 1-Dec. 15	Antlerless only	1	22.0:1
2023	Vancouver Island	1-10	F+	Dec. 1-Dec. 15	Antlerless only	2	16.0:1
2024	Vancouver Island	1-11	A	Dec. 1-Dec. 15	Antlerless only	1	49.0:1
2025	Vancouver Island	1-11	B	Dec. 1-Dec. 15	Antlerless only	3	62.0:1
2026	Vancouver Island	1-05	A	Oct. 10-Nov. 20	Bull only	3	184.3:1
2027	Vancouver Island	1-05	B	Oct. 10-Nov. 20	Bull only	2	131.5:1
2028	Vancouver Island	1-09	A	Oct. 10-Nov. 20	Bull only	8	75.8:1
2029	Vancouver Island	1-09	B	Oct. 10-Nov. 20	Bull only	6	69.0:1
2030	Vancouver Island	1-09	C**	Oct. 10-Nov. 20	Bull only	7	71.4:1
2031	Vancouver Island	1-09	D	Oct. 10-Nov. 20	Bull only	6	71.0:1
2032	Vancouver Island	1-10	A***	Oct. 10-Nov. 20	Bull only	7	69.0:1
2033	Vancouver Island	1-10	B	Oct. 10-Nov. 20	Bull only	12	128.4:1
2034	Vancouver Island	1-10	C	Oct. 10-Nov. 20	Bull only	12	67.3:1
2035	Vancouver Island	1-10	D	Oct. 10-Nov. 20	Bull only	7	59.9:1
2036	Vancouver Island	1-10	E	Oct. 10-Nov. 20	Bull only	3	45.3:1
2037	Vancouver Island	1-10	F+	Oct. 10-Nov. 20	Bull only	4	36.5:1
2038	Vancouver Island	1-10	G	Oct. 10-Nov. 20	Bull only	3	102.0:1
2039	Vancouver Island	1-11	A	Oct. 10-Nov. 20	Bull only	4	55.5:1
2040	Vancouver Island	1-11	B	Oct. 10-Nov. 20	Bull only	10	114.7:1
2041	Vancouver Island	1-12	A	Oct. 10-Nov. 20	Bull only	10	12.5:1
2042	Vancouver Island	1-12	B	Oct. 10-Nov. 20	Bull only	10	30.2:1
2043	Vancouver Island	1-12	D	Oct. 10-Nov. 20	Bull only	6	42.3:1
2044	Vancouver Island	1-12	E	Oct. 10-Nov. 20	Bull only	4	24.8:1
2045	Vancouver Island	1-13	A	Oct. 10-Nov. 20	Bull only	2	35.5:1
2046	Vancouver Island	1-13	B	Oct. 10-Nov. 20	Bull only	2	41.0:1

\* Also includes Zone D of M.U. 1-09.

\*\* Also includes a portion of M.U. 1-10.

Successful hunters are required to submit within 30 days of the kill, one of the middle incisor teeth (including the crown and root) of any elk taken to an Officer or by mail in a Harvest Data Tooth Return Envelope. The following information must be supplied at the same time:

• location of kill (including M.U.) • date of kill • number of days hunted • sex of animal taken.

LOWER MAINLAND REGION 2 (See LEH Map 2A &amp; 2C for zone boundaries)

Hunt Code	Area	M.U.	Zone	Season Date	Class of Animal	Tentative Number of Authorizations Available	2001 First Choice Odds
2047	Sechelt	2-05**	A*	Sept. 10-Nov. 20	Bull only	2	453.5:1
2048	Sechelt	2-05**	B	Sept. 10-Nov. 20	Bull only	2	50.5:1

Ministry of Water, Land and Air Protection  
Regional Offices & Conservation Officer Service  
District Offices

			Comp. Inspect. Report Centre	Appt. Only	CTES Permit
SOUTH COAST REGION (Lower Mainland & Vancouver Is.)	Headquarters: Victoria	4-2975 Jutland Rd., V8T 5J9	356-5142	*++	*
	Nanaimo	2080 Labieux Rd., V9T 6J9	751-3100	*	*
	Campbell River	101-370 S. Dogwood St., V9W 6Y7	286-7630	*	*
	Duncan	5785 Duncan St., V9L 5G2	746-1236	*	*
	Port Alberni	202-4917 Pemberton Rd., V9Y 5J8	724-9290	*	*
	Port Hardy	Bag 11000, 8785 Gray St., V0N 2P0	949-2800	*	*
	Victoria Ste.	103, 3179 Jacklin Rd., V8V 1X4	391-2225	*	*
	Surrey	Surrey 10470 - 152 St., V3R 0Y3	582-5200	*	*
	Chilliwack	9365 Mill St., V2P 4N3	795-8422	*	*
	Powell River	16 - 6953 Alberni St., V8A 2B8	485-3612	*	*
SOUTHERN INTERIOR (Kootenay, Okanagan & Thompson)	Sechelt	Box 535, 1975 Field Rd., V0N 3A0	740-5033	*	*
	Squamish	4200 Logger's Lane, V0N 3G0	898-2175	*	*
	Kamloops	Kamloops 1259 Dalhousie Dr., V2C 5Z5	371-6200	*	*
	Clearwater	Box 490, 912 Station Rd., V0E 1N0	674-3722	*	*
	*Clinton	Box 220, 1425 Cariboo Hwy., V0K 1K0	459-2341	*	*
	Grand Forks	Box 638, 7272-2nd St., V0H 1H0	442-0600	*	*
	Kelowna	1690 Powick Rd., V1X 7G5	861-7670	*	*
	Lillooet	Bag 700, 615 Main St., V0K 1K0	256-6636	*	*
	Merritt	Bag 4400, 2172 Coutlee Ave., V1K 1B8	378-9343	*	*
	Penticton	Ste. 201, 3547 Skaha Lake Rd., V2A 7K2	490-8200	*	*
NORTHERN INTERIOR (Omineca/Peace, Skeena & Cariboo)	Princeton	Box 2431, 195 Bridge St., V0X 1W0	295-6343	*	*
	*Salmon Arm	490-16th St., V1E 4S4	833-3355	*	*
	Vernon	2501-14th Ave., V1T 8Z1	558-1776	*	*
	Nelson	Suite 101 - 333 Victoria St., V1L 4K3	352-6397	*	*
	Cranbrook	205 Industrial Rd. G, V1C 6H3	489-8570	*	*
	(or call collect)	489-8505			
	Castlegar	845 Columbia Ave., V1N 1H3	365-8611	*	*
	Creston	1B-1000 Northwest Blvd., V0B 1G6	428-3220	*	*
	Fernie	Bag 1000, 1621A-10th Ave., V0B 1M0	423-7551	*	*
	*Golden Box	1313, 909-9th St. S., V0A 1K0	344-7585	*	*
NORTHERN INTERIOR (Omineca/Peace, Skeena & Cariboo)	Invermere	Box 2949, 506-7th Ave., V0A 1K0	342-4266	*	*
	*Nakusp	Box 183, 204-6th Ave., V0G 1R0	265-3714	*	*
	Williams Lake	400-640 Borland St., V2G 4T1	398-4530	*	*
	Bella Coola	Box 907, Airport Rd. V0T 1C0	982-2421	*	*
	Quesnel	350 Barlow St. (mail only), V2J 2C2	992-4212	*	*
	100 Mile House	1600-160 Cedar Ave. S., V0K 2E0	395-5511	*	*
	Smithers	Bag 5000, 3726 Alfred St., V0J 2N0 (Region)	847-7261	*	*
	*Atlin	Box 180, V0W 1A0	651-7501	*	*
	Burns Lake	Bag 3500, V0J 1E0	692-7777	*	*
	Dease Lake	General Delivery, V0C 1L0	771-3566	*	*
NORTHERN INTERIOR (Omineca/Peace, Skeena & Cariboo)	*Houston	3459 - 10 th St. Bag 2001, V0J 2J0	845-7836	*	*
	*New Hazelton	Box 309, V0J 2J0	842-5319	*	*
	Queen Charlotte City	Box 370, V0T 1S0	559-8431	*	*
	Smithers	Bag 5000, 1020 Murray St., V0J 2N0 (District)	847-7266	*	*
	Terrace	104 - 3220 Eby St., V8G 5K8	638-6530	*	*
	Prince George	1011 Fourth Ave., V2L 3H9	565-6135	*	++
	Fort St. John	Rm. 400, 10003-110 Ave., V1J 6M7	787-3411	*	*
	Chetwynd	Bag 105, 4729-51st St., V0C 1J0	788-3611	*	*
	Chetwynd Creek	1201 - 103rd Ave., V1G 4J2	784-2304	*	*
	Fort Nelson	Bag 1000, V0C 1R0	774-3547	*	*

+ mornings only Monday to Friday

++ by appointment only for spring grizzly bear

+++ Facilities are limited. Victoria hunters are requested to have animals inspected in the region of the hunt if possible.

\* This office is scheduled to be closed before March 31, 2003. For more information, please contact the Conservation Officer Service Headquarters at 250-952-4858

## ELK (CONTINUED)

LOWER MAINLAND REGION 2 (See LEH Map 2A &amp; 2C for zone boundaries)

Hunt Code	Area	M.U.	Zone	Season Date	Class of Animal	Tentative Number of Authorizations Available	2001 First Choice Odds
2049	Sechelt	2-05**	C	Sept. 10-Nov. 20	Bull only	2	48.5:1
2050	Powell River	2-12**	A	Sept. 10-Dec. 15	Bull only	3	N/A

\* Also includes Zones B and C of M.U. 2-05.

\*\* The seasons in zones B and C of M.U. 2-05 and portions of zone A of 2-05 and zone A of M.U. 2-12 are restricted to ARCHERY EQUIPMENT ONLY. Hunters may use any lawful hunting method. Please consult discharge of firearms bylaws.

Much of the area within Zones B and C of M.U. 2-05 is Private Land. Permission of the landowner must be obtained prior to the hunt. Applying for an LEH in these areas do not guarantee that there will be elk present during selected season. Also the private landowners may restrict the number of hunters that are allowed onto their land. It is the hunter's responsibility to locate landowners willing to allow hunter access, this can be a long and challenging process with no guarantee of success.

Successful hunters are required to submit within 15 days of the kill, both antlers attached to a portion of the skull and the lower jaw bone or one of the incisor teeth (including the crown and root) of any elk taken to an Officer. The following information must be supplied at the same time:

• location of kill (including M.U.) • date of kill • number of days hunted • sex of animal taken.

KOOTENAY REGION 4 (See LEH Map 4C &amp; 4L for zone boundaries)

Hunt Code	Area	M.U.	Zone	Season Date	Class of Animal	Tentative Number of Authorizations Available	2001 First Choice Odds
2051	Kootenay	4-08	A	Sept. 10-Oct. 31	*At least three points	2	149.5:1
2052	Kootenay	4-08	B	Sept. 10-Oct. 31	*At least three points	10	64.1:1
2053	Kootenay	4-09	A	Sept. 10-Oct. 31	*At least three points	4	25.3:1
2054	Kootenay	4-15	A	Sept. 10-Oct. 31	*At least three points	2	90.0:1
2055	Kootenay	4-15	C	Sept. 10-Oct. 31	*At least three points	2	78.0:1
2056	Kootenay	4-16	A	Sept. 10-Oct. 31	*At least three points	1	56.0:1
2057	Kootenay	4-16	B	Sept. 10-Oct. 31	*At least three points	7	86.7:1

## ELK (CONTINUED)

## KOOTENAY REGION 4 (See LEH Map 4C &amp; 4L for zone boundaries)

Hunt Code	Area	M.U.	Zone	Season Date	Class of Animal	Tentative Number of Authorizations Available	2001 First Choice Odds
2058	Kootenay	4-17		Sept. 10-Oct. 31	*At least three points	2	97.3:1
2059	Kootenay	4-32		Sept. 10-Oct. 31	*At least three points	2	68.5:1
2060	Kootenay	4-33		Sept. 10-Oct. 31	*At least three points	9	74.6:1
2061	Kootenay	4-38		Sept. 10-Oct. 10	*At least three points	2	N/A

\* Open only for bulls with at least one branched antler. A branched antler is one with at least 3 points (tines), each of which is at least 8 cm (3 inches) in length. The antlers must accompany the species licence.

2062	Rykerts <sup>1</sup>	4-06	B*	Sept. 1-Dec. 31	Any elk	50	6.3:1
2063	Cranbrook <sup>2</sup>	4-03	C	Sept. 1-Oct. 15	Cow or calf only	30	15.8:1
2064	Rampart <sup>3</sup>	4-03	E	Sept. 1-Oct. 15	Cow or calf only	30	3.2:1
2065	Rocky View <sup>4</sup>	4-03	F	Sept. 1-Oct. 15	Cow or calf only	15	2.7:1
2066	Kootenay	4-06	C**	Oct. 20-Nov. 30	Cow or calf only	13	22.5:1
2067	Kootenay	4-08	C	Nov. 1-Nov. 30	Cow or calf only	4	36.0:1
2068	Kootenay	4-16	B	Sept. 1-Sept. 30	Cow or calf only	4	28.8:1
2069	Kootenay	4-16	B	Oct. 1-Oct. 31	Cow or calf only	7	22.1:1
2070	Kootenay	4-16	B	Nov. 1-Nov. 30	Cow or calf only	7	24.3:1
2071	Kootenay	4-16	B	Dec. 1-Dec. 31	Cow or calf only	4	26.5:1
2072	Kootenay	4-16	B	Jan. 1/03-Jan. 31/03	Cow or calf only	3	29.7:1
2073	Kootenay	4-17	A	Sept. 1-Sept. 30	Cow or calf only	3	20.3:1
2074	Kootenay	4-17	A	Oct. 1-Oct. 31	Cow or calf only	5	9.2:1
2075	Kootenay	4-17	A	Nov. 1-Nov. 30	Cow or calf only	5	13.8:1
2076	Kootenay	4-17	A	Dec. 1-Dec. 31	Cow or calf only	3	16.3:1
2077	Kootenay	4-17	A	Jan. 1/03-Jan. 31/03	Cow or calf only	2	17.5:1
2078	Mause Creek <sup>5</sup>	4-22	A	Sept. 1-Oct. 15	Cow or calf only	50	8.6:1
2079	Colvalli <sup>6</sup>	4-22	B	Sept. 1-Oct. 15	Cow or calf only	30	15.1:1

\* During the period of September 1 to December 31 the "any elk" season in zone B of M.U. 4-06 is restricted to ARCHERY EQUIPMENT ONLY.

\*\* Also includes a portion of M.U. 4-07.

- Rykerts – hunting is restricted to approximately 130 Ha of PRIVATE LAND, adjacent to the Creston Airport, east of Highway 21, west of 20th Street, and on either side of a portion of Whisky Creek.
  - Cranbrook – hunting is restricted to approximately 800 Ha of CITY OF CRANBROOK ADMINISTERED LAND, east of Highway 3/93 and south of the Eager Hill/Ft. Steele Road.
  - Rampart – hunting is restricted to approximately 400 Ha of PRIVATE LAND, south of Highway 3/93 and on either side of Moses, Arnold, and Thos Creeks.
  - Rocky View – hunting is restricted to approximately 97 Ha of PRIVATE LAND, south of Fort Steele, east of highway 3/93, and west of Kootenay River.
  - Mause Creek – hunting is restricted to approximately 2,273 Ha of PRIVATE LAND, northwest of Norbury Lake Provincial Park, and southeast of Fort Steele.
  - Colvalli – hunting is restricted to approximately 1,200 Ha of PRIVATE LAND, east of Norbury Creek, surrounding a portion of Little Bull Creek, also east of Kootenay River, surrounding a portion of Highway 3/93, and north and east of Wapiti Lake.
- PRIVATE LAND HUNTS - Written permission from the landowner must be obtained prior to the hunt. Applying in these areas does not guarantee that there will be elk present during the selected season and the number of hunters may be restricted by the landowners.
  - Maps for the Rykerts, Cranbrook, Rampart, Rocky View, Mause Creek and Colvalli hunts are available at the regional office in Cranbrook.

Successful hunters are required to submit within 30 days of the kill, one of the middle incisor teeth (including the crown and root) of any elk taken to an Officer or by mail in a Harvest Data Tooth Return Envelope. The following information must be supplied at the same time:

- location of kill (including M.U.) • date of kill • number of days hunted • sex of animal taken.

Hunters are reminded that the Kootenay regional bag limit for elk and moose is one, either an elk or a moose but not both. Limited Entry hunters must comply with this bag limit.

## KOOTENAY AGE RESTRICTED HUNTS

The following hunts are open ONLY to hunters who are under the age of 19, OR over the age of 65, and WHO POSSESS A VALID HUNTER NUMBER CARD. To qualify as under 19, an applicant's 19th birthday must fall on or after August 1, 2002. To qualify as over 65, an applicant's 65th birthday must fall on or before August 1, 2002. Hunters who are under the age of 19 at the time of their hunt must be accompanied and closely supervised while hunting by a person who is 19 years of age or older and who holds a valid hunting licence.

Hunt Code	Area	M.U.	Zone	Season Date	Class of Animal	Tentative Number of Authorizations Available	2001 First Choice Odds
2080	Grasmere <sup>1</sup>	4-02	A	Sept. 1-Oct. 15	Cow or calf only	10	2.8:1
2081	Roosville <sup>2</sup>	4-02	B	Sept. 1-Oct. 15	Cow or calf only	30	3.6:1
2082	Koocanusa <sup>3</sup>	4-03	B	Sept. 1-Oct. 15	Cow or calf only	15	7.1:1
2083	Kootenay River <sup>4</sup>	4-03	G	Sept. 1-Oct. 15	Cow or calf only	15	2.2:1
2084	Wasa <sup>5</sup>	4-21	A	Sept. 1-Oct. 15	Cow or calf only	5	16.6:1
2085	Ft. Steele <sup>6</sup>	4-21	B	Sept. 1-Oct. 15	Cow or calf only	30	N/A
2086	Bull Mountain <sup>7</sup>	4-22	C	Sept. 1-Oct. 15	Cow or calf only	10	N/A
2087	Windermere <sup>8</sup>	4-25	A	Sept. 1-Oct. 15	Cow or calf only	20	4.9:1

- Grasmere – hunting is restricted to approximately 190 Ha of PRIVATE LAND, west of the Elko/Grasmere Road and on either side of a portion of Highway 93 adjacent to the area west of Maguire Creek.
- Roosville - hunting is restricted to approximately 375 Ha of PRIVATE LAND only, north of Roosville, west of Highway 93 adjacent to the area between Miller and Phillips Creeks.
- Koocanusa – hunting is restricted to approximately 40 Ha of PRIVATE LAND, between the Gold Creek Cut-off Road and the Teepee Creek Road, east of Newgate Road.
- Kootenay River – hunting is restricted to approximately 450 Ha of PRIVATE LAND, south of Fort Steele, east of highway 3/93, and west of Kootenay River.
- Wasa – hunting is restricted to approximately 162 Ha of PRIVATE LAND, east of Wasa, and on either side of a portion of Lewis Creek.
- Ft. Steele – hunting is restricted to approximately 190 Ha of PRIVATE LAND, near Lazy Lake.
- Bull Mountain – hunting is restricted to approximately 90 Ha of PRIVATE LAND, North of the Bull River and west of the Abertelde Power Generation Station
- Windermere – hunting is restricted to approximately 265 Ha of PRIVATE LAND, east of Highway 93/95, southwest of Swanssea Mountain, and north of Windermere Creek.

NOTE:

- PRIVATE LAND HUNTS - Written permission from the landowner must be obtained prior to the hunt. Applying in these areas does not guarantee that there will be elk present during the selected season and the number of hunters may be restricted by the landowners.

Successful hunters are required to submit within 30 days of the kill, one of the middle incisor teeth (including the crown and root) of any elk taken to an Officer or by mail in a Harvest Data Tooth Return Envelope. The following information must be supplied at the same time:

- location of kill (including M.U.) • date of kill • number of days hunted • sex of animal taken.

## ELK (CONTINUED)

## KOOTENAY AGE RESTRICTED HUNTS

- Maps for the Grasmere, Roosville, Koocanusa, Kootenay River, Wasa, Ft. Steele, Bull Mountain and Windermere hunts are available at the regional office in Cranbrook.

Hunters are reminded that the Kootenay regional bag limit for elk and moose is one, either an elk or a moose but not both. Limited Entry hunters must comply with this bag limit.

## OMINECA/PEACE REGION 7 (See LEH Map 7F for zone boundaries)

Hunt Code	Area	M.U.	Zone	Season Date	Class of Animal	Tentative Number of Authorizations Available	2001 First Choice Odds
2088	Robson Valley	7-02*		Nov. 15-Dec. 14	Bull only	6	83.5:1
2089	Robson Valley	7-02*		Dec. 15-Jan. 14/03	Bull only	6	50.8:1
2090	Peace River	7-20**		Dec. 1-Feb. 28/03	Antlerless only	450	12.4:1

\* Includes all PRIVATE LAND ONLY within M.U.s 7-02, 7-03, 7-04 and 7-05

\*\* Includes all PRIVATE LAND ONLY within M.U.s 7-20, 7-21, 7-32, zone G of 7-33, zones B and C of 7-34, zones A and B of 7-35, 7-43 and 7-44. Also includes any CROWN LAND only within 400 metres of private land within M.U.s 7-20, 7-21, 7-32, zone G of 7-33, zones B and C of 7-34, zones A and B of 7-35, 7-43 and 7-44.

Limited Entry Hunting for elk in region 7 is restricted to PRIVATE LAND ONLY. Permission of the landowner must be obtained prior to the hunt. Applying for an LEH in this area does not guarantee that there will be elk present during selected season. Also the private landowners may restrict the number of hunters that are allowed onto their land. It is the hunter's responsibility to locate landowners willing to allow hunter access, this can be a long and challenging process with no guarantee of success.

## PEACE RIVER AGE RESTRICTED HUNTS (See LEH MAP 7F for zone boundaries)

The following hunt is open ONLY to hunters who are under the age of 19 and WHO POSSESS A VALID HUNTER NUMBER CARD. To qualify as under 19, an applicant's 19th birthday must fall on or after August 1, 2002. Hunters who are under the age of 19 at the time of their hunt must be accompanied and closely supervised while hunting by a person who is 19 years of age or older and who holds a valid hunting licence.

Hunt Code	Area	M.U.	Zone	Season Date	Class of Animal	Tentative Number of Authorizations Available	2001 First Choice Odds
2091	Peace River	7-20**		Dec. 1-Feb. 28/03	Antlerless only	88	N/A

\*\* Includes all PRIVATE LAND ONLY within M.U.s 7-20, 7-21, 7-32, zone G of 7-33, zones B and C of 7-34, zones A and B of 7-35, 7-43 and 7-44. Also includes any CROWN LAND only within 400 metres of private land within M.U.s 7-20, 7-21, 7-32, zone G of 7-33, zones B and C of 7-34, zones A and B of 7-35, 7-43 and 7-44.

Limited Entry Hunting for elk in region 7 is restricted to PRIVATE LAND ONLY. Permission of the landowner must be obtained prior to the hunt. Applying for an LEH in this area does not guarantee that there will be elk present during selected season. Also the private landowners may restrict the number of hunters that are allowed onto their land. It is the hunter's responsibility to locate landowners willing to allow hunter access, this can be a long and challenging process with no guarantee of success.

## OKANAGAN REGION 8

Hunt Code	Area	M.U.	Zone	Season Date	Class of Animal	Tentative Number of Authorizations Available	2001 First Choice Odds
2092	Christian Valley	8-14*		Nov. 10-Dec. 15	Antlerless only	15	29.3:1
2093	Christian Valley	8-14*		Jan. 15/03-Feb. 28/03	Antlerless only	15	28.8:1
2094	Granby	8-15*		Sept. 10-Nov. 15	At least 3 points	40	37.6:1

\* Restricted to PRIVATE LAND ONLY within M.U. 8-14. Also includes any CROWN LAND only within 400 meters of private land within M.U. 8-14. Permission of the landowner must be obtained prior to the hunt. Applying for an LEH in this area does not guarantee that there will be elk present during selected season. Also the private landowners may restrict the number of hunters that are allowed onto their land. It is the hunter's responsibility to locate landowners willing to allow hunter access, this can be a long and challenging process with no guarantee of success.

+ Open only for bulls with at least one branched antler. A branched antler is one with at least 3 points (tines), each of which is at least 8 cm (3 inches) in length. The antlers must accompany the species licence.

Successful hunters are required to submit within 15 days of the kill, both antlers attached to a portion of the skull or top of the skull for antlerless elk, and the lower jaw bone or one of the incisor teeth (including the crown and root) of any elk taken to an Officer. The following information must be supplied at the same time:

- location of kill (including M.U.) • date of kill • number of days hunted • sex of animal taken.

## MOOSE

## THOMPSON REGION 3 (See LEH Map 3H for zone boundaries)

Hunt Code	Area	M.U.	Zone	Season Date	Class of Animal	Tentative Number of Authorizations Available	2001 First Choice Odds
4001	Kamloops	3-12	A	Nov. 1-Nov. 10	Cow or calf only	10	23.4:1
4002	Kamloops	3-12	B	Nov. 1-Nov. 10	Cow or calf only	6	11.5:1
4003	Kamloops	3-13		Nov. 1-Nov. 10	Cow or calf only	10	8.0:1
4004	Kamloops	3-18		Nov. 1-Nov. 10	Cow or calf only	6	26.5:1
4005	Kamloops	3-19	A	Nov. 1-Nov. 10	Cow or calf only	4	23.0:1
4006	Kamloops	3-19	B	Nov. 1-Nov. 10	Cow or calf only	4	32.0:1
4007	Kamloops	3-20		Nov. 1-Nov. 10	Cow or calf only	5	33.4:1
4008	Kamloops	3-26		Nov. 1-Nov. 10	Cow or calf only	6	22.0:1
4009	Kamloops	3-27		Nov. 1-Nov. 10	Cow or calf only	5	16.2:1
4010	Kamloops	3-28	A	Nov. 1-Nov. 10	Cow or calf only	4	20.3:1
4011	Kamloops	3-28	B	Nov. 1-Nov. 10	Cow or calf only	4	11.3:1
4012	Kamloops	3-29	A	Nov. 1-Nov. 10	Cow or calf only	2	27.5:1
4013	Kamloops	3-29	B	Nov. 1-Nov. 10	Cow or calf only	2	14.0:1
4014	Kamloops	3-30	A	Nov. 1-Nov. 10	Cow or calf only	6	25.0:1
4015	Kamloops	3-30	B	Nov. 1-Nov. 10	Cow or calf only	8	22.9:1
4016	Kamloops	3-31	A	Nov. 1-Nov. 10	Cow or calf only	4	15.3:1
4017	Kamloops	3-31	B	Nov. 1-Nov. 10	Cow or calf only	4	10.3:1
4018	Kamloops	3-36		Nov. 1-Nov. 10	Cow or calf only	6	8.3:1
4019	Kamloops	3-37		Nov. 1-Nov. 10	Cow or calf only	10	6.6:1
4020	Kamloops	3-39		Nov. 1-Nov. 10	Cow or calf only	5	8.0:1
4021	Kamloops	3-40		Nov. 1-Nov. 10	Cow or calf only	6	6.3:1
4022	Kamloops	3-41		Nov. 1-Nov. 10	Cow or calf only	5	2.6:1
4023	Kamloops	3-42		Nov. 1-Nov. 10	Cow or calf only	8	2.1:1
4024	Kamloops	3-44		Nov. 1-Nov. 10	Cow or calf only	8	3.0:1
4025	Kamloops	3-12	A	Oct. 1-Oct. 31	Bull only	14	15.3:1

## MOOSE (CONTINUED)

## THOMPSON REGION 3 (See LEH Map 3H for zone boundaries)

Hunt Code	Area	M.U.	Zone	Season Date	Class of Animal	Tentative Number of Authorizations Available	2001 First Choice Odds
4026	Kamloops	3-12	B	Oct. 1-Oct. 31	Bull only	5	5.8:1
4027	Kamloops	3-13		Oct. 1-Oct. 31	Bull only	6	5.5:1
4028	Kamloops	3-17		Oct. 1-Oct. 31	Bull only	2	8.0:1
4029	Kamloops	3-18		Oct. 1-Oct. 31	Bull only	10	20.6:1
4030	Kamloops	3-19	A	Oct. 1-Oct. 31	Bull only	10	21.0:1
4031	Kamloops	3-19	B	Oct. 1-Oct. 31	Bull only	5	22.4:1
4032	Kamloops	3-20		Oct. 1-Oct. 31	Bull only	8	17.9:1
4033	Kamloops	3-26		Oct. 1-Oct. 31	Bull only	4	24.8:1
4034	Kamloops	3-27		Oct. 1-Oct. 31	Bull only	5	9.0:1
4035	Kamloops	3-28	A	Oct. 1-Oct. 31	Bull only	5	21.4:1
4036	Kamloops	3-28	B	Oct. 1-Oct. 31	Bull only	2	8.5:1
4037	Kamloops	3-29	A	Oct. 1-Oct. 31	Bull only	2	27.5:1
4038	Kamloops	3-29	B	Oct. 1-Oct. 31	Bull only	3	18.0:1
4039	Kamloops	3-30	A	Oct. 1-Oct. 31	Bull only	14	13.4:1
4040	Kamloops	3-30	B	Oct. 1-Oct. 31	Bull only	18	16.1:1
4041	Kamloops	3-31	A	Oct. 1-Oct. 31	Bull only	5	13.2:1
4042	Kamloops	3-31	B	Oct. 1-Oct. 31	Bull only	6	5.8:1
4043	Kamloops	3-32		Oct. 1-Oct. 31	Bull only	5	20.6:1
4044	Kamloops	3-33		Oct. 1-Oct. 31	Bull only	2	17.0:1
4045	Kamloops	3-35		Oct. 1-Oct. 31	Bull only	2	8.0:1
4046	Kamloops	3-36		Oct. 1-Oct. 31	Bull only	4	19.3:1
4047	Kamloops	3-37		Oct. 1-Oct. 31	Bull only	6	9.7:1
4048	Kamloops	3-38		Oct. 1-Oct. 31	Bull only	3	8.3:1
4049	Kamloops	3-39		Oct. 1-Oct. 31	Bull only	4	22.3:1
4050	Kamloops	3-40		Oct. 1-Oct. 31	Bull only	6	9.3:1
4051	Kamloops	3-41		Oct. 1-Oct. 31	Bull only	3	7.0:1
4052	Kamloops	3-42		Oct. 1-Oct. 31	Bull only	4	7.0:1
4053	Kamloops	3-43		Oct. 1-Oct. 31	Bull only	3	12.3:1
4054	Kamloops	3-44		Oct. 1-Oct. 31	Bull only	4	10.3:1
4055	Kamloops	3-46		Oct. 1-Oct. 31	Bull only	18	3.1:1

Successful hunters are required to submit within 30 days of the kill, one of the middle incisor teeth (including the crown and root) of any moose taken to an Officer or by mail in a Harvest Data Tooth Return Envelope. The following information must be supplied at the same time:

- location of kill (including M.U.) • date of kill • number of days hunted • sex of animal taken.

## LIMITED ENTRY SHARED HUNTS

## THOMPSON REGION 3 (See LEH Map 3H for zone boundaries)

The following Region 3 late season bull moose hunts are open **only** to single applicants or groups of up to four applicants applying for a Limited Entry Shared hunt. Limited Entry Shared hunts are being introduced on an experimental basis and are intended to allow more people to be drawn in the Limited Entry draw without having to increase the number of animals that may be harvested. If you decide to apply as a Shared Hunt group for one of the following hunts, **you will have an advantage in the draw over a single applicant.** If drawn, a Shared Hunt group of two will be allowed to take one moose only, and a Shared Hunt group of three or four will be allowed to take two moose only. Please refer to the Limited Entry Shared Hunt outline on page 3 for a full description of Shared Hunting, and the rules and regulations all applicants must adhere to if drawn. If you wish to apply for these Limited Entry Shared Hunts, follow the same procedure as is described for Group Hunts on page 3. **Note!** If you decide to apply as a group for a Limited Entry Shared Hunt, **both** your first and second choice hunts must be chosen from the following group of hunts.

Hunt Code	Area	M.U.	Zone	Season Date	Class of Animal	Tentative Number of Authorizations Available	2001 First Choice Odds
4056	Kamloops	3-12	A	Nov. 1-Nov. 30	Bull only	28	10.1:1
4057	Kamloops	3-12	B	Nov. 1-Nov. 30	Bull only	10	5.4:1
4058	Kamloops	3-13		Nov. 1-Nov. 30	Bull only	12	5.3:1
4059	Kamloops	3-17		Nov. 1-Nov. 30	Bull only	4	4.3:1
4060	Kamloops	3-18		Nov. 1-Nov. 30	Bull only	20	12.5:1
4061	Kamloops	3-19	A	Nov. 1-Nov. 30	Bull only	20	12.5:1
4062	Kamloops	3-19	B	Nov. 1-Nov. 30	Bull only	10	10.8:1
4063	Kamloops	3-20		Nov. 1-Nov. 30	Bull only	16	14.1:1
4064	Kamloops	3-26		Nov. 1-Nov. 30	Bull only	8	11.4:1
4065	Kamloops	3-27		Nov. 1-Nov. 30	Bull only	10	7.3:1
4066	Kamloops	3-28	A	Nov. 1-Nov. 30	Bull only	10	9.1:1
4067	Kamloops	3-28	B	Nov. 1-Nov. 30	Bull only	4	8.5:1
4068	Kamloops	3-29	A	Nov. 1-Nov. 30	Bull only	4	9.3:1
4069	Kamloops	3-29	B	Nov. 1-Nov. 30	Bull only	6	8.7:1
4070	Kamloops	3-30	A	Nov. 1-Nov. 30	Bull only	28	6.8:1
4071	Kamloops	3-30	B	Nov. 1-Nov. 30	Bull only	36	7.6:1
4072	Kamloops	3-31	A	Nov. 1-Nov. 30	Bull only	10	5.7:1
4073	Kamloops	3-31	B	Nov. 1-Nov. 30	Bull only	12	6.0:1
4074	Kamloops	3-32		Nov. 1-Nov. 30	Bull only	10	3.9:1
4075	Kamloops	3-33		Nov. 1-Nov. 30	Bull only	4	9.8:1
4076	Kamloops	3-35		Nov. 1-Nov. 30	Bull only	4	8.8:1
4077	Kamloops	3-36		Nov. 1-Nov. 30	Bull only	8	7.3:1
4078	Kamloops	3-37		Nov. 1-Nov. 30	Bull only	12	4.5:1
4079	Kamloops	3-38		Nov. 1-Nov. 30	Bull only	6	3.8:1
4080	Kamloops	3-39		Nov. 1-Nov. 30	Bull only	8	11.3:1
4081	Kamloops	3-40		Nov. 1-Nov. 30	Bull only	12	7.8:1
4082	Kamloops	3-41		Nov. 1-Nov. 30	Bull only	6	3.3:1
4083	Kamloops	3-42		Nov. 1-Nov. 30	Bull only	8	6.5:1
4084	Kamloops	3-43		Nov. 1-Nov. 30	Bull only	6	3.5:1
4085	Kamloops	3-44		Nov. 1-Nov. 30	Bull only	8	1.4:1
4086	Kamloops	3-46		Nov. 1-Nov. 30	Bull only	36	1.4:1

Successful hunters are required to submit within 30 days of the kill, one of the middle incisor teeth (including the crown and root) of any moose taken to an Officer or by mail in a Harvest Data Tooth Return Envelope. The following information must be supplied at the same time:

- location of kill (including M.U.) • date of kill • number of days hunted • sex of animal taken.

**THIS IS THE END OF THE SHARED HUNTING SECTION.**

## MOOSE (CONTINUED)

## KOOTENAY REGION 4 (See LEH Maps 4B, 4D, 4G, 4I &amp; 4J for zone boundaries)

Hunt Code	Area	M.U.	Zone	Season Date	Class of Animal	Tentative Number of Authorizations Available	2001 First Choice Odds
4087	Kootenay	4-38		Oct. 15-Nov. 15	Cow/calf* spike bull**	17	12.5:1
4088	Kootenay	4-39		Oct. 15-Nov. 15	Cow/calf* spike bull**	10	3.7:1
4089	Kootenay	4-38	D	Dec. 27-Jan. 1/03	spike bull**/antlerless	10	10.0:1
* Hunters are requested to select dry cows (cows without calves) or a calf when encountering a cow/calf pair.							
** A spike bull moose is any bull bearing antlers with no tines (points) greater than 2.5 cm (1 inch) in length.							
4090	Kootenay	4-01	A	Oct. 25-Nov. 5	Bull only*	10	17.1:1
4091	Kootenay	4-01	B	Oct. 25-Nov. 5	Bull only*	10	13.8:1
4092	Kootenay	4-02		Oct. 25-Nov. 5	Bull only*	7	15.1:1
4093	Kootenay	4-03		Oct. 25-Nov. 5	Bull only*	20	23.6:1
4094	Kootenay	4-04		Oct. 25-Nov. 5	Bull only*	12	19.8:1
4095	Kootenay	4-05		Oct. 25-Nov. 5	Bull only*	8	36.3:1
4096	Kootenay	4-06	A	Oct. 25-Nov. 5	Bull only*	4	70.0:1
4097	Kootenay	4-07		Oct. 25-Nov. 5	Bull only*	3	N/A
4098	Kootenay	4-09		Oct. 15-Nov. 15	Bull only*	4	50.3:1
4099	Kootenay	4-20		Oct. 25-Nov. 5	Bull only*	5	53.4:1
4100	Kootenay	4-21		Oct. 25-Nov. 5	Bull only*	1	38.0:1
4101	Kootenay	4-22		Oct. 25-Nov. 5	Bull only*	10	25.9:1
4102	Kootenay	4-23		Oct. 25-Nov. 5	Bull only*	50	25.4:1
4103	Kootenay	4-24		Oct. 25-Nov. 5	Bull only*	10	22.0:1
4104	Kootenay	4-25		Oct. 25-Nov. 5	Bull only*	8	7.0:1
4105	Kootenay	4-26		Oct. 25-Nov. 5	Bull only*	15	18.0:1
4106	Kootenay	4-32	A	Oct. 25-Nov. 15	Bull only*	3	45.0:1
4107	Kootenay	4-32	B	Oct. 25-Nov. 15	Bull only*	2	23.5:1
4108	Kootenay	4-34		Oct. 25-Nov. 5	Bull only*	23	12.0:1
4109	Kootenay	4-35		Oct. 25-Nov. 5	Bull only*	3	11.3:1
4110	Kootenay	4-36		Oct. 25-Nov. 5	Bull only*	17	9.2:1
4111	Kootenay	4-37		Oct. 25-Nov. 5	Bull only*	3	8.3:1
4112	Kootenay	4-38		Oct. 15-Nov. 15	Bull only*	14	22.4:1
4113	Kootenay	4-39	A	Oct. 15-Nov. 15	Bull only*	8	10.5:1
4114	Kootenay	4-39	B	Oct. 15-Nov. 15	Bull only*	1	6.0:1
4115	Kootenay	4-40		Oct. 25-Nov. 5	Bull only*	2	7.5:1

\* Persons successful in drawing a Limited Entry Hunting authorization for the Kootenay Region bull moose only may hunt from September 1 to September 9 using ARCHERY EQUIPMENT ONLY.

Successful hunters are required to submit within 30 days of the kill, one of the middle incisor teeth (including the crown and root) of any moose taken to an Officer or by mail in a Harvest Data Tooth Return Envelope. The following information must be supplied at the same time:

- location of kill (including M.U.) • date of kill • number of days hunted • sex of animal taken.

Hunters are reminded that the Kootenay regional bag limit for elk and moose is one, either an elk or a moose but not both. Limited Entry hunters must comply with this bag limit.

## CARIBOO REGION 5 (See LEH Maps 5B, 5E, 5F &amp; 5H for zone boundaries)

Hunt Code	Area	M.U.	Zone	Season Date	Class of Animal	Tentative Number of Authorizations Available	2001 First Choice Odds
4116	Cariboo	5-01		Sept. 10-Sept. 30	Bull only	46	8.7:1
4117	Cariboo	5-01		Oct. 1-Oct. 14	Bull only	22	4.9:1
4118	Cariboo	5-01		Oct. 15-Oct. 31	Bull only	70	6.2:1
4119	Cariboo	5-01		Nov. 1-Nov. 15	Bull only	80	3.4:1
4120	Cariboo	5-02	A	Sept. 10-Sept. 30	Bull only	20	10.1:1
4121	Cariboo	5-02	A	Oct. 1-Oct. 14	Bull only	6	8.5:1
4122	Cariboo	5-02	A	Oct. 15-Oct. 31	Bull only	25	6.3:1
4123	Cariboo	5-02	A	Nov. 1-Nov. 15	Bull only	25	4.9:1
4124	Cariboo	5-02	B	Sept. 10-Sept. 30	Bull only	70	5.9:1
4125	Cariboo	5-02	B	Oct. 1-Oct. 14	Bull only	22	10.2:1
4126	Cariboo	5-02	B	Oct. 15-Oct. 31	Bull only	97	4.9:1
4127	Cariboo	5-02	B	Nov. 1-Nov. 15	Bull only	73	5.4:1
4128	Cariboo	5-02	C	Sept. 10-Sept. 30	Bull only	57	4.7:1
4129	Cariboo	5-02	C	Oct. 1-Oct. 14	Bull only	34	3.5:1
4130	Cariboo	5-02	C	Oct. 15-Oct. 31	Bull only	88	3.8:1
4131	Cariboo	5-02	C	Nov. 1-Nov. 15	Bull only	100	2.4:1
4132	Cariboo	5-02	D	Sept. 10-Sept. 30	Bull only	66	3.5:1
4133	Cariboo	5-02	D	Oct. 1-Oct. 14	Bull only	26	5.7:1
4134	Cariboo	5-02	D	Oct. 15-Oct. 31	Bull only	80	3.0:1
4135	Cariboo	5-02	D	Nov. 1-Nov. 15	Bull only	104	2.0:1
4137	Cariboo	5-03		Sept. 10-Sept. 30	Bull only	20	4.2:1
4138	Cariboo	5-03		Oct. 1-Oct. 14	Bull only	8	3.8:1
4139	Cariboo	5-03		Oct. 15-Oct. 31	Bull only	25	6.0:1
4140	Cariboo	5-03		Nov. 1-Nov. 15	Bull only	26	3.9:1
4141	Cariboo	5-04	A	Sept. 10-Sept. 30	Bull only	6	5.3:1
4142	Cariboo	5-04	A	Oct. 1-Oct. 14	Bull only	6	4.2:1
4143	Cariboo	5-04	A	Oct. 15-Oct. 31	Bull only	9	2.8:1
4144	Cariboo	5-04	A	Nov. 1-Nov. 15	Bull only	9	0.9:1
4145	Cariboo	5-04	B*	Sept. 10-Sept. 30	Bull only	78	2.3:1
4146	Cariboo	5-04	B*	Oct. 1-Oct. 14	Bull only	16	9.1:1
4147	Cariboo	5-04	B*	Oct. 15-Oct. 31	Bull only	70	4.1:1
4148	Cariboo	5-04	B*	Nov. 1-Nov. 15	Bull only	78	1.7:1
4149	Cariboo	5-05		Sept. 10-Sept. 30	Bull only	7	3.1:1
4150	Cariboo	5-05		Oct. 1-Oct. 14	Bull only	7	1.7:1
4151	Cariboo	5-05		Oct. 15-Oct. 31	Bull only	10	2.5:1
4152	Cariboo	5-05		Nov. 1-Nov. 15	Bull only	10	1.4:1
4153	Cariboo	5-06		Sept. 10-Sept. 30	Bull only	13	3.5:1
4154	Cariboo	5-06		Oct. 1-Oct. 14	Bull only	5	5.0:1
4155	Cariboo	5-06		Oct. 15-Oct. 31	Bull only	12	1.9:1
4156	Cariboo	5-06		Nov. 1-Nov. 15	Bull only	10	3.1:1
4157	Cariboo	5-10		Sept. 10-Sept. 30	Bull only	37	1.1:1
4158	Cariboo	5-10		Oct. 1-Oct. 14	Bull only	13	1.0:1
4159	Cariboo	5-11	A	Sept. 10-Sept. 30	Bull only	11	0.5:1

## MOOSE (CONTINUED)

CARIBOO REGION 5 (See LEH Maps 5B, 5E, 5F &amp; 5H for zone boundaries)

Hunt Code	Area	M.U.	Zone	Season Date	Class of Animal	Tentative Number of Authorizations Available	2001 First Choice Odds
4160	Cariboo	5-12	A	Sept. 10-Sept. 30	Bull only	57	1.5:1
4161	Cariboo	5-12	A	Oct. 1-Oct. 14	Bull only	27	1.8:1
4162	Cariboo	5-12	A	Oct. 15-Oct. 31	Bull only	100	1.0:1
4163	Cariboo	5-12	A	Nov. 1-Nov. 15	Bull only	80	0.5:1
4164	Cariboo	5-12	B	Sept. 10-Sept. 30	Bull only	20	3.0:1
4165	Cariboo	5-12	B	Oct. 1-Oct. 14	Bull only	5	4.4:1
4166	Cariboo	5-12	B	Oct. 15-Oct. 31	Bull only	23	2.3:1
4167	Cariboo	5-12	B	Nov. 1-Nov. 15	Bull only	17	1.3:1
4168	Cariboo	5-13	A	Sept. 10-Sept. 30	Bull only	75	2.9:1
4169	Cariboo	5-13	A	Oct. 1-Oct. 14	Bull only	28	5.0:1
4170	Cariboo	5-13	A	Oct. 15-Oct. 31	Bull only	103	3.0:1
4171	Cariboo	5-13	A	Nov. 1-Nov. 15	Bull only	88	1.5:1
4172	Cariboo	5-13	B	Sept. 10-Sept. 30	Bull only	76	3.6:1
4173	Cariboo	5-13	B	Oct. 1-Oct. 14	Bull only	16	10.2:1
4174	Cariboo	5-13	B	Oct. 15-Oct. 31	Bull only	136	3.0:1
4175	Cariboo	5-13	B	Nov. 1-Nov. 15	Bull only	98	2.1:1
4176	Cariboo	5-13	C	Sept. 10-Sept. 30	Bull only	89	3.8:1
4177	Cariboo	5-13	C	Oct. 1-Oct. 14	Bull only	16	5.6:1
4178	Cariboo	5-13	C	Oct. 15-Oct. 31	Bull only	99	2.7:1
4179	Cariboo	5-13	C	Nov. 1-Nov. 15	Bull only	90	1.3:1
4180	Cariboo	5-14	A	Sept. 10-Sept. 30	Bull only	18	4.8:1
4181	Cariboo	5-14	A	Oct. 1-Oct. 14	Bull only	8	7.1:1
4182	Cariboo	5-14	A	Oct. 15-Oct. 31	Bull only	25	5.2:1
4183	Cariboo	5-14	A	Nov. 1-Nov. 15	Bull only	40	1.5:1
4184	Cariboo	5-15	A	Sept. 10-Sept. 30	Bull only	23	4.0:1
4185	Cariboo	5-15	A	Oct. 1-Oct. 14	Bull only	5	11.0:1
4186	Cariboo	5-15	A	Oct. 15-Oct. 31	Bull only	50	1.5:1
4187	Cariboo	5-15	A	Nov. 1-Nov. 15	Bull only	29	1.8:1
4188	Cariboo	5-15	B	Sept. 10-Sept. 30	Bull only	10	1.2:1
4189	Cariboo	5-15	B	Oct. 1-Oct. 14	Bull only	5	1.0:1
4190	Cariboo	5-15	B	Oct. 15-Oct. 31	Bull only	15	1.9:1
4191	Cariboo	5-15	B	Nov. 1-Nov. 15	Bull only	15	0.8:1
4192	Cariboo	5-15	C	Sept. 10-Sept. 30	Bull only	50	1.0:1
4193	Cariboo	5-15	C	Oct. 1-Oct. 14	Bull only	6	4.8:1
4194	Cariboo	5-15	C	Oct. 15-Oct. 31	Bull only	49	1.4:1
4195	Cariboo	5-15	C	Nov. 1-Nov. 15	Bull only	50	1.3:1
4196	Cariboo	5-15	D	Sept. 10-Sept. 30	Bull only	21	4.9:1
4197	Cariboo	5-15	D	Oct. 1-Oct. 14	Bull only	9	5.2:1
4198	Cariboo	5-15	D	Oct. 15-Oct. 31	Bull only	26	4.2:1
4199	Cariboo	5-15	D	Nov. 1-Nov. 15	Bull only	24	2.2:1

\* Also includes Zone C of M.U. 5-04.

Successful hunters are required to submit within 30 days of the kill, one of the middle incisor teeth (including the crown and root) of any moose taken to an Officer or by mail in a Harvest Data Tooth Return Envelope. The following information must be supplied at the same time:

• location of kill (including M.U.) • date of kill • number of days hunted • sex of animal taken.

SKEENA REGION 6 (See LEH Map 6A, 6J &amp; 6N for zone boundaries)

Hunt Code	Area	M.U.	Zone	Season Date	Class of Animal	Tentative Number of Authorizations Available	2001 First Choice Odds
4200	Smithers	6-01		Sept. 10-Oct. 19 & Oct. 27-Nov. 15	Bull only	99	6.4:1
4201	Smithers	6-02	A	Sept. 10-Oct. 19 & Oct. 27-Nov. 15	Bull only	40	2.9:1
4202	Smithers	6-02	B	Sept. 1-Oct. 19	Bull only	50	1.5:1
4203	Smithers	6-04		Sept. 10-Sept. 24	Bull only	93	3.3:1
4204	Smithers	6-04		Sept. 25-Oct. 19	Bull only	47	6.6:1
4205	Smithers	6-04		Oct. 27-Nov. 15	Bull only	62	3.6:1
4206	Smithers	6-05		Sept. 10-Sept. 24	Bull only	24	2.5:1
4207	Smithers	6-05		Sept. 25-Oct. 19	Bull only	12	5.6:1
4208	Smithers	6-05		Oct. 27-Nov. 15	Bull only	16	1.8:1
4209	Smithers	6-06		Sept. 10-Sept. 24	Bull only	18	3.3:1
4210	Smithers	6-06		Sept. 25-Oct. 19	Bull only	9	6.6:1
4211	Smithers	6-06		Oct. 27-Nov. 15	Bull only	12	2.3:1
4212	Smithers	6-07		Sept. 10-Oct. 19 & Oct. 27-Nov. 15	Bull only	53	1.7:1
4213	Smithers	6-08		Sept. 10-Sept. 24	Bull only	72	5.0:1
4214	Smithers	6-08		Sept. 25-Oct. 19	Bull only	36	9.9:1
4215	Smithers	6-08		Oct. 27-Nov. 15	Bull only	48	5.4:1
4216	Smithers	6-09		Sept. 10-Sept. 24	Bull only	90	4.1:1
4217	Smithers	6-09		Sept. 25-Oct. 19	Bull only	45	8.4:1
4218	Smithers	6-09		Oct. 27-Nov. 15	Bull only	60	5.4:1
4219	Smithers	6-10	A*	Sept. 10-Oct. 19 & Oct. 27-Nov. 15	Bull only	32	14.6:1
4220	Smithers	6-14		Sept. 10-Oct. 19 & Oct. 27-Nov. 15	Bull only	20	0.8:1
4221	Smithers	6-15		Sept. 10-Oct. 19 & Oct. 27-Nov. 15	Bull only	50	7.9:1
4222	Smithers	6-16		Sept. 10-Oct. 19 & Oct. 27-Nov. 15	Bull only	40	2.2:1
4223	Spatsizi	6-20	A**	Aug. 15-Nov. 15	Bull only	125	1.3:1
4224	Smithers	6-30		Sept. 10-Oct. 19 & Oct. 27-Nov. 15	Bull only	70	2.0:1

\* Also includes portions of M.U.'s 6-03 and 6-11. See map in pull-out map section for reference.

\*\* Also includes a portion of M.U. 6-19.

Successful hunters are required to submit within 30 days of the kill, one of the middle incisor teeth (including the crown and root) of any moose taken to an Officer or by mail in a Harvest Data Tooth Return Envelope. The following information must be supplied at the same time:

• location of kill (including M.U.) • date of kill • number of days hunted • sex of animal taken.

## MOOSE (CONTINUED)

OMINECA/PEACE REGION 7 (See LEH Map 7B for zone boundaries)

Hunt Code	Area	M.U.	Zone	Season Date	Class of Animal	Tentative Number of Authorizations Available	2001 First Choice Odds
4225	Prince George	7-02		Oct. 10-Oct. 25	Cow or calf only	35	2.5:1
4226	Prince George	7-03		Oct. 10-Oct. 25	Cow or calf only	50	2.1:1
4227	Prince George	7-04		Oct. 10-Oct. 25	Cow or calf only	35	1.2:1
4228	Prince George	7-05		Oct. 10-Oct. 25	Cow or calf only	50	2.5:1
4229	Prince George	7-06		Oct. 10-Oct. 25	Cow or calf only	55	3.1:1
4230	Prince George	7-07		Oct. 10-Oct. 25	Cow or calf only	100	4.8:1
4231	Prince George	7-08		Oct. 10-Oct. 25	Cow or calf only	55	5.9:1
4232	Prince George	7-09		Oct. 10-Oct. 25	Cow or calf only	55	3.3:1
4233	Prince George	7-10		Oct. 10-Oct. 25	Cow or calf only	55	5.5:1
4234	Prince George	7-11		Oct. 10-Oct. 25	Cow or calf only	50	4.1:1
4235	Prince George	7-12	A	Oct. 10-Oct. 25	Cow or calf only	25	8.9:1
4236	Prince George	7-12	B	Oct. 10-Oct. 25	Cow or calf only	25	7.2:1
4237	Prince George	7-13		Oct. 10-Oct. 25	Cow or calf only	40	4.0:1
4238	Prince George	7-14		Oct. 10-Oct. 25	Cow or calf only	70	3.6:1
4239	Prince George	7-15		Oct. 10-Oct. 25	Cow or calf only	50	4.9:1
4240	Prince George	7-16		Oct. 10-Oct. 25	Cow or calf only	60	4.6:1
4241	Prince George	7-17		Oct. 10-Oct. 25	Cow or calf only	60	3.8:1
4242	Prince George	7-18		Oct. 10-Oct. 25	Cow or calf only	45	1.6:1
4243	Prince George	7-23		Oct. 10-Oct. 25	Cow or calf only	35	3.1:1
4244	Prince George	7-24		Oct. 10-Oct. 25	Cow or calf only	50	6.8:1
4245	Prince George	7-25		Oct. 10-Oct. 25	Cow or calf only	50	3.7:1
4246	Prince George	7-26		Oct. 10-Oct. 25	Cow or calf only	45	3.1:1
4247	Prince George	7-27		Oct. 10-Oct. 25	Cow or calf only	45	1.9:1
4248	Prince George	7-28		Oct. 10-Oct. 25	Cow or calf only	50	3.1:1
4249	Prince George	7-29		Oct. 10-Oct. 25	Cow or calf only	50	2.7:1
4250	Prince George	7-30		Oct. 10-Oct. 25	Cow or calf only	40	2.0:1
4251	Prince George	7-38		Oct. 10-Oct. 25	Cow or calf only	50	1.6:1
4252	Prince George	7-02		Sept. 10-Nov. 5	Bull only	60	3.3:1
4253	Prince George	7-03		Sept. 10-Nov. 5	Bull only	60	2.7:1
4254	Prince George	7-04		Sept. 10-Nov. 5	Bull only	60	2.4:1
4255	Prince George	7-05		Sept. 10-Nov. 5	Bull only	60	4.2:1
4256	Prince George	7-06		Sept. 10-Nov. 5	Bull only	75	4.6:1
4257	Prince George	7-07		Sept. 10-Nov. 5	Bull only	150	5.9:1
4258	Prince George	7-08		Sept. 10-Nov. 5	Bull only	120	6.2:1
4259	Prince George	7-09		Sept. 10-Nov. 5	Bull only	120	4.2:1
4260	Prince George	7-10		Sept. 10-Nov. 5	Bull only	150	5.0:1
4261	Prince George	7-11		Sept. 10-Nov. 5	Bull only	150	5.0:1
4262	Prince George	7-12	A	Sept. 10-Nov. 5	Bull only	90	6.9:1
4263	Prince George	7-12	B	Sept. 10-Nov. 5	Bull only	90	6.3:1
4264	Prince George	7-13		Sept. 10-Nov. 5	Bull only	120	3.9:1
4265	Prince George	7-14		Sept. 10-Nov. 5	Bull only	100	4.1:1
4266	Prince George	7-15		Sept. 10-Nov. 5	Bull only	120	4.6:1
4267	Prince George	7-16		Sept. 10-Nov. 5	Bull only	120	7.5:1
4268	Prince George	7-17		Sept. 10-Nov. 5	Bull only	60	6.5:1
4269	Prince George	7-18		Aug. 15-Nov. 5	Bull only	60	3.9:1
4270	Prince George	7-23		Aug. 15-Nov. 5	Bull only	90	4.9:1
4271	Prince George	7-24		Sept. 10-Nov. 5	Bull only	160	7.1:1
4272	Prince George	7-25		Sept. 10-Nov. 5	Bull only	90	4.8:1
4273	Prince George	7-26		Sept. 10-Nov. 5	Bull only	150	4.1:1
4274	Prince George	7-27		Sept. 10-Nov. 5	Bull only	120	2.4:1
4275	Prince George	7-28		Sept. 10-Nov. 5	Bull only	180	3.2:1
4276	Prince George	7-29		Sept. 10-Nov. 5	Bull only	90	4.4:1
4277	Prince George	7-30		Sept. 10-Nov. 5	Bull only	60	3.5:1
4278	Prince George	7-37		Aug. 15-Nov. 5	Bull only	85	1.6:1
4279	Prince George	7-38		Aug. 15-Nov. 5	Bull only	100	2.8:1
4280	Prince George	7-39		Aug. 15-Nov. 5	Bull only	85	1.3:1
4281	Prince George	7-40		Aug. 15-Nov. 5	Bull only	85	0.5:1
4282	Prince George	7-41		Aug. 15-Nov. 5	Bull only	85	0.8:1

Those hunting on a 'Cow or Calf' 'Antlerless only' moose Limited Entry Hunting authorization are requested to take the calf when encountering a cow and calf together. By doing so you help to maintain the stock of prime breeding female moose, which are essential for the continuance of a healthy moose population.

Successful hunters are required to submit, by mail, within 30 days of the kill, one of the middle incisor teeth (including the crown and root) of any moose taken to an Officer or by mail in a Harvest Data Tooth Return Envelope. The following information must be supplied at the same time:

• location of kill (including M.U.) • date of kill • number of days hunted • sex of animal taken.

## AGE RESTRICTED

Hunt Code	Area	M.U.	Zone	Season Date	Class of Animal	Tentative Number of Authorizations Available	2001 First Choice Odds
4283	Peace River	7-32		Sept. 1-Sept. 30	Calf moose*	75	0.8:1
4284	Peace River	7-33		Sept. 1-Sept. 30	Calf moose*	40	1.3:1
4285	Peace River	7-34		Sept. 1-Sept. 30	Calf moose*	50	0.5:1

\* Calf moose hunts in M.U.s 7-32, 7-33 and 7-34 are open ONLY to hunters under 19 years of age WHO POSSESS A VALID HUNTER NUMBER CARD and whose 19th birthday occurs on or after August 1, 2002. Hunters who are under the age of 19 at the time of their hunt must be accompanied and closely supervised while hunting by a person who is 19 years of age or older and who holds a valid hunting licence. Refer to the 2002/2003 Hunting and Trapping Regulations synopsis for additional information.

THOMPSON REGION 8 (See LEH Map 8C for zone boundaries)

Hunt Code	Area	M.U.	Zone	Season Date	Class of Animal	Tentative Number of Authorizations Available	2001 First Choice Odds
4286	Okanagan	8-01		Oct. 1-Oct. 31	Bull only	4	20.0:1
4287	Okanagan	8-01		Nov. 1-Nov. 30	Bull only	4	6.8:1
4288	Okanagan	8-04*		Oct. 1-Oct. 31	Bull only	3	11.7:1
4289	Okanagan	8-04*		Nov. 1-Nov. 30	Bull only	5	10.4:1
4290	Okanagan	8-05		Oct. 1-Oct. 31	Bull only	5	24.6:1
4291	Okanagan	8-05		Nov. 1-Nov. 30	Bull only	11	8.8:1
4292	Okanagan	8-06		Oct. 1-Oct. 31	Bull only	3	28.7:1
4293	Okanagan	8-06		Nov. 1-Nov. 30	Bull only	7	11.3:1
4294	Okanagan	8-07		Oct. 1-Oct. 31	Bull only	4	19.3:1

## MOOSE (CONTINUED)

## THOMPSON REGION 8 (See LEH Map 8C for zone boundaries)

Hunt Code	Area	M.U.	Zone	Season Date	Class of Animal	Tentative Number of Authorizations Available	2001 First Choice Odds
4295	Okanagan	8-07		Nov. 1-Nov. 30	Bull only	8	8.9:1
4296	Okanagan	8-08		Oct. 1-Oct. 31	Bull only	10	25.2:1
4297	Okanagan	8-08		Nov. 1-Nov. 30	Bull only	18	13.6:1
4298	Okanagan	8-09		Oct. 1-Oct. 31	Bull only	4	20.0:1
4299	Okanagan	8-09		Nov. 1-Nov. 30	Bull only	8	14.9:1
4300	Okanagan	8-10		Oct. 1-Oct. 31	Bull only	5	33.4:1
4301	Okanagan	8-10		Nov. 1-Nov. 30	Bull only	11	21.0:1
4302	Okanagan	8-11		Oct. 1-Oct. 31	Bull only	6	17.5:1
4303	Okanagan	8-11		Nov. 1-Nov. 30	Bull only	10	17.9:1
4304	Okanagan	8-12		Oct. 1-Oct. 31	Bull only	6	39.5:1
4305	Okanagan	8-12		Nov. 1-Nov. 30	Bull only	12	27.5:1
4306	Okanagan	8-14		Oct. 1-Oct. 31	Bull only	3	44.0:1
4307	Okanagan	8-14		Nov. 1-Nov. 30	Bull only	7	11.0:1
4308	Okanagan	8-15		Oct. 1-Oct. 31	Bull only	4	30.3:1
4309	Okanagan	8-15		Nov. 1-Nov. 30	Bull only	4	13.5:1
4310	Okanagan	8-23		Oct. 1-Oct. 31	Bull only	2	36.5:1
4311	Okanagan	8-23		Nov. 1-Nov. 30	Bull only	2	33.5:1
4312	Okanagan	8-24		Oct. 1-Oct. 31	Bull only	2	13.0:1
4313	Okanagan	8-24		Nov. 1-Nov. 30	Bull only	2	8.5:1

\* Also includes Zone A of M.U. 8-03.

Successful hunters are required to submit within 30 days of the kill, one of the middle incisor teeth (including the crown and root) of any moose taken to an Officer or by mail in a Harvest Data Tooth Return Envelope. The following information must be supplied at the same time:

- location of kill (including M.U.) • date of kill • number of days hunted • sex of animal taken.

## MOUNTAIN GOAT

Due to concerns over the large percentage of female goats harvested in some areas of the Province, the Fish and Wildlife Recreation and Allocation Branch is continuing to encourage hunters to harvest male Mountain Goats only. This year, copies of a video titled "Is it a Billy or is it a Nanny" will be available for loan at regional wildlife offices to help hunters learn to select male Mountain Goats. Copies will also be available through the BC Wildlife Federation. Hunters are encouraged to borrow and view this video before their mountain goat hunt. Further restrictions, which could be implemented in 2003 may be avoided if hunters harvest male Mountain Goats only. Further details will be in the 2002/2003 Hunting and Trapping Regulation Synopsis.

## LOWER MAINLAND REGION 2 (See LEH Map 2B for zone boundaries)

Hunt Code	Area	M.U.	Zone	Season Date	Class of Animal	Tentative Number of Authorizations Available	2001 First Choice Odds
5001	Mt. Meager	2-11	A	Sept. 1-Nov. 25	Adult only	6	17.8:1

Kids, and adults in the company of kids, may not be taken. Kids are defined as being those animals with a horn length of 3 inches or less.

Successful hunters are required to submit the horns and lower jaw of any mountain goat taken to a Ministry of Water, Land and Air Protection compulsory inspection station for measurement within 15 days of the last day of the hunt.

Mountain Goats are sensitive to harvest. Hunters are requested to select male Mountain Goat. See 2002/2003 Hunting and Trapping Regulation Synopsis for further detail.

## THOMPSON REGION 3 (See LEH Maps 3B, 3E &amp; 3F for zone boundaries)

Hunt Code	Area	M.U.	Zone	Season Date	Class of Animal	Tentative Number of Authorizations Available	2001 First Choice Odds
5002	Kamloops	3-16	A	Sept. 1-Oct. 31	Either sex, any age	16	4.3:1
5003	Kamloops	3-16	B	Sept. 1-Oct. 31	Either sex, any age	12	12.6:1
5004	Kamloops	3-16	C	Sept. 1-Oct. 31	Either sex, any age	8	7.6:1
5005	Kamloops	3-16	D	Sept. 1-Oct. 31	Either sex, any age	6	10.3:1
5006	Kamloops	3-16	E	Sept. 1-Oct. 31	Either sex, any age	8	6.6:1
5007	Kamloops	3-16	F	Sept. 1-Oct. 31	Either sex, any age	8	5.8:1
5008	Kamloops	3-16	G	Sept. 1-Oct. 31	Either sex, any age	10	5.2:1
5009	Kamloops	3-32	B	Sept. 1-Oct. 31	Either sex, any age	15	5.5:1
5010	Kamloops	3-32	C	Sept. 1-Oct. 31	Either sex, any age	10	5.6:1
5011	Kamloops	3-32	D	Sept. 1-Oct. 31	Either sex, any age	4	10.8:1
5012	Kamloops	3-33	A	Sept. 1-Oct. 31	Either sex, any age	10	3.2:1
5013	Kamloops	3-33	B	Sept. 1-Oct. 31	Either sex, any age	6	5.8:1
5014	Kamloops	3-33	C	Sept. 1-Oct. 31	Either sex, any age	12	2.5:1
5015	Kamloops	3-33	D	Sept. 1-Oct. 31	Either sex, any age	8	2.8:1
5016	Kamloops	3-33	E	Sept. 1-Oct. 31	Either sex, any age	6	4.0:1
5017	Kamloops	3-33	F	Sept. 1-Oct. 31	Either sex, any age	6	4.0:1
5018	Kamloops	3-35	A*	Sept. 1-Oct. 31	Either sex, any age	15	2.5:1
5019	Kamloops	3-36	A**	Sept. 1-Oct. 31	Either sex, any age	10	2.6:1
5020	Kamloops	3-42	A***	Sept. 1-Oct. 31	Either sex, any age	10	3.7:1
5021	Kamloops	3-43	A	Sept. 1-Oct. 31	Either sex, any age	10	1.5:1
5022	Kamloops	3-43	B	Sept. 1-Oct. 31	Either sex, any age	10	4.6:1
5023	Kamloops	3-43	C	Sept. 1-Oct. 31	Either sex, any age	10	2.8:1
5024	Kamloops	3-44	A	Sept. 1-Oct. 31	Either sex, any age	10	2.8:1
5025	Kamloops	3-44	B	Sept. 1-Oct. 31	Either sex, any age	10	1.5:1
5026	Kamloops	3-44	C	Sept. 1-Oct. 31	Either sex, any age	10	0.9:1
5027	Kamloops	3-44	D	Sept. 1-Oct. 31	Either sex, any age	10	0.8:1
5028	Kamloops	3-46	A	Sept. 20-Oct. 31	Either sex, any age	5	3.2:1

\* Also includes a portion of M.U. 3-36.

\*\* Also includes a portion of M.U.'s 3-37 and 3-42.

\*\*\* Also includes a portion of M.U. 3-41.

Mountain Goats are sensitive to harvest. Hunters are requested to select male Mountain Goat. See 2002/2003 Hunting and Trapping Regulation Synopsis for further detail.

## MOUNTAIN GOAT (CONTINUED)

## KOOTENAY REGION 4 (See LEH Maps 4I, 4K &amp; 4N for zone boundaries)

Hunt Code	Area	M.U.	Zone	Season Date	Class of Animal	Tentative Number of Authorizations Available	2001 First Choice Odds
5029	Kootenay	4-01	A	Sept. 10-Nov. 30	Either sex, any age	15	2.6:1
5030	Kootenay	4-01	B	Sept. 10-Nov. 30	Either sex, any age	1	6.0:1
5031	Kootenay	4-01	C	Sept. 10-Nov. 30	Either sex, any age	1	5.0:1
5032	Kootenay	4-01	D	Sept. 10-Nov. 30	Either sex, any age	2	8.0:1
5033	Kootenay	4-01	E	Sept. 10-Nov. 30	Either sex, any age	15	4.5:1
5034	Kootenay	4-02	A	Sept. 10-Nov. 30	Either sex, any age	27	1.8:1
5035	Kootenay	4-06	A	Sept. 10-Nov. 30	Either sex, any age	4	15.0:1
5036	Kootenay	4-14		Sept. 10-Nov. 30	Either sex, any age	8	2.8:1
5037	Kootenay	4-16	A	Sept. 10-Nov. 30	Either sex, any age	5	3.4:1
5038	Kootenay	4-16	B	Sept. 10-Nov. 30	Either sex, any age	20	1.4:1
5039	Kootenay	4-16	C	Sept. 10-Nov. 30	Either sex, any age	20	2.4:1
5040	Kootenay	4-17	A	Sept. 10-Nov. 30	Either sex, any age	6	7.7:1
5041	Kootenay	4-17	B	Sept. 10-Nov. 30	Either sex, any age	10	3.3:1
5042	Kootenay	4-18		Sept. 10-Nov. 30	Either sex, any age	9	2.7:1
5043	Kootenay	4-19	A	Sept. 10-Nov. 30	Either sex, any age	19	0.7:1
5044	Kootenay	4-19	B	Sept. 10-Nov. 30	Either sex, any age	35	0.6:1
5045	Kootenay	4-20	A	Sept. 10-Nov. 30	Either sex, any age	7	4.7:1
5046	Kootenay	4-20	B	Sept. 10-Nov. 30	Either sex, any age	20	2.7:1
5047	Kootenay	4-20	C	Sept. 10-Nov. 30	Either sex, any age	8	3.1:1
5048	Kootenay	4-20	D	Sept. 10-Nov. 30	Either sex, any age	3	14.0:1
5049	Kootenay	4-21	A	Sept. 10-Nov. 30	Either sex, any age	5	5.4:1
5050	Kootenay	4-21	B	Sept. 10-Nov. 30	Either sex, any age	24	2.0:1
5051	Kootenay	4-22	A	Sept. 10-Nov. 30	Either sex, any age	10	3.9:1
5052	Kootenay	4-22	B	Sept. 10-Nov. 30	Either sex, any age	10	2.7:1
5053	Kootenay	4-22	C	Sept. 10-Nov. 30	Either sex, any age	30	2.5:1
5054	Kootenay	4-22	D	Sept. 10-Nov. 30	Either sex, any age	5	3.8:1
5055	Kootenay	4-22	E	Sept. 10-Nov. 30	Either sex, any age	30	3.5:1
5056	Kootenay	4-22	F	Sept. 10-Nov. 30	Either sex, any age	18	2.5:1
5057	Kootenay	4-22	G	Sept. 10-Nov. 30	Either sex, any age	4	4.0:1
5058	Kootenay	4-23	A	Sept. 10-Nov. 30	Either sex, any age	31	2.7:1
5059	Kootenay	4-23	B	Sept. 10-Nov. 30	Either sex, any age	95	1.2:1
5060	Kootenay	4-23	C	Sept. 10-Nov. 30	Either sex, any age	4	3.8:1
5061	Kootenay	4-23	E	Sept. 10-Nov. 30	Either sex, any age	20	0.6:1
5062	Kootenay	4-23	G	Sept. 10-Nov. 30	Either sex, any age	40	1.3:1
5063	Kootenay	4-23	J	Sept. 10-Nov. 30	Either sex, any age	18	2.1:1
5064	Kootenay	4-24	A	Sept. 10-Nov. 30	Either sex, any age	8	0.9:1
5065	Kootenay	4-24	B	Sept. 10-Nov. 30	Either sex, any age	80	1.2:1
5066	Kootenay	4-24	C	Sept. 10-Nov. 30	Either sex, any age	20	3.8:1
5067	Kootenay	4-24	D	Sept. 10-Nov. 30	Either sex, any age	20	1.8:1
5068	Kootenay	4-24	E	Sept. 10-Nov. 30	Either sex, any age	17	1.0:1
5069	Kootenay	4-24	F	Sept. 10-Nov. 30	Either sex, any age	16	0.6:1
5070	Kootenay	4-25	A	Sept. 10-Nov. 30	Either sex, any age	13	1.7:1
5071	Kootenay	4-25	B	Sept. 10-Nov. 30	Either sex, any age	24	0.8:1
5072	Kootenay	4-25	C	Sept. 10-Nov. 30	Either sex, any age	113	0.6:1
5073	Kootenay	4-25	D	Sept. 10-Nov. 30	Either sex, any age	30	0.1:1
5074	Kootenay	4-25	E	Sept. 10-Nov. 30	Either sex, any age	23	0.1:1
5075	Kootenay	4-26	A	Sept. 10-Nov. 30	Either sex, any age	20	1.7:1
5076	Kootenay	4-26	B	Sept. 10-Nov. 30	Either sex, any age	20	0.8:1
5077	Kootenay	4-26	C	Sept. 10-Nov. 30	Either sex, any age	42	0.7:1
5078	Kootenay	4-26	D	Sept. 10-Nov. 30	Either sex, any age	30	2.3:1
5079	Kootenay	4-27	A	Sept. 10-Nov. 30	Either sex, any age	23	0.7:1
5080	Kootenay	4-27	B	Sept. 10-Nov. 30	Either sex, any age	23	1.0:1
5081	Kootenay	4-27	C	Sept. 10-Nov. 30	Either sex, any age	30	0.2:1
5082	Kootenay	4-28		Sept. 10-Nov. 30	Either sex, any age	40	0.1:1
5083	Kootenay	4-29		Sept. 10-Nov. 30	Either sex, any age	30	1.0:1
5084	Kootenay	4-30		Sept. 10-Nov. 30	Either sex, any age	30	1.0:1
5085	Kootenay	4-31	A	Sept. 10-Nov. 30	Either sex, any age	14	1.9:1
5086	Kootenay	4-31	B	Sept. 10-Nov. 30	Either sex, any age	20	1.1:1
5087	Kootenay	4-32		Sept. 10-Nov. 30	Either sex, any age	17	1.8:1
5088	Kootenay	4-33		Sept. 10-Nov. 30	Either sex, any age	30	2.0:1
5089	Kootenay	4-34	A	Sept. 10-Nov. 30	Either sex, any age	10	1.0:1
5090	Kootenay	4-34	B	Sept. 10-Nov. 30	Either sex, any age	10	2.1:1
5091	Kootenay	4-34	C	Sept. 10-Nov. 30	Either sex, any age	20	1.3:1
5092	Kootenay	4-35	A	Sept. 10-Nov. 30	Either sex, any age	33	1.5:1
5093	Kootenay	4-35	B	Sept. 10-Nov. 30	Either sex, any age	40	1.8:1
5094	Kootenay	4-36	A	Sept. 10-Nov. 30	Either sex, any age	36	0.8:1
5095	Kootenay	4-36	B	Sept. 10-Nov. 30	Either sex, any age	36	1.3:1
5096	Kootenay	4-37	A	Sept. 10-Nov. 30	Either sex, any age	10	2.0:1
5097	Kootenay	4-38	A	Sept. 10-Nov. 30	Either sex, any age	19	1.7:1
5098	Kootenay	4-38	B	Sept. 10-Nov. 30	Either sex, any age	48	0.4:1
5099	Kootenay	4-38	C	Sept. 10-Nov. 30	Either sex, any age	40	2.1:1
5100	Kootenay	4-39	B	Sept. 10-Nov. 30	Either sex, any age	39	0.1:1

Persons successful in drawing a Limited Entry Hunting authorization for the Kootenay Region mountain goat may hunt from September 1 to September 9 using ARCHERY EQUIPMENT ONLY.

Mountain Goats are sensitive to harvest. Hunters are requested to select male Mountain Goat. See 2002/2003 Hunting and Trapping Regulation Synopsis for further detail.

## CARIBOO REGION 5 (See LEH Maps 5A, 5C, 5D &amp; 5G for zone boundaries)

Hunt Code	Area	M.U.	Zone	Season Date	Class of Animal	Tentative Number of Authorizations Available	2001 First Choice Odds
5101	Yohetta	5-04	A	Sept. 1-Oct. 31	Either sex, any age	4	4.5:1
5102	Yohetta	5-04	B	Sept. 1-Oct. 31	Either sex, any age	6	3.8:1
5103	Yohetta	5-04	E	Sept. 1-Oct. 31	Either sex, any age	7	4.9:1
5104	Yohetta	5-04	F	Sept. 1-Oct. 31	Either sex, any age	6	1.7:1

## MOUNTAIN GOAT (CONTINUED)

## CARIBOO REGION 5 (See LEH Maps 5A, 5C, 5D &amp; 5G for zone boundaries)

Hunt Code	Area	M.U.	Zone	Season Date	Class of Animal	Tentative Number of Authorizations Available	2001 First Choice Odds
5105	Yohetta	5-04	H	Sept. 1-Oct. 31	Either sex, any age	3	2.3:1
5106	Yohetta	5-04	J	Sept. 1-Oct. 31	Either sex, any age	11	3.5:1
5107	Cherry Creek	5-05	B*	Sept. 1-Oct. 31	Either sex, any age	3	11.7:1
5108	Jobin-McClimchey	5-06	A	Sept. 1-Oct. 31	Either sex, any age	5	1.6:1
5109	Jobin-McClimchey	5-06	B	Sept. 1-Oct. 31	Either sex, any age	5	1.0:1
5110	Boss-Deception	5-15	A	Sept. 1-Oct. 31	Either sex, any age	9	5.6:1
5111	Eureka	5-15	B	Sept. 1-Oct. 31	Either sex, any age	10	8.6:1

\* Also includes portion of MU 5-06

Mountain Goat are sensitive to harvest. Hunters are requested to select male Mountain Goat. See 2002/2003 Hunting and Trapping Regulation Synopsis for further detail.

## SKEENA REGION 6 (See LEH Maps 6D, 6K, 6L, 6P, 6Q &amp; 6R for zone boundaries)

Hunt Code	Area	M.U.	Zone	Season Date	Class of Animal	Tentative Number of Authorizations Available	2001 First Choice Odds
5112	Skeena	6-03	A*	Aug. 1-Feb. 28/03	Adult only	40	0.4:1
5113	Skeena	6-04	A	Aug. 1-Feb. 28/03	Adult only	30	1.8:1
5114	Skeena	6-04	B	Aug. 1-Feb. 28/03	Adult only	8	0.8:1
5115	Skeena	6-04	C	Aug. 1-Feb. 28/03	Adult only	20	0.8:1
5116	Skeena	6-08	A	Aug. 1-Feb. 28/03	Adult only	20	1.2:1
5117	Skeena	6-08	B	Aug. 1-Feb. 28/03	Adult only	10	2.4:1
5118	Skeena	6-08	C	Aug. 1-Feb. 28/03	Adult only	15	0.8:1
5119	Skeena	6-08	D	Aug. 1-Feb. 28/03	Adult only	2	1.0:1
5120	Skeena	6-08	E	Aug. 1-Feb. 28/03	Adult only	1	8.0:1
5121	Babine Mtn.	6-08	F	Sept. 10-Nov. 15	Adult only	15	9.1:1
5122	Skeena	6-09	A	Aug. 1-Feb. 28/03	Adult only	10	2.9:1
5123	Skeena	6-09	B	Aug. 1-Feb. 28/03	Adult only	35	1.4:1
5124	Skeena	6-09	C	Aug. 1-Feb. 28/03	Adult only	24	0.9:1
5125	Skeena	6-09	D	Aug. 1-Feb. 28/03	Adult only	30	2.1:1
5126	Skeena	6-09	E**	Aug. 1-Feb. 28/03	Adult only	4	5.8:1
5127	Skeena	6-09	G	Aug. 1-Feb. 28/03	Adult only	8	10.8:1
5128	Skeena	6-09	H	Aug. 1-Feb. 28/03	Adult only	5	1.8:1
5129	Skeena	6-09	I	Aug. 1-Feb. 28/03	Adult only	20	1.8:1
5130	Skeena	6-09	J	Aug. 1-Feb. 28/03	Adult only	15	5.0:1
5131	Skeena	6-09	K	Aug. 1-Feb. 28/03	Adult only	20	1.6:1
5132	Skeena	6-09	L	Aug. 1-Feb. 28/03	Adult only	10	1.7:1
5133	Skeena	6-09	M	Aug. 1-Feb. 28/03	Adult only	15	1.3:1
5134	Skeena	6-09	N	Aug. 1-Feb. 28/03	Adult only	15	0.4:1
5135	Skeena	6-09	O***	Aug. 1-Feb. 28/03	Adult only	10	1.3:1
5136	Skeena	6-09	P***	Aug. 1-Feb. 28/03	Adult only	20	2.5:1
5137	Skeena	6-09	Q	Aug. 1-Feb. 28/03	Adult only	25	1.3:1
5138	Skeena	6-09	R	Aug. 1-Feb. 28/03	Adult only	25	0.8:1
5139	Skeena	6-09	S	Aug. 1-Feb. 28/03	Adult only	5	1.4:1
5140	Skeena	6-10	A	Aug. 1-Feb. 28/03	Adult only	10	2.2:1
5141	Skeena	6-10	B	Aug. 1-Feb. 28/03	Adult only	20	0.9:1
5142	Skeena	6-11	A	Aug. 1-Feb. 28/03	Adult only	10	3.5:1
5143	Bear Pass	6-14	A	Aug. 1-Feb. 28/03	Adult only	10	2.5:1
5144	Bear Pass	6-14	B	Aug. 1-Feb. 28/03	Adult only	10	0.7:1
5145	Skeena	6-15	A	Aug. 15-Feb. 28/03	Adult only	60	2.1:1
5146	Skeena	6-15	B	Aug. 15-Feb. 28/03	Adult only	15	1.4:1
5147	Skeena	6-15	G	Aug. 15-Feb. 28/03	Adult only	10	2.2:1
5148	Skeena	6-15	H	Aug. 15-Feb. 28/03	Adult only	10	3.5:1
5149	Skeena	6-15	I	Aug. 15-Feb. 28/03	Adult only	25	1.4:1
5150	Skeena	6-15	J	Aug. 15-Feb. 28/03	Adult only	15	3.7:1
5151	Skeena	6-15	K	Aug. 15-Feb. 28/03	Adult only	5	8.6:1
5152	Spatsizi	6-20	B+	Aug. 1-Oct. 15	Adult only	37	1.2:1
5153	Mount Edziza	6-21	A	Aug. 1-Oct. 15	Adult only	10	1.6:1
5154	Atlin	6-25	C++	Aug. 1-Oct. 15	Adult only	36	1.0:1
5155	Tagish Highlands	6-27	A+++	Aug. 1-Oct. 15	Adult only	5	4.2:1
5156	Tagish Highlands	6-27	B	Aug. 1-Oct. 15	Adult only	7	1.0:1
5157	Tagish Highlands	6-28	B	Aug. 1-Oct. 15	Adult only	15	0.3:1
5158	Skeena	6-30	C	Aug. 15-Feb. 28/03	Adult only	25	0.9:1

\* Also includes a portion of M.U.'s 6-04 and 6-09.

\*\* Also includes a portion of M.U. 6-04.

\*\*\* Also includes a portion of M.U. 6-03.

+ Also includes a portion of M.U. 6-19.

++ Also includes a portion of M.U.'s 6-26 and 6-27.

+++ Also includes a portion of M.U. 6-28, but excludes Chilkoot National Historic Site (closed to hunting).

Mountain Goat are sensitive to harvest. Hunters are requested to select male Mountain Goat. See 2002/2003 Hunting and Trapping Regulation Synopsis for further detail.

## OMINECA/PEACE REGION 7 (See LEH Maps 7A, 7E, 7G, 7H, 7I &amp; 7J for zone boundaries)

Hunt Code	Area	M.U.	Zone	Season Date	Class of Animal	Tentative Number of Authorizations Available	2001 First Choice Odds
5159	Kinbasket	7-02	B	Sept. 1-Oct. 15	Adult only	2	7.5:1
5160	Kinbasket	7-02	C	Sept. 1-Oct. 15	Adult only	5	3.6:1
5161	Kinbasket	7-02	D	Sept. 1-Oct. 15	Adult only	5	2.0:1
5162	Kinbasket	7-02	F	Sept. 1-Oct. 15	Adult only	5	1.0:1
5163	Kinbasket	7-02	G	Sept. 1-Oct. 15	Adult only	3	2.7:1
5164	Kinbasket	7-02	I	Sept. 1-Oct. 15	Adult only	1	9.0:1
5165	Holmes River	7-03	A	Sept. 1-Oct. 15	Adult only	4	3.5:1
5166	Holmes River	7-03	B	Sept. 1-Oct. 15	Adult only	3	3.3:1
5167	Holmes River	7-03	C	Sept. 1-Oct. 15	Adult only	1	1.0:1
5168	Holmes River	7-03	D	Sept. 1-Oct. 15	Adult only	2	2.5:1

## MOUNTAIN GOAT (CONTINUED)

## OMINECA/PEACE REGION 7 (See LEH Maps 7A, 7E, 7G, 7H, 7I &amp; 7J for zone boundaries)

Hunt Code	Area	M.U.	Zone	Season Date	Class of Animal	Tentative Number of Authorizations Available	2001 First Choice Odds
5169	Holmes River	7-03	E	Sept. 1-Oct. 15	Adult only	3	1.0:1
5170	Holmes River	7-03	F	Sept. 1-Oct. 15	Adult only	3	5.0:1
5171	Holmes River	7-03	G	Sept. 1-Oct. 15	Adult only	1	1.0:1
5172	Holmes River	7-03	H	Sept. 1-Oct. 15	Adult only	6	4.5:1
5173	Holmes River	7-03	I	Sept. 1-Oct. 15	Adult only	2	2.5:1
5174	Holmes River	7-03	J	Sept. 1-Oct. 15	Adult only	2	3.0:1
5175	Holmes River	7-03	K	Sept. 1-Oct. 15	Adult only	2	7.0:1
5176	Holmes River	7-03	L	Sept. 1-Oct. 15	Adult only	4	11.3:1
5177	Castle Creek	7-04	A	Sept. 1-Oct. 15	Adult only	4	6.0:1
5178	Dore River	7-04	B	Sept. 1-Oct. 15	Adult only	10	3.2:1
5179	McLennan River	7-04	C	Sept. 1-Oct. 15	Adult only	6	0.7:1
5180	Kiwa Creek	7-04	D	Sept. 1-Oct. 15	Adult only	6	4.8:1
5181	Peace River	7-19	B	Aug. 15-Nov. 15	Adult only	8	1.1:1
5182	Peace River	7-19	C	Aug. 15-Nov. 15	Adult only	10	1.6:1
5183	Peace River	7-19	D	Aug. 15-Nov. 15	Adult only	1	0.5:1
5184	Peace River	7-19	E	Aug. 15-Nov. 15	Adult only	3	2.7:1
5185	Peace River	7-19	F	Aug. 15-Nov. 15	Adult only	5	3.2:1
5186	Peace River	7-19	G	Aug. 15-Nov. 15	Adult only	2	11.0:1
5187	Peace River	7-19	J	Aug. 15-Nov. 15	Adult only	1	12.0:1
5188	Peace River	7-21	A*	Aug. 15-Nov. 15	Adult only	7	2.9:1
5189	Peace River	7-21+	B*	Aug. 15-Nov. 15	Adult only	5	7.2:1
5190	Peace River	7-21+	C	Aug. 15-Nov. 15	Adult only	13	2.7:1
5191	Peace River	7-21+	D	Aug. 15-Nov. 15	Adult only	1	4.0:1
5192	Peace River	7-21	E	Aug. 15-Nov. 15	Adult only	1	3.5:1
5193	Peace River	7-21	K**	Aug. 15-Nov. 15	Adult only	3	9.6:1
5194	Peace River	7-22	A***	Aug. 15-Nov. 15	Adult only	5	3.3:1
5195	Peace River	7-22	B***	Aug. 15-Nov. 15	Adult only	4	18.8:1
5196	Peace River	7-31		Aug. 15-Nov. 15	Adult only	10	4.9:1
5197	Peace River	7-42	B	Aug. 15-Nov. 15	Adult only	1	40.0:1

\* Also includes a portion of M.U. 7-19.

\*\* Also includes a portion of M.U. 7-22

\*\*\* Also includes a portion of M.U. 7-21.

+ Excludes Monkman Park (closed to hunting).

Mountain Goat are sensitive to harvest. Hunters are requested to select male Mountain Goat. See 2002/2003 Hunting and Trapping Regulation Synopsis for further detail.

## OKANAGAN REGION 8 (See LEH Maps 8A, 8B, 8D &amp; 8F for zone boundaries)

Hunt Code	Area	M.U.	Zone	Season Date	Class of Animal	Tentative Number of Authorizations Available	2001 First Choice Odds
5198	Similkameen	8-03	C	Nov. 1-Nov. 30	Adult only	1	45.0:1
5199	Similkameen	8-07	A*	Nov. 1-Nov. 30	Adult only	5	65.0:1
5200	Penticton	8-09	A	Sept. 10-Nov. 30	Adult only	1	81.0:1
5201	Granby	8-15	A	Sept. 10-Nov. 30	Adult only	3	6.7:1
5202	Granby	8-15	B	Sept. 10-Nov. 30	Adult only	1	16.0:1
5203	Granby	8-15	C	Sept. 10-Nov. 30	Adult only	3	12.7:1
5204	Granby	8-15	D	Sept. 10-Nov. 30	Adult only	3	6.7:1
5205	Sugar Lake	8-23	A	Sept. 10-Nov. 30	Adult only	8	3.1:1
5206	Sugar Lake	8-23	B	Sept. 10-Nov. 30	Adult only	8	4.0:1
5207	Sugar Lake	8-23	C	Sept. 10-Nov. 30	Adult only	8	1.9:1

\* Also includes a portion of M.U. 8-02.

No person shall hunt mountain goat within 0.4 km of the northern boundary of Highway No. 3 between Hedley and Keremeos.

Mountain Goat are sensitive to harvest. Hunters are requested to select male Mountain Goat. See 2002/2003 Hunting and Trapping Regulation Synopsis for further detail.

Please remember that it is illegal to hunt on private land without the consent of the owner. Indian Reserves are private land. Permission must be obtained from the local Indian Business office in order to hunt on or across these lands.

## MOUNTAIN SHEEP

## THOMPSON REGION 3 (See LEH Maps 3C, 3D &amp; 3E for zone boundaries)

Hunt Code	Area	M.U.	Zone	Season Date	Class of Animal	Tentative Number of Authorizations Available	2001 First Choice Odds
6001	Kamloops Lake	3-29	A	Sept. 15-Sept. 30	Any male mtn. sheep over 1 year old	1	N/A
6002	Kamloops Lake	3-29	A	Nov. 1-Nov. 15	Any male mtn. sheep over 1 year old	1	N/A
6003	Fraser River	3-17	A	Sept. 20-Oct. 20	At least 3/4 curl	5	48.4:1
6004	Fraser River	3-17	B	Sept. 20-Oct. 20	At least 3/4 curl	5	34.4:1
6005	Fraser River	3-31	A	Sept. 20-Oct. 20	At least 3/4 curl	1	66.0:1
6006	Fraser River	3-31	B	Sept. 20-Oct. 20	At least 3/4 curl	4	42.5:1
6007	Fraser River	3-31	C	Sept. 20-Oct. 20	At least 3/4 curl	3	35.0:1
6008	Fraser River	3-31	D	Sept. 20-Oct. 20	At least 3/4 curl	6	67.3:1
6009	Fraser River	3-32	A	Sept. 20-Oct. 20	At least 3/4 curl	8	32.3:1
6010	Fraser River	3-32	C	Sept. 20-Oct. 20	At least 3/4 curl	4	42.8:1
6011	Fraser River	3-17	A	Nov. 1-Nov. 15	Ewe or lamb	2	36.5:1
6012	Kamloops Lake	3-29	A	Nov. 1-Nov. 15	Ewe or lamb	2	41.5:1
6013	Fraser River	3-31	B	Nov. 1-Nov. 15	Ewe or lamb	2	18.5:1
6014	Fraser River	3-31	C	Nov. 1-Nov. 15	Ewe or lamb	2	21.5:1
6015	Fraser River	3-32	C	Nov. 1-Nov. 15	Ewe or lamb	3	25.0:1

Reminder - The horns and skull of all mountain sheep, including ewes and lambs, must be inspected under compulsory inspection regulations. Please refer to the 2002/2003 B.C. Hunting and Trapping Synopsis for more information.

Please remember that it is illegal to hunt on private land without the consent of the owner.

Indian Reserves are private land. Permission must be obtained from the local Indian Business office in order to hunt on or across these lands.

## MOUNTAIN SHEEP (CONTINUED)

## KOOTENAY REGION 4 (See LEH Maps 4A, 4F &amp; 4H for zone boundaries)

Hunt Code	Area	M.U.	Zone	Season Date	Class of Animal	Tentative Number of Authorizations Available	2001 First Choice Odds
6016	Mt. Assiniboine Park	4-25	F	Oct. 1-Oct. 20	At least full curl	1	71.0:1
6017	Mt. Assiniboine Park	4-25	F	Oct. 21-Oct. 31	At least full curl	1	78.0:1
All persons using horses in Mt. Assiniboine Park are required to obtain a letter of authority from the Kootenay District Park Office, Box 118, Wasa, B.C., V0B 2K0 (Ph. (250) 422-4200).							
6018	Phillips Creek	4-02	A	Nov. 1-Nov. 10	At least full curl	1	161.0:1
6019	Phillips Creek	4-02	A	Nov. 11-Nov. 20	At least full curl	1	440.0:1
6020	Salmo	4-08		Sept. 10-Oct. 25	At least full curl	5	135.4:1
6021	Kootenay	4-25	B	Sept. 10-Nov. 5	Ewe or lamb only	30	3.3:1

## SKEENA REGION 6 (See LEH Maps 6A, 6H &amp; 6Q for zone boundaries)

Hunt Code	Area	M.U.	Zone	Season Date	Class of Animal	Tentative Number of Authorizations Available	2001 First Choice Odds
6022	Spatsizi	6-20	A*	Aug. 1-Oct. 26	At least full curl	37	3.5:1
6023	Mount Edziza	6-21	A	Aug. 1-Oct. 26	At least full curl	6	6.7:1
6024	Atlin	6-25	C**	Aug. 1-Oct. 26	At least full curl	40	0.4:1
6025	Atlin	6-25	D	Aug. 1-Oct. 26	At least full curl	59	1.6:1
6026	Atlin	6-25	E	Aug. 1-Oct. 26	At least full curl	40	2.3:1
6027	Atlin	6-27	A	Aug. 1-Oct. 26	At least full curl	25	2.8:1
6028	Tatshenshini	6-28		Aug. 1-Oct. 26	At least full curl	45	2.4:1
6029	Tatshenshini	6-29		Aug. 1-Oct. 26	At least full curl	22	5.4:1

\* Also includes a portion of M.U. 6-19.

\*\* Also includes a portion of M.U. 6-26.

## OKANAGAN REGION 8 (See LEH Maps 8C &amp; 8E for zone boundaries)

Hunt Code	Area	M.U.	Zone	Season Date	Class of Animal	Tentative Number of Authorizations Available	2001 First Choice Odds
6030	Ashnola	8-03	A	Aug. 25-Aug. 31	At least 3/4 curl	7	25.4:1
6031	Ashnola	8-03	A	Sept. 1-Sept. 7	At least 3/4 curl	7	8.0:1
6032	Ashnola	8-03	A	Sept. 8-Sept. 14	At least 3/4 curl	7	8.6:1
6033	Ashnola	8-03	A	Sept. 15-Sept. 21	At least 3/4 curl	7	12.0:1
6034	Ashnola	8-03	A	Sept. 22-Sept. 28	At least 3/4 curl	9	7.7:1
6035	Ashnola	8-03	B*	Aug. 25-Aug. 31	At least 3/4 curl	7	15.1:1
6036	Ashnola	8-03	B*	Sept. 1-Sept. 7	At least 3/4 curl	7	7.9:1
6037	Ashnola	8-03	B*	Sept. 8-Sept. 14	At least 3/4 curl	7	4.9:1
6038	Ashnola	8-03	B*	Sept. 15-Sept. 21	At least 3/4 curl	7	4.6:1
6039	Ashnola	8-03	B*	Sept. 22-Sept. 28	At least 3/4 curl	10	6.9:1
6040	Granby	8-15	F	Sept. 1-Sept. 30	Ram only	2	171.0:1

\* Also includes Zone D of M.U. 8-03.

Please remember that it is illegal to hunt on private land without the consent of the owner.

Indian Reserves are private land. Permission must be obtained from the local Indian Business office in order to hunt on or across these lands.

## MULE (Black-tailed) DEER

## THOMPSON REGION 3

Hunt Code	Area	M.U.	Zone	Season Date	Class of Animal	Tentative Number of Authorizations Available	2001 First Choice Odds
7001	Kamloops	3-12		Nov. 1-Nov. 30	Antlerless only	80	8.8:1
7002	Kamloops	3-13		Nov. 1-Nov. 30	Antlerless only	75	6.9:1
7003	Kamloops	3-14		Nov. 1-Nov. 30	Antlerless only	40	7.0:1
7004	Kamloops	3-15		Nov. 1-Nov. 30	Antlerless only	30	5.0:1
7005	Kamloops	3-16		Nov. 1-Nov. 30	Antlerless only	40	5.8:1
7006	Kamloops	3-17		Nov. 1-Nov. 30	Antlerless only	50	8.4:1
7007	Kamloops	3-18		Nov. 1-Nov. 30	Antlerless only	25	16.9:1
7008	Kamloops	3-19		Nov. 1-Nov. 30	Antlerless only	40	13.6:1
7009	Kamloops	3-20		Nov. 1-Nov. 30	Antlerless only	40	11.4:1
7010	Kamloops	3-26		Nov. 1-Nov. 30	Antlerless only	30	14.3:1
7011	Kamloops	3-27		Nov. 1-Nov. 30	Antlerless only	45	7.7:1
7012	Kamloops	3-28		Nov. 1-Nov. 30	Antlerless only	40	14.4:1
7013	Kamloops	3-29		Nov. 1-Nov. 30	Antlerless only	60	12.1:1
7014	Kamloops	3-30		Nov. 1-Nov. 30	Antlerless only	80	16.2:1
7015	Kamloops	3-31		Nov. 1-Nov. 30	Antlerless only	65	7.0:1
7016	Kamloops	3-32		Nov. 1-Nov. 30	Antlerless only	100	9.7:1
7017	Kamloops	3-33		Nov. 1-Nov. 30	Antlerless only	30	5.5:1
7018	Kamloops	3-36		Nov. 1-Nov. 30	Antlerless only	40	4.7:1
7019	Kamloops	3-37		Nov. 1-Nov. 30	Antlerless only	60	4.1:1
7020	Kamloops	3-38		Nov. 1-Nov. 30	Antlerless only	40	4.6:1
7021	Kamloops	3-39		Nov. 1-Nov. 30	Antlerless only	10	11.6:1
7022	Kamloops	3-40		Nov. 1-Nov. 30	Antlerless only	10	14.0:1
7023	Kamloops	3-41		Nov. 1-Nov. 30	Antlerless only	10	6.6:1
7024	Kamloops	3-42		Nov. 1-Nov. 30	Antlerless only	25	3.7:1
7025	Kamloops	3-46		Nov. 1-Nov. 30	Antlerless only	10	4.5:1

Hunters should note that the bag limit for mule (black-tailed) deer in Region 3 is two, only one of which may be a buck. Therefore, one must be antlerless, available only under limited entry hunting.

## MULE (Black-tailed) DEER (CONTINUED)

## CARIBOO REGION 5 (See LEH Map 5H for zone boundaries)

Hunt Code	Area	M.U.	Zone	Season Date	Class of Animal	Tentative Number of Authorizations Available	2001 First Choice Odds
7026	Cariboo	5-01		Nov. 1-Nov. 30	Antlerless only	103	5.8:1
7027	Cariboo	5-02	A	Nov. 1-Nov. 30	Antlerless only	73	6.2:1
7028	Cariboo	5-02	B	Nov. 1-Nov. 30	Antlerless only	131	6.2:1
7029	Cariboo	5-02	C	Nov. 1-Nov. 30	Antlerless only	198	6.0:1
7030	Cariboo	5-02	D	Nov. 1-Nov. 30	Antlerless only	98	7.5:1
7031	Cariboo	5-03		Nov. 1-Nov. 30	Antlerless only	110	6.9:1
7032	Cariboo	5-04		Nov. 1-Nov. 30	Antlerless only	1	22.0:1
7033	Cariboo	5-05		Nov. 1-Nov. 30	Antlerless only	1	29.0:1
7034	Cariboo	5-08		Nov. 1-Nov. 30	Antlerless only	10	2.5:1
7035	Cariboo	5-13		Nov. 1-Nov. 30	Antlerless only	10	42.0:1
7036	Cariboo	5-14		Nov. 1-Nov. 30	Antlerless only	98	8.1:1
7037	Cariboo	5-15		Nov. 1-Nov. 30	Antlerless only	48	3.8:1

In addition to harvesting an antlerless mule deer, a 4 point buck can be harvested during the same time period as long as the regional bag limit (2) has not been exceeded.

## SKEENA REGION 6

Hunt Code	Area	M.U.	Zone	Season Date	Class of Animal	Tentative Number of Authorizations Available	2001 First Choice Odds
7038	Skeena	6-04		Nov. 1-Nov. 15	Antlerless only	11	23.2:1
7039	Skeena	6-08		Nov. 1-Nov. 15	Antlerless only	13	18.2:1
7040	Skeena	6-09		Nov. 1-Nov. 15	Antlerless only	25	15.2:1

## OMINECA/PEACE REGION 7 (See LEH Map 7F for zone boundaries)

Hunt Code	Area	M.U.	Zone	Season Date	Class of Animal	Tentative Number of Authorizations Available	2001 First Choice Odds
7041	Peace River	7-20*		Dec. 1-Dec. 20	Antlerless only	101	2.3:1
7042	Peace River	7-21*		Dec. 1-Dec. 20	Antlerless only	90	1.9:1
7043	Peace River	7-32*		Dec. 1-Dec. 20	Antlerless only	138	2.4:1
7044	Peace River	7-33	A*	Dec. 1-Dec. 20	Antlerless only	66	1.3:1
7045	Peace River	7-33	B*	Dec. 1-Dec. 20	Antlerless only	66	1.8:1
7046	Peace River	7-33	C*	Dec. 1-Dec. 20	Antlerless only	27	1.9:1
7047	Peace River	7-33	D*	Dec. 1-Dec. 20	Antlerless only	47	1.0:1
7048	Peace River	7-33	E*	Dec. 1-Dec. 20	Antlerless only	41	2.0:1
7049	Peace River	7-33	F*	Dec. 1-Dec. 20	Antlerless only	90	0.5:1
7050	Peace River	7-33	G*	Dec. 1-Dec. 20	Antlerless only	68	2.9:1
7051	Peace River	7-33	H/**	Dec. 1-Dec. 20	Antlerless only	74	0.9:1
7052	Peace River	7-34	A*	Dec. 1-Dec. 20	Antlerless only	72	1.2:1
7053	Peace River	7-34	B*	Dec. 1-Dec. 20	Antlerless only	110	0.3:1
7054	Peace River	7-34	C*	Dec. 1-Dec. 20	Antlerless only	110	0.6:1
7055	Peace River	7-35	A*	Dec. 1-Dec. 20	Antlerless only	64	1.9:1
7056	Peace River	7-35	B*	Dec. 1-Dec. 20	Antlerless only	18	2.2:1
7057	Peace River	7-45*		Dec. 1-Dec. 20	Antlerless only	7	1.7:1
7058	Peace River	7-46*		Dec. 1-Dec. 20	Antlerless only	10	0.6:1

\* Limited Entry Hunting for antlerless mule (black-tailed) deer is restricted to PRIVATE LAND ONLY. Permission of the landowner must be obtained prior to the hunt. It is the hunter's responsibility to locate land owners willing to allow hunter access, this can be a long and challenging process with no guarantee of success.

\*\* Hunters are prohibited from using any type of weapon other than a black powder external hammer muzzleloader.

## PEACE AGE RESTRICTED HUNTS (See LEH Map 7F for zone boundaries)

The following hunts are open ONLY to hunters who are under the age of 19 and WHO POSSESS A VALID HUNTER NUMBER CARD. To qualify as under 19, an applicant's 19th birthday must fall on or after August 1, 2002. Hunters who are under the age of 19 at the time of their hunt must be accompanied and closely supervised while hunting by a person who is 19 years of age or older and who holds a valid hunting licence.

Hunt Code	Area	M.U.	Zone	Season Date	Class of Animal	Tentative Number of Authorizations Available	2001 First Choice Odds
7059	Peace River	7-20*		Dec. 1-Dec. 20	Antlerless only	14	N/A
7060	Peace River	7-21*		Dec. 1-Dec. 20	Antlerless only	14	N/A
7061	Peace River	7-32*		Dec. 1-Dec. 20	Antlerless only	24	N/A
7062	Peace River	7-33	A*	Dec. 1-Dec. 20	Antlerless only	12	N/A
7063	Peace River	7-33	B*	Dec. 1-Dec. 20	Antlerless only	12	N/A
7064	Peace River	7-33	C*	Dec. 1-Dec. 20	Antlerless only	4	N/A
7065	Peace River	7-33	D*	Dec. 1-Dec. 20	Antlerless only	10	N/A
7066	Peace River	7-33	E*	Dec. 1-Dec. 20	Antlerless only	10	N/A
7067	Peace River	7-33	F*	Dec. 1-Dec. 20	Antlerless only	14	N/A
7068	Peace River	7-33	G*	Dec. 1-Dec. 20	Antlerless only	14	N/A
7069	Peace River	7-33	H/**	Dec. 1-Dec. 20	Antlerless only	10	N/A
7070	Peace River	7-34	A*	Dec. 1-Dec. 20	Antlerless only	12	N/A
7071	Peace River	7-34	B*	Dec. 1-Dec. 20	Antlerless only	14	N/A
7072	Peace River	7-34	C*	Dec. 1-Dec. 20	Antlerless only	14	N/A
7073	Peace River	7-35	A*	Dec. 1-Dec. 20	Antlerless only	10	N/A
7074	Peace River	7-35	B*	Dec. 1-Dec. 20	Antlerless only	6	N/A
7075	Peace River	7-45*		Dec. 1-Dec. 20	Antlerless only	2	N/A
7076	Peace River	7-46*		Dec. 1-Dec. 20	Antlerless only	2	N/A

\* Limited Entry Hunting for antlerless mule (black-tailed) deer is restricted to PRIVATE LAND ONLY. Permission of the landowner must be obtained prior to the hunt. It is the hunter's responsibility to locate land owners willing to allow hunter access, this can be a long and challenging process with no guarantee of success.

\*\* Hunters are prohibited from using any type of weapon other than a black powder external hammer muzzleloader.

## MULE (Black-tailed) DEER (CONTINUED)

## OKANAGAN REGION 8 (See LEH Map 8G for zone boundaries)

Hunt Code	Area	M.U.	Zone	Season Date	Class of Animal	Tentative Number of Authorizations Available	2001 First Choice Odds
7077	Okanagan	8-01		Oct. 20-Oct. 31	Antlerless only	45	11:4.1
7078	Okanagan	8-02		Oct. 20-Oct. 31	Antlerless only	20	9:0.1
7079	Okanagan	8-03		Oct. 20-Oct. 31	Antlerless only	5	9:8.1
7080	Okanagan	8-04		Oct. 20-Oct. 31	Antlerless only	20	16:0.1
7081	Okanagan	8-05 A		Oct. 20-Oct. 31	Antlerless only	20	22:3.1
7082	Okanagan	8-05 B		Oct. 20-Oct. 31	Antlerless only	10	31:1.1
7083	Okanagan	8-06		Oct. 20-Oct. 31	Antlerless only	15	16:3.1
7084	Okanagan	8-07		Oct. 20-Oct. 31	Antlerless only	10	12:2.1
7085	Okanagan	8-08		Oct. 20-Oct. 31	Antlerless only	30	19:4.1
7086	Okanagan	8-09		Oct. 20-Oct. 31	Antlerless only	15	12:5.1
7087	Okanagan	8-10		Oct. 20-Oct. 31	Antlerless only	20	16:3.1
7088	Okanagan	8-11		Oct. 20-Oct. 31	Antlerless only	15	15:9.1
7089	Okanagan	8-12		Oct. 20-Oct. 31	Antlerless only	40	21:7.1
7090	Okanagan	8-14		Oct. 20-Oct. 31	Antlerless only	40	23:8.1
7091	Okanagan	8-15		Oct. 20-Oct. 31	Antlerless only	5	44:6.1
7092	Okanagan	8-22		Oct. 20-Oct. 31	Antlerless only	10	14:2.1
7093	Okanagan	8-23		Oct. 20-Oct. 31	Antlerless only	20	14:7.1
7094	Okanagan	8-24		Oct. 20-Oct. 31	Antlerless only	10	6:7.1
7095	Okanagan	8-25		Oct. 20-Oct. 31	Antlerless only	15	7:1.1

## TURKEY

THE USE OF CENTRE FIRE RIFLES IS PROHIBITED for hunting turkeys.  
KOOTENAY REGION 4

Hunt Code	Area	M.U.	Zone	Season Date	Class of Animal	Tentative Number of Authorizations Available	2001 First Choice Odds
9001	Goat River	4-06*		Apr. 20/03-Apr. 30/03	***Bearded turkey	115	7:0.1
9002	Goat River	4-06*		May 1/03-May 10/03	***Bearded turkey	115	4:7.1
9003	Kootenay	4-03		Apr. 20/03-May 10/03	***Bearded turkey	100	9:9.1
9004	Kootenay	4-08		Apr. 20/03-May 10/03	***Bearded turkey	45	11:4.1
9005	Kootenay	4-09		Apr. 20/03-May 10/03	***Bearded turkey	25	N/A
9006	Kootenay	4-15		Apr. 20/03-May 10/03	***Bearded turkey	25	N/A
9007	Kootenay	4-19		Apr. 20/03-May 10/03	***Bearded turkey	25	N/A
9008	Kootenay	4-21		Apr. 20/03-May 10/03	***Bearded turkey	112	7:6.1
9009	Kootenay	4-22		Apr. 20/03-May 10/03	***Bearded turkey	100	7:9.1
9010	Kootenay	4-24		Apr. 20/03-May 10/03	***Bearded turkey	10	N/A
9011	Kootenay	4-25		Apr. 20/03-May 10/03	***Bearded turkey	10	N/A
9012	Kootenay	4-26		Apr. 20/03-May 10/03	***Bearded turkey	10	N/A
9013	Kootenay	4-27**		Apr. 20/03-May 10/03	***Bearded turkey	25	N/A
9014	Kootenay	4-35		Apr. 20/03-May 10/03	***Bearded turkey	10	N/A

\* Also includes M.U. 4-07.

\*\* Also includes M.U. 4-28, 4-29 &amp; 4-30

\*\*\* The bag limit is ONE turkey per limited entry hunting authorization.

## OKANAGAN REGION 8

Hunt Code	Area	M.U.	Zone	Season Date	Class of Animal	Tentative Number of Authorizations Available	2001 First Choice Odds
9015	Okanagan	8-15		Apr. 20/03-April 30/03	**Bearded turkey	12	23:8.1

\*\* The bag limit is ONE turkey per limited entry hunting authorization.

## WHITE-TAILED DEER

## KOOTENAY REGION 4 (See LEH Map 4D &amp; 4G for zone boundaries)

Hunt Code	Area	M.U.	Zone	Season Date	Class of Animal	Tentative Number of Authorizations Available	2001 First Choice Odds
8001	Kootenay	4-06	A	Oct. 10-Dec. 10	Antlerless or spike buck	96	8:7.1
8002	Kootenay	4-32	B	Oct. 10-Dec. 10	Antlerless or spike buck	150	1:4.1
8003	Kootenay	4-33		Oct. 10-Dec. 10	Antlerless or spike buck	73	2:4.1
8004	Kootenay	4-38		Oct. 10-Dec. 10	Antlerless or spike buck	24	2:0.1
8005	Kootenay	4-39		Oct. 10-Dec. 10	Antlerless or spike buck	17	0:8.1

Those authorized to hunt for antlerless deer in the Kootenay Region are requested to take a fawn rather than a doe if possible. This will help to maintain a stock of prime breeding female deer necessary for the continuance of a healthy deer population.

## KOOTENAY AGE RESTRICTED HUNTS (See LEH Map 4E for zone boundaries)

The following hunts are open **ONLY** to hunters who are under the age of 19 and **WHO POSSESS A VALID HUNTER NUMBER CARD**. To qualify as under 19, an applicant's 19th birthday must fall on or after August 1, 2002. Hunters who are under the age of 19 at the time of their hunt must be accompanied and closely supervised while hunting by a person who is 19 years of age or older and who holds a valid hunting licence.

Hunt Code	Area	M.U.	Zone	Season Date	Class of Animal	Tentative Number of Authorizations Available	2001 First Choice Odds
8006	Kootenay	4-07	D*	Nov. 1-Dec. 20	Antlerless or spike buck	93	0:1.1
8007	Kootenay	4-08	D*	Nov. 1-Dec. 20	Antlerless or spike buck	100	0:8.1

Those authorized to hunt for antlerless deer in the Kootenay Region are requested to take a fawn rather than a doe if possible. This will help to maintain a stock of prime breeding female deer necessary for the continuance of a healthy deer population.

## OKANAGAN REGION 8

Hunt Code	Area	M.U.	Zone	Season Date	Class of Animal	Tentative Number of Authorizations Available	2001 First Choice Odds
8008	Okanagan	8-01		Oct. 10-Nov. 15	Antlerless only	127	6:5.1
8009	Okanagan	8-02		Oct. 10-Nov. 15	Antlerless only	10	3:8.1

## WHITE-TAILED DEER (CONTINUED)

## OKANAGAN REGION 8

Hunt Code	Area	M.U.	Zone	Season Date	Class of Animal	Tentative Number of Authorizations Available	2001 First Choice Odds
8010	Okanagan	8-08		Oct. 10-Nov. 15	Antlerless only	75	6:2.1
8011	Okanagan	8-09		Oct. 10-Nov. 15	Antlerless only	100	5:7.1
8012	Okanagan	8-10		Oct. 10-Nov. 15	Antlerless only	200	4:9.1
8013	Kettle	8-12		Oct. 10-Nov. 20	Antlerless only	212	9:6.1
8014	Kettle	8-13		Oct. 10-Nov. 20	Antlerless only	25	5:4.1
8015	Kettle	8-14		Oct. 10-Nov. 20	Antlerless only	219	10:2.1
8016	Kettle	8-15		Oct. 10-Nov. 20	Antlerless only	171	6:4.1
8017	Okanagan	8-22		Oct. 10-Nov. 15	Antlerless only	100	3:6.1
8018	Shuswap	8-23		Oct. 10-Nov. 20	Antlerless only	144	6:5.1
8019	Shuswap	8-24		Oct. 10-Nov. 15	Antlerless only	40	3:6.1

## OKANAGAN NEW HUNTERS ONLY

The following hunts are open **ONLY** to NEW hunters in British Columbia. To qualify for these hunts, applicants must have been **ISSUED** their initial **B.C. RESIDENT HUNTER NUMBER** on or after June 1, 2000.

Hunt Code	Area	M.U.	Zone	Season Date	Class of Animal	Tentative Number of Authorizations Available	2001 First Choice Odds
8020	Okanagan	8-01		Oct. 1-Nov. 15	Antlerless only	10	3:5.1
8021	Okanagan	8-08		Oct. 1-Nov. 15	Antlerless only	10	3:1.1
8022	Okanagan	8-09		Oct. 1-Nov. 15	Antlerless only	10	1:5.1
8023	Okanagan	8-10		Oct. 1-Nov. 15	Antlerless only	15	1:5.1
8024	Kettle	8-12		Oct. 1-Nov. 20	Antlerless only	25	3:6.1
8025	Kettle	8-14		Oct. 1-Nov. 20	Antlerless only	25	3:2.1
8026	Kettle	8-15		Oct. 1-Nov. 20	Antlerless only	10	3:5.1
8027	Shuswap	8-23		Oct. 1-Nov. 20	Antlerless only	10	2:9.1

## FALL 2002 GRIZZLY BEAR

There is no open season on a less than 2-year-old grizzly bear, or any grizzly bear in its company. Do not shoot any grizzly bear when observed in a family unit.

## VANCOUVER ISLAND REGION 1 (See LEH Map 1F for zone boundaries)

Hunt Code	Area	M.U.	Zone	Season Date	Class of Animal	Tentative Number of Authorizations Available	2001 First Choice Odds
3001	Knight/Kingcome	1-14	A	Oct. 1-Nov. 15	Adult only	4	12:0.1
3002	Knight/Kingcome	1-14	B	Oct. 1-Nov. 15	Adult only	4	6:8.1
3003	Knight/Kingcome	1-15	B	Oct. 1-Nov. 15	Adult only	1	20:5.1
3004	Knight/Kingcome	1-15	C	Oct. 1-Nov. 15	Adult only	1	N/A

## CARIBOO REGION 5 (See LEH Map 5I for zone boundaries)

Hunt Code	Area	M.U.	Zone	Season Date	Class of Animal	Tentative Number of Authorizations Available	2001 First Choice Odds
3005	Coastal	5-08	A	Sept. 10-Nov. 30	Adult only	5	N/A
3006	Coastal	5-08	B	Sept. 10-Nov. 30	Adult only	1	14:0.1
3007	Coastal	5-09	A	Sept. 10-Nov. 15	Adult only	10	3:1.1
3008	Coastal	5-09	C	Sept. 10-Nov. 15	Adult only	1	17:0.1

## SKEENA REGION6 (See LEH Maps 6B, 6C, 6G, 6M, 6Q &amp; 6S for zone boundaries) (See closed area maps 6E, 6F &amp; 6I)

Hunt Code	Area	M.U.	Zone	Season Date	Class of Animal	Tentative Number of Authorizations Available	2001 First Choice Odds
3009	Skeena	6-01		Sept. 1-Nov. 15	Adult only	8	1:6.1
3010	Skeena	6-02		Sept. 1-Nov. 15	Adult only	8	3:1.1
3011	Skeena	6-03	B	Sept. 1-Nov. 15	Adult only	1	10:0.1
3012	Bulkley-Tahtsa	6-04	A	Sept. 1-Nov. 15	Adult only	3	13:3.1
3013	Skeena	6-07		Sept. 1-Nov. 15	Adult only	7	0:9.1
3014	Skeena	6-08		Sept. 1-Nov. 15	Adult only	10	8:1.1
3015	Bulkley-Tahtsa	6-09	A	Sept. 1-Nov. 15	Adult only	3	N/A
3016	Bulkley-Tahtsa	6-09	B	Sept. 1-Nov. 15	Adult only	8	9:1.1
3017	Skeena	6-10		Sept. 1-Nov. 15	Adult only	6	1:0.1
3018	Skeena	6-11		Sept. 1-Nov. 15	Adult only	10	4:9.1
3019	Skeena	6-14		Sept. 1-Nov. 15	Adult only	8	3:4.1
3020	Skeena	6-15		Sept. 1-Nov. 15	Adult only	8	5:0.1
3021	Meziadin	6-16	A*	Sept. 1-Nov. 15	Adult only	1	12:0.1
3022	Meziadin	6-16	B	Sept. 1-Nov. 15	Adult only	7	7:7.1
3023	Skeena	6-17		Sept. 1-Nov. 15	Adult only	5	4:2.1
3024	Skeena	6-18		Sept. 1-Nov. 15	Adult only	10	2:7.1
3025	Skeena	6-19		Sept. 1-Nov. 15	Adult only	8	1:9.1
3026	Spatsizi	6-20	A**	Sept. 1-Nov. 15	Adult only	5	6:8.1
3027	Spatsizi	6-20	C	Sept. 1-Nov. 15	Adult only	2	N/A
3028	Mount Edziza	6-21	A	Sept. 1-Nov. 15	Adult only	4	0:5.1
3029	Mount Edziza	6-21	B	Sept. 1-Nov. 15	Adult only	13	3:8.1
3030	Skeena	6-22		Sept. 1-Nov. 15	Adult only	8	2:8.1
3031	Skeena	6-23		Sept. 1-Nov. 15	Adult only	8	3:0.1
3032	Skeena	6-24		Sept. 1-Nov. 15	Adult only	8	5:5.1
3033	Teslin	6-25	A	Sept. 1-Nov. 15	Adult only	5	4:0.1
3034	Teslin	6-25	B	Sept. 1-Nov. 15	Adult only	8	5:3.1
3035	Skeena	6-26		Sept. 1-Nov. 15	Adult only	10	2:4.1
3036	Skeena	6-27		Sept. 1-Nov. 15	Adult only	5	3:2.1
3037	Skeena	6-28		Sept. 1-Nov. 15	Adult only	1	1:0.1
3038	Skeena	6-29		Sept. 1-Nov. 15	Adult only	5	0:8.1
3039	Skeena	6-30		Sept. 1-Nov. 15	Adult only	5	2:8.1

\* Excludes Meziadin Lake Provincial Park (closed to hunting).

\*\* Also includes a portion of M.U. 6-19.

## FALL 2002 GRIZZLY BEAR (CONTINUED)

## OMINECA/PEACE REGION 7

Hunt Code	Area	M.U.	Zone	Season Date	Class of Animal	Tentative Number of Authorizations Available	2001 First Choice Odds
3040	Omineca	7-02		Sept. 10-Nov. 15	Adult only	3	13.0:1
3041	Omineca	7-03		Sept. 10-Nov. 15	Adult only	3	13.7:1
3042	Omineca	7-04		Sept. 10-Nov. 15	Adult only	2	10.5:1
3043	Omineca	7-05		Sept. 10-Nov. 15	Adult only	2	28.0:1
3044	Omineca	7-17		Sept. 10-Nov. 15	Adult only	2	N/A
3045	Omineca	7-18		Aug. 15-Oct. 25	Adult only	4	N/A
3046	Omineca	7-23		Aug. 15-Oct. 25	Adult only	6	N/A
3047	Omineca	7-27		Sept. 1-Nov. 15	Adult only	6	2.2:1
3048	Omineca	7-28		Sept. 1-Nov. 15	Adult only	7	6.2:1
3049	Omineca	7-29		Sept. 1-Nov. 15	Adult only	2	3.5:1
3050	Omineca	7-30		Sept. 1-Nov. 15	Adult only	1	15.0:1
3051	Omineca	7-37		Sept. 1-Nov. 15	Adult only	6	8.7:1
3052	Omineca	7-38		Sept. 1-Nov. 15	Adult only	12	3.3:1
3053	Omineca	7-39		Sept. 1-Nov. 15	Adult only	4	3.0:1
3054	Omineca	7-40		Sept. 1-Nov. 15	Adult only	8	1.9:1
3055	Omineca	7-41		Sept. 1-Nov. 15	Adult only	7	3.6:1
3056	Peace River	7-19		Sept. 1-Nov. 15	Adult only	7	N/A
3057	Peace River	7-20		Sept. 1-Nov. 15	Adult only	2	N/A
3058	Peace River	7-21		Sept. 1-Nov. 15	Adult only	3	N/A
3059	Peace River	7-22		Sept. 1-Nov. 15	Adult only	1	N/A
3060	Peace River	7-31		Sept. 1-Nov. 15	Adult only	11	15.5:1
3061	Peace River	7-36		Sept. 1-Nov. 15	Adult only	5	N/A
3062	Peace River	7-43		Sept. 1-Nov. 15	Adult only	1	N/A
3063	Peace River	7-44		Sept. 1-Nov. 15	Adult only	1	N/A
3064	Peace River	7-45		Sept. 1-Nov. 15	Adult only	5	6.8:1
3065	Peace River	7-46		Sept. 1-Nov. 15	Adult only	2	2.5:1
3066	Peace River	7-47		Sept. 1-Nov. 15	Adult only	2	4.0:1
3067	Peace River	7-48		Sept. 1-Nov. 15	Adult only	6	5.0:1
3068	Peace River	7-49		Sept. 1-Nov. 15	Adult only	3	N/A
3069	Peace River	7-50		Sept. 1-Nov. 15	Adult only	5	N/A
3070	Peace River	7-51		Sept. 1-Nov. 15	Adult only	20	8.6:1
3071	Peace River	7-52		Sept. 1-Nov. 15	Adult only	7	7.1:1
3072	Peace River	7-53		Sept. 1-Nov. 15	Adult only	11	2.3:1
3073	Peace River	7-54		Sept. 1-Nov. 15	Adult only	16	5.3:1

## SPRING 2003 GRIZZLY BEAR

If you have made an application for a Fall 2002 grizzly bear hunt, you are Eligible to Apply for any of these hunts, however a successful Spring 2003 draw will make a person ineligible to apply for a Fall 2003 grizzly bear hunt.

Do not submit your application for this hunt until AFTER JULY 31, 2002. Deadline is December 13, 2002. Notification of draw results will be sent on or before February 19, 2003 for this hunt. Applications must be received in Victoria by December 13, 2002.

There is no open season on a less than 2-year-old grizzly bear, or any grizzly bear in its company. Do not shoot any grizzly bear when observed in a family unit.

## VANCOUVER ISLAND REGION 1 (See LEH Map 1F for zone boundaries)

Hunt Code	Area	M.U.	Zone	Season Date	Class of Animal	Tentative Number of Authorizations Available	2001 First Choice Odds
3074	Knight/Kingcome	1-14	A	Apr. 1-May 31	Adult only	5	7.4
3075	Knight/Kingcome	1-14	B	Apr. 1-May 31	Adult only	5	1.8
3076	Knight/Kingcome	1-15	B	Apr. 1-May 31	Adult only	1	3
3077	Knight/Kingcome	1-15	C	Apr. 1-May 31	Adult only	1	19

## THOMPSON REGION 3 (See LEH Map 3A for zone boundaries)

Hunt Code	Area	M.U.	Zone	Season Date	Class of Animal	Tentative Number of Authorizations Available	2001 First Choice Odds
3078	Kamloops	3-35	A*	Apr. 1-May 31	Adult only	2	12.5
3079	Kamloops	3-36	A	Apr. 1-May 31	Adult only	2	17.5
3080	Kamloops	3-36	B**	Apr. 1-May 31	Adult only	1	2
3081	Kamloops	3-42	A	Apr. 1-May 31	Adult only	2	8.5
3082	Kamloops	3-43		Apr. 1-May 31	Adult only	2	6.5
3083	Kamloops	3-44		Apr. 1-May 31	Adult only	2	11.5

\* Also includes a portion of M.U. 3-36.

\*\* Also includes a portion of M.U.'s 3-37 and 3-42.

## KOOTENAY REGION 4 (See LEH Map 4M for zone boundaries)

Hunt Code	Area	M.U.	Zone	Season Date	Class of Animal	Tentative Number of Authorizations Available	2001 First Choice Odds
3084	Kootenay	4-01		Apr. 1-June 5	Adult only	25	9.4
3085	Kootenay	4-02		Apr. 1-June 5	Adult only	8	11.2
3086	Kootenay	4-05		Apr. 1-June 5	Adult only	1	17
3087	Kootenay	4-06		Apr. 1-June 5	Adult only	1	37
3088	Kootenay	4-17		Apr. 1-June 5	Adult only	3	13.7
3089	Kootenay	4-18		Apr. 1-June 5	Adult only	1	12
3090	Kootenay	4-19		Apr. 1-June 5	Adult only	1	7
3091	Kootenay	4-20		Apr. 1-June 5	Adult only	12	18.6
3092	Kootenay	4-21		Apr. 1-June 5	Adult only	6	15.2
3093	Kootenay	4-22		Apr. 1-June 5	Adult only	1	60
3094	Kootenay	4-23	A	Apr. 1-June 5	Adult only	9	20.2
3095	Kootenay	4-23	B	Apr. 1-June 5	Adult only	9	18.2
3096	Kootenay	4-24		Apr. 1-June 5	Adult only	8	19.7
3097	Kootenay	4-25		Apr. 1-June 5	Adult only	1	29
3098	Kootenay	4-26		Apr. 1-June 5	Adult only	11	7.3

## SPRING 2003 GRIZZLY BEAR (CONTINUED)

## KOOTENAY REGION 4 (See LEH Map 4M for zone boundaries)

Hunt Code	Area	M.U.	Zone	Season Date	Class of Animal	Tentative Number of Authorizations Available	2001 First Choice Odds
3099	Kootenay	4-27		Apr. 1-June 5	Adult only	2	22
3100	Kootenay	4-28		Apr. 1-June 5	Adult only	1	27
3101	Kootenay	4-29		Apr. 1-June 5	Adult only	1	17
3102	Kootenay	4-30		Apr. 1-June 5	Adult only	1	18
3103	Kootenay	4-31		Apr. 1-June 5	Adult only	6	5.4
3104	Kootenay	4-33		Apr. 1-June 5	Adult only	1	51
3105	Kootenay	4-34		Apr. 1-June 5	Adult only	33	11.9
3106	Kootenay	4-35		Apr. 1-June 5	Adult only	18	3.2
3107	Kootenay	4-36		Apr. 1-June 5	Adult only	11	7.6
3108	Kootenay	4-37		Apr. 1-June 5	Adult only	1	14
3109	Kootenay	4-38		Apr. 1-June 5	Adult only	7	11
3110	Kootenay	4-39		Apr. 1-June 5	Adult only	3	16.4
3111	Kootenay	4-40		Apr. 1-June 5	Adult only	3	18

## CARIBOO REGION 5 (See LEH Map 5B &amp; 5I for zone boundaries)

Hunt Code	Area	M.U.	Zone	Season Date	Class of Animal	Tentative Number of Authorizations Available	2001 First Choice Odds
3112	Coastal	5-08	A	Apr. 1-June 10	Adult only	2	5
3113	Coastal	5-08	B	Apr. 1-June 10	Adult only	1	31
3114	Coastal	5-09	A	Apr. 1-June 10	Adult only	4	7
3115	Coastal	5-09	C	Apr. 1-June 10	Adult only	1	14
3116	Quesnel Highlands	5-15	A	Apr. 1-June 10	Adult only	3	19
3117	Quesnel Highlands	5-15	B	Apr. 1-June 10	Adult only	3	14.4
3118	Quesnel Highlands	5-15	C	Apr. 1-June 10	Adult only	3	12.4
3119	Quesnel Highlands	5-15	D	Apr. 1-June 10	Adult only	3	16.7

## SKEENA REGION 6 (See LEH Map 6B, 6C, 6G, 6M, 6Q &amp; 6S for zone boundaries) (See closed area Maps 6E, 6F &amp; 6I)

Hunt Code	Area	M.U.	Zone	Season Date	Class of Animal	Tentative Number of Authorizations Available	2001 First Choice Odds
3120	Skeena	6-01		Apr. 15-June 15	Adult only	8	1.3
3121	Skeena	6-02		Apr. 15-June 15	Adult only	8	3.8
3122	Skeena	6-03	B	Apr. 15-June 15	Adult only	3	6.7
3123	Bulkley-Tahtsa	6-04	A	Apr. 15-June 15	Adult only	3	6.4
3124	Skeena	6-07		Apr. 15-June 15	Adult only	7	2.3
3125	Skeena	6-08		Apr. 15-June 15	Adult only	10	7.9
3126	Bulkley-Tahtsa	6-09	A	Apr. 15-June 15	Adult only	3	15
3127	Bulkley-Tahtsa	6-09	B	Apr. 15-June 15	Adult only	3	8.7
3128	Skeena	6-10		Apr. 15-June 15	Adult only	6	1.5
3129	Skeena	6-11		Apr. 15-June 15	Adult only	10	4.7
3130	Skeena	6-14		Apr. 15-June 15	Adult only	8	3
3131	Skeena	6-15		Apr. 15-June 15	Adult only	5	7
3132	Meziadin	6-16	A*	Apr. 15-June 15	Adult only	1	0
3133	Meziadin	6-16	B	Apr. 15-June 15	Adult only	7	6.6
3134	Skeena	6-17		Apr. 15-June 15	Adult only	5	3.2
3135	Skeena	6-18		Apr. 15-June 15	Adult only	10	0.6
3136	Skeena	6-19		Apr. 15-June 15	Adult only	5	2.2
3137	Spatsizi	6-20	A**	Apr. 15-June 15	Adult only	5	1.4
3138	Spatsizi	6-20	B	Apr. 15-June 15	Adult only	1	N/A
3139	Spatsizi	6-20	C	Apr. 15-June 15	Adult only	2	0.5
3140	Mount Edziza	6-21	A	Apr. 15-June 15	Adult only	4	1
3141	Mount Edziza	6-21	B	Apr. 15-June 15	Adult only	13	2
3142	Skeena	6-22		Apr. 15-June 15	Adult only	8	1.3
3143	Skeena	6-23		Apr. 15-June 15	Adult only	8	0.2
3144	Skeena	6-24		Apr. 15-June 15	Adult only	8	1.2
3145	Teslin	6-25	A	Apr. 15-June 15	Adult only	5	0.8
3146	Teslin	6-25	B	Apr. 15-June 15	Adult only	8	1.8
3147	Skeena	6-26		Apr. 15-June 15	Adult only	10	1.7
3148	Skeena	6-27		Apr. 15-June 15	Adult only	5	0
3149	Skeena	6-28		Apr. 15-June 15	Adult only	1	0
3150	Skeena	6-29		Apr. 15-June 15	Adult only	5	0.4
3151	Skeena	6-30		Apr. 15-June 15	Adult only	1	2

\* Excludes Meziadin Lake Provincial Park (closed to hunting).

\*\* Also includes a portion of M.U. 6-19.

## OMINECA/PEACE REGION 7

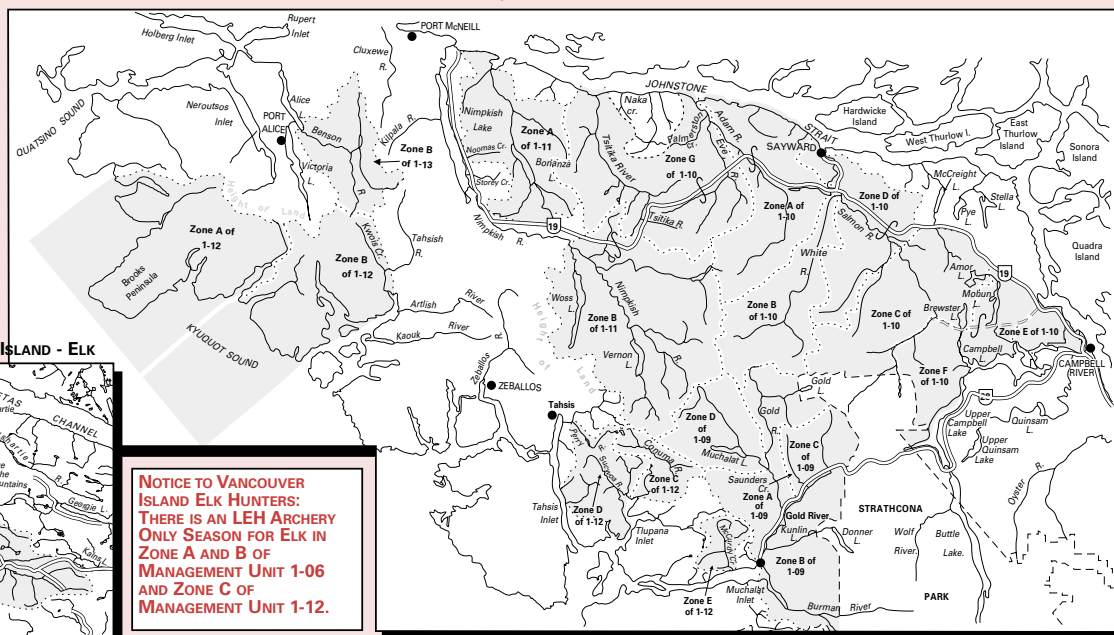
Hunt Code	Area	M.U.	Zone	Season Date	Class of Animal	Tentative Number of Authorizations Available	2001 First Choice Odds
3152	Omineca	7-02		Apr. 15-June 15	Adult only	3	10.5
3153	Omineca	7-03		Apr. 15-June 15	Adult only	2	11
3154	Omineca	7-04		Apr. 15-June 15	Adult only	3	18
3155	Omineca	7-05		Apr. 15-June 15	Adult only	5	3.8
3156	Omineca	7-06		Apr. 15-June 15	Adult only	1	N/A
3157	Omineca	7-07		Apr. 15-June 15	Adult only	1	N/A
3158	Omineca	7-17		Apr. 15-June 15	Adult only	2	40.5
3159	Omineca	7-18		Apr. 15-June 15	Adult only	4	12
3160	Omineca	7-23		Apr. 15-June 15	Adult only	6	11.9
3161	Omineca	7-27		Apr. 15-June 15	Adult only	18	1.9
3162	Omineca	7-28		Apr. 15-June 15	Adult only	25	3
3163	Omineca	7-29		Apr. 15-June 15	Adult only	6	3.2
3164	Omineca	7-30		Apr. 15-June 15	Adult only	1	2
3165	Omineca	7-37		Apr. 15-June 15	Adult only	5	1.4
3166	Omineca	7-38		Apr. 15-June 15	Adult only	36	2.1

## OMINECA/PEACE REGION 7

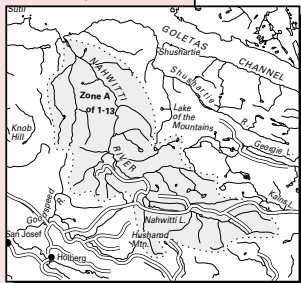
Hunt Code	Area	M.U.	Zone	Season Date	Class of Animal	Tentative Number of Authorizations Available	2001 First Choice Odds
3167	Omineca	7-39		Apr. 15-June 15	Adult only	3	0.2
3168	Omineca	7-40		Apr. 15-June 15	Adult only	3	0.8
3169	Omineca	7-41		Apr. 15-June 15	Adult only	6	1.5
3171	Peace River	7-19		Apr. 15-June 15	Adult only	7	14.5
3172	Peace River	7-20		Apr. 15-June 15	Adult only	2	1
3173	Peace River	7-21		Apr. 15-June 15	Adult only	3	11.7
3174	Peace River	7-22		Apr. 15-June 15	Adult only	1	12.8
3175	Peace River	7-31		Apr. 15-June 15	Adult only	14	11.5
3176	Peace River	7-36		Apr. 15-June 15	Adult only	5	11.4
3177	Peace River	7-42		Apr. 15-June 15	Adult only	1	N/A
3178	Peace River	7-43		Apr. 15-June 15	Adult only	1	6
3179	Peace River	7-44		Apr. 15-June 15	Adult only	1	1
3180	Peace River	7-45		Apr. 15-June 15	Adult only	2	3
3181	Peace River	7-46		Apr. 15-June 15	Adult only	3	1
3182	Peace River	7-47		Apr. 15-June 15	Adult only	1	3
3183	Peace River	7-48		Apr. 15-June 15	Adult only	3	1.4
3184	Peace River	7-49		Apr. 15-June 15	Adult only	3	3
3185	Peace River	7-50		Apr. 15-June 15	Adult only	5	6.8
3186	Peace River	7-51		Apr. 15-June 15	Adult only	18	4
3187	Peace River	7-52		Apr. 15-June 15	Adult only	2	3.5
3188	Peace River	7-53		Apr. 15-June 15	Adult only	15	1
3189	Peace River	7-54		Apr. 15-June 15	Adult only	7	4
3190	Peace River	7-57		Apr. 15-June 15	Adult only	1	N/A
3191	Peace River	7-58		Apr. 15-June 15	Adult only	1	N/A



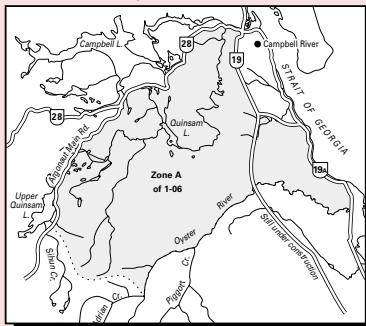
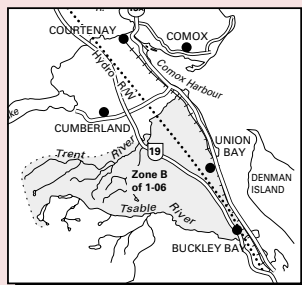
**MAP SECTION - RETAIN FOR USE DURING HUNTING**

**MAP 1A) VANCOUVER ISLAND - ELK**

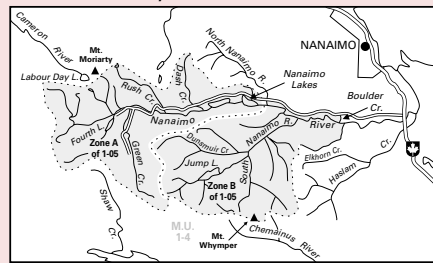
**MAP 1B) VANCOUVER ISLAND - ELK**



**NOTICE TO VANCOUVER  
ISLAND ELK HUNTERS:  
THERE IS AN LEH ARCHERY  
ONLY SEASON FOR ELK IN  
ZONE A AND B OF  
MANAGEMENT UNIT 1-06  
AND ZONE C OF  
MANAGEMENT UNIT 1-12.**

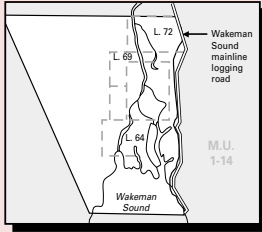
**MAP 1D) VANCOUVER ISLAND - ELK****MAP 1C) VANCOUVER ISLAND - ELK**

**MAP 1E) VANCOUVER ISLAND - ELK**

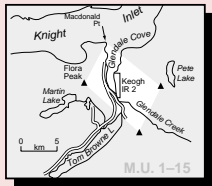


## Region 1

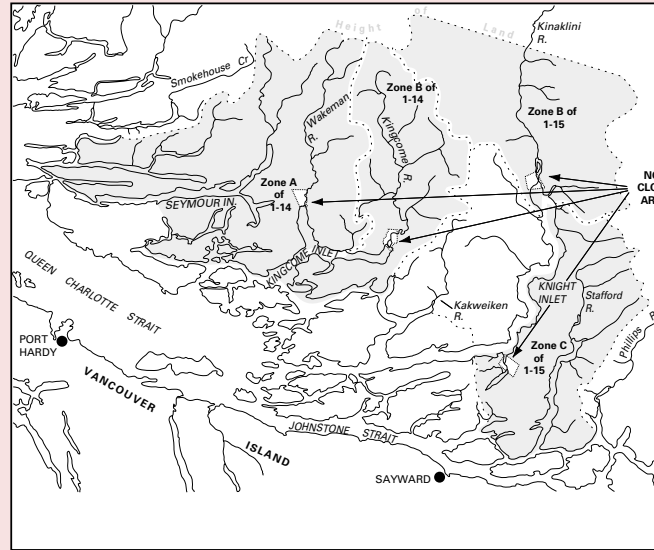
**WAKEMAN SOUND  
GRIZZLY BEAR CLOSED AREA**



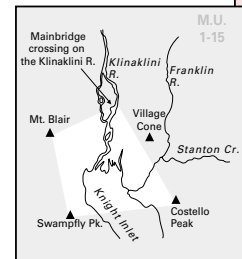
**GLENDALE COVE  
GRIZZLY BEAR CLOSED AREA**



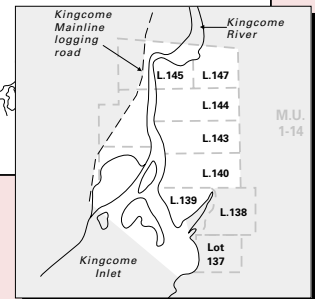
**MAP 1F) KNIGHT/KINGCOME - GRIZZLY BEAR**



**KNIGHT INLET  
GRIZZLY BEAR CLOSED AREA**

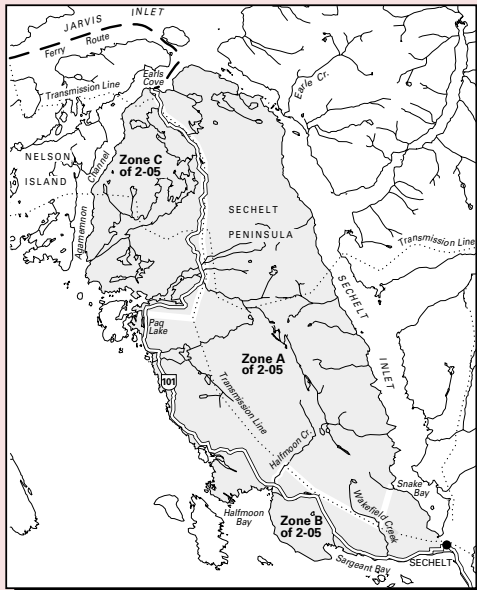


**KINGCOME INLET  
GRIZZLY BEAR CLOSED AREA**



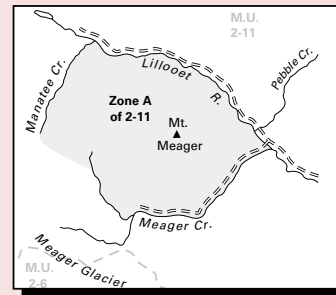
## Region 2

**MAP 2A) SECHELT - ELK**

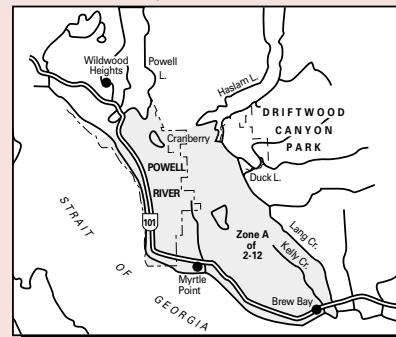


**MANAGEMENT UNIT 2-05 HAS MANY NO SHOOTING AND FIREARM RESTRICTED AREAS. PLEASE REFER TO THE 2002/2003 HUNTING AND TRAPPING REGULATIONS SYNOPSIS FOR MAPS OF THESE AREAS.**

**MAP 2B) MT. MEAGER - MOUNTAIN GOAT**



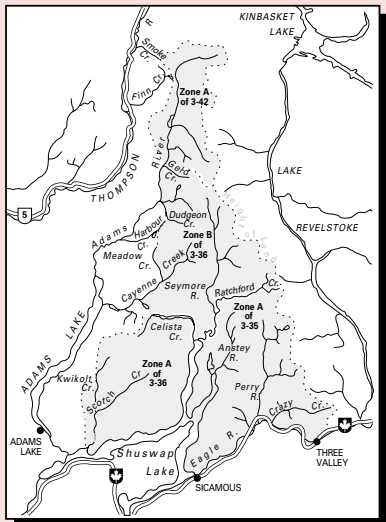
**MAP 2C) POWELL RIVER - ELK**



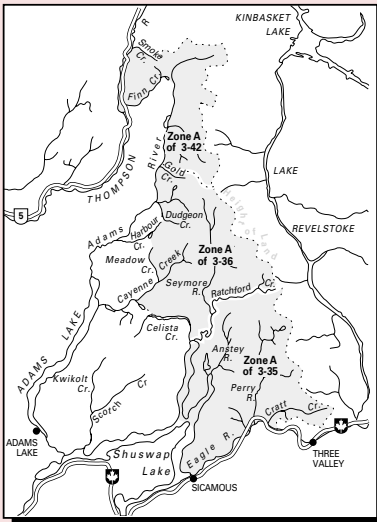
**MANAGEMENT UNIT 2-12 HAS MANY FIREARM RESTRICTED AREAS. PLEASE REFER TO THE 2002/2003 HUNTING AND TRAPPING REGULATIONS SYNOPSIS FOR MAPS OF THESE AREAS.**

**MAP SECTION - RETAIN FOR USE DURING HUNTING**

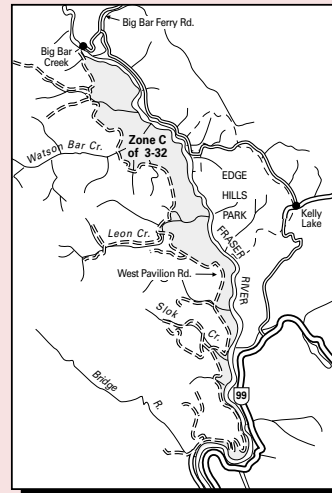
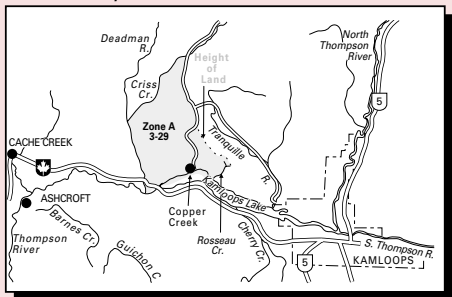
### MAP 3A) KAMLOOPS - GRIZZLY BEAR



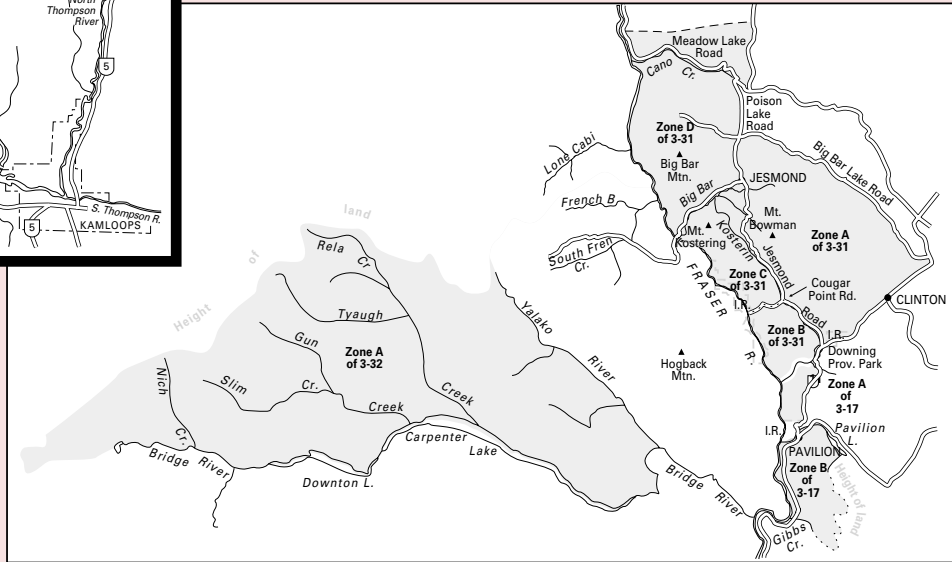
### MAP 3B) KAMLOOPS - MOUNTAIN GOAT



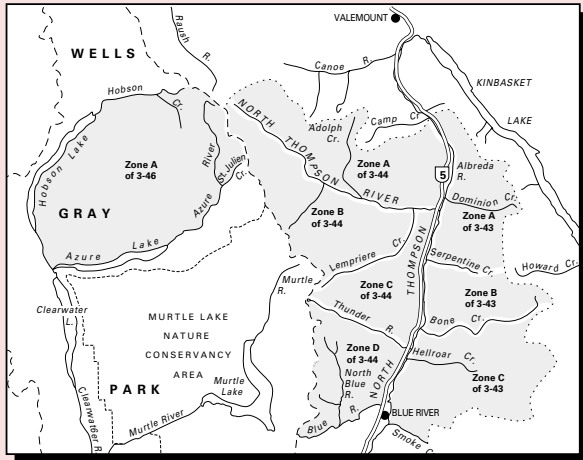
**MAP 3C) FRASER RIVER - MOUNTAIN SHEEP**

**MAP 3D) KAMLOOPS LAKE - MOUNTAIN SHEEP**

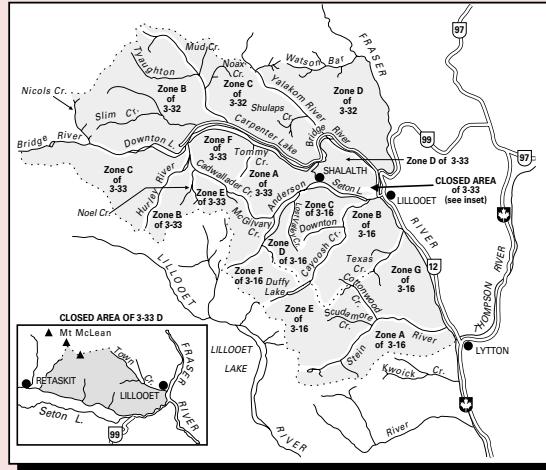
**MAP 3E) FRASER RIVER - MOUNTAIN SHEEP**



### MAP 3F) KAMLOOPS - MOUNTAIN GOAT



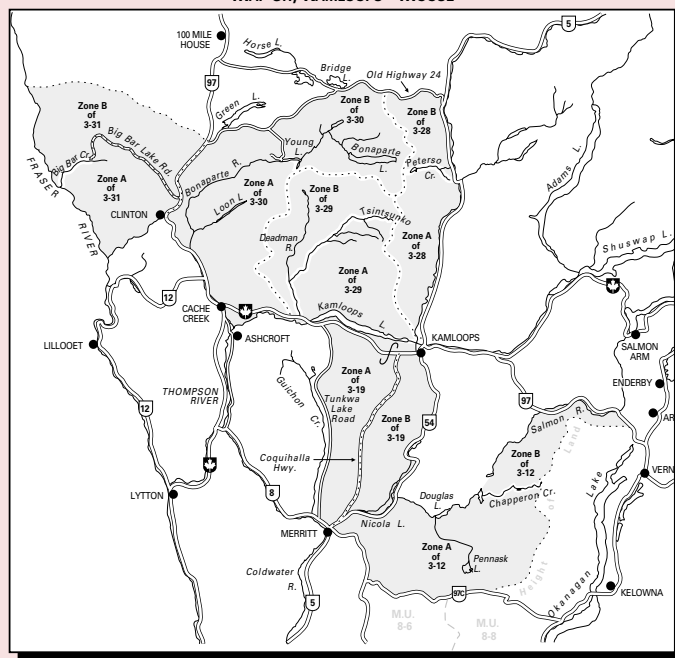
### MAP 3G) KAMLOOPS - MOUNTAIN GOAT



# MAP SECTION - RETAIN FOR USE DURING HUNTING

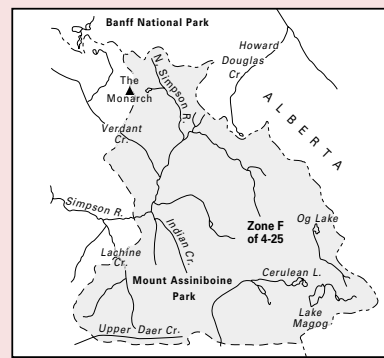
## Region 3

MAP 3H) KAMLOOPS - MOOSE

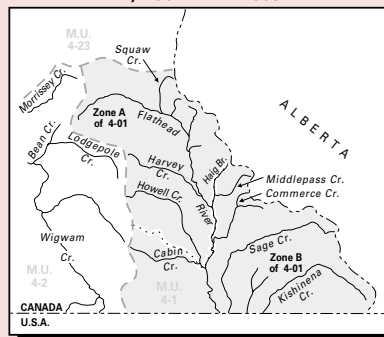


## Region 4

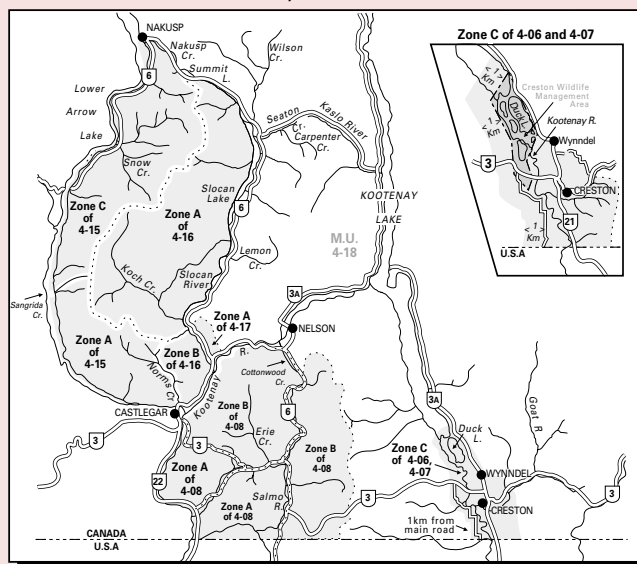
MAP 4A)  
MT. ASSINIBOINE PARK - MOUNTAIN SHEEP



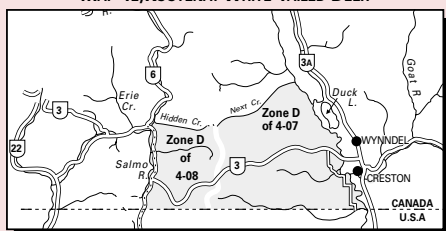
MAP 4B) KOOTENAY - MOOSE



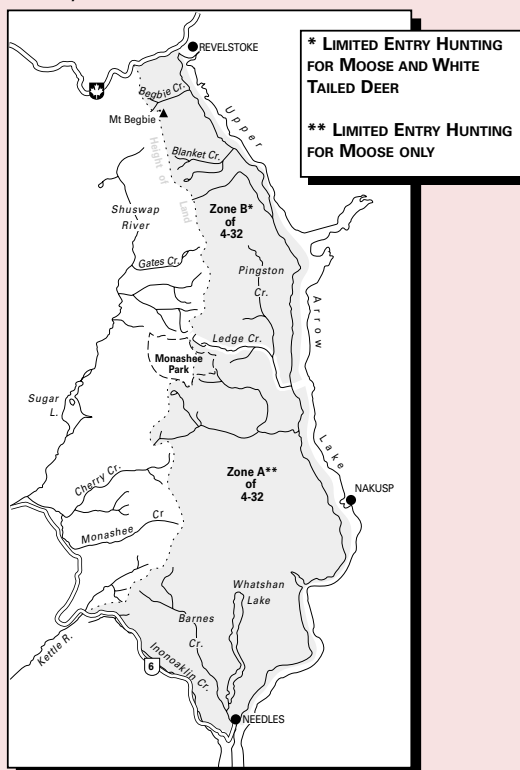
MAP 4C) KOOTENAY - ELK



MAP 4E) KOOTENAY WHITE-TAILED DEER



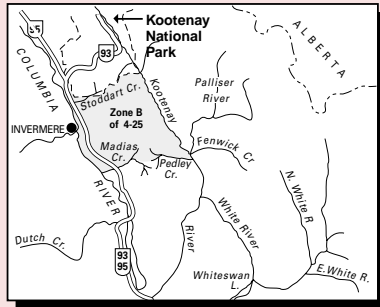
MAP 4D) KOOTENAY - MOOSE AND WHITE-TAILED DEER



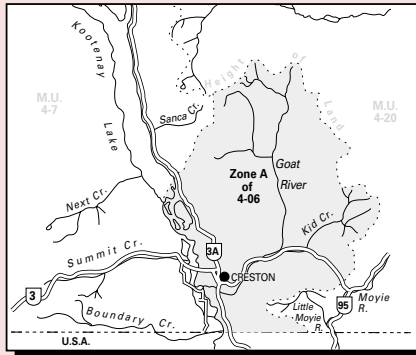
# MAP SECTION - RETAIN FOR USE DURING HUNTING

## Region 4

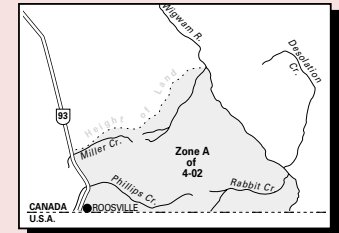
MAP 4F) KOOTENAY - MOUNTAIN SHEEP



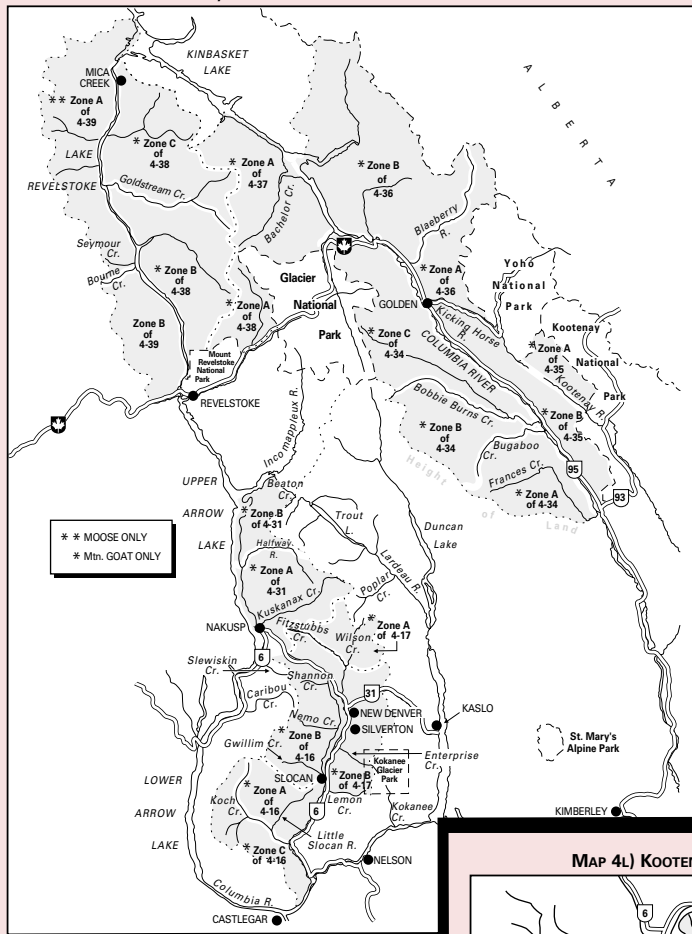
MAP 4G) KOOTENAY - MOOSE AND WHITE-TAILED DEER



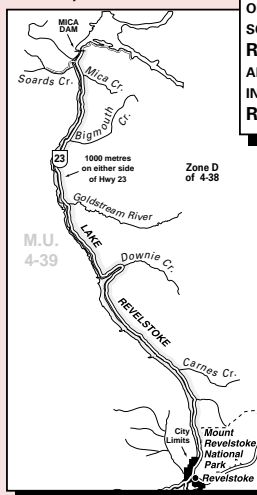
MAP 4H) PHILLIPS CREEK - MOUNTAIN SHEEP



MAP 4I) KOOTENAY - MOUNTAIN GOAT AND MOOSE

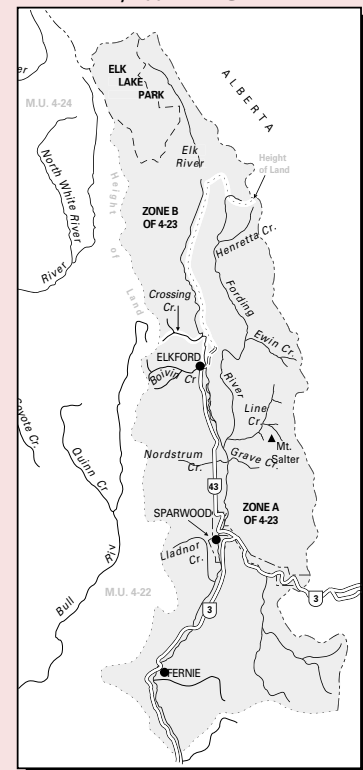


MAP 4J) KOOTENAY - MOOSE

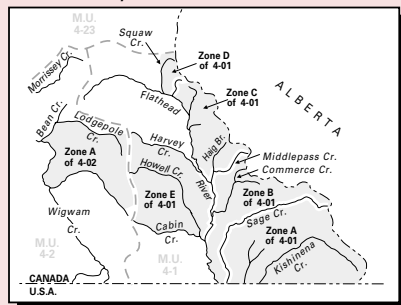


ZONE D of 4-38 (KOOTENAY MOOSE) IS RESTRICTED TO 1,000 METRES EITHER SIDE OF HWY 23 STARTING AT MICA DAM SOUTH TO THE NORTHERN BOUNDARY OF REVELSTOKE CITY LIMITS NOT INCLUDING ANY PORTION OF M.U. 4-39 & NOT INCLUDING ANY PORTION OF MOUNT REVELSTOKE NATIONAL PARK.

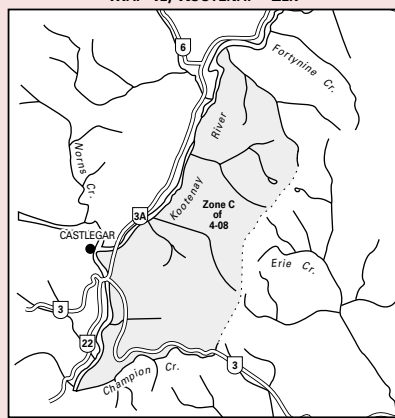
MAP 4M) KOOTENAY - GRIZZLY BEAR



MAP 4K) KOOTENAY - MOUNTAIN GOAT



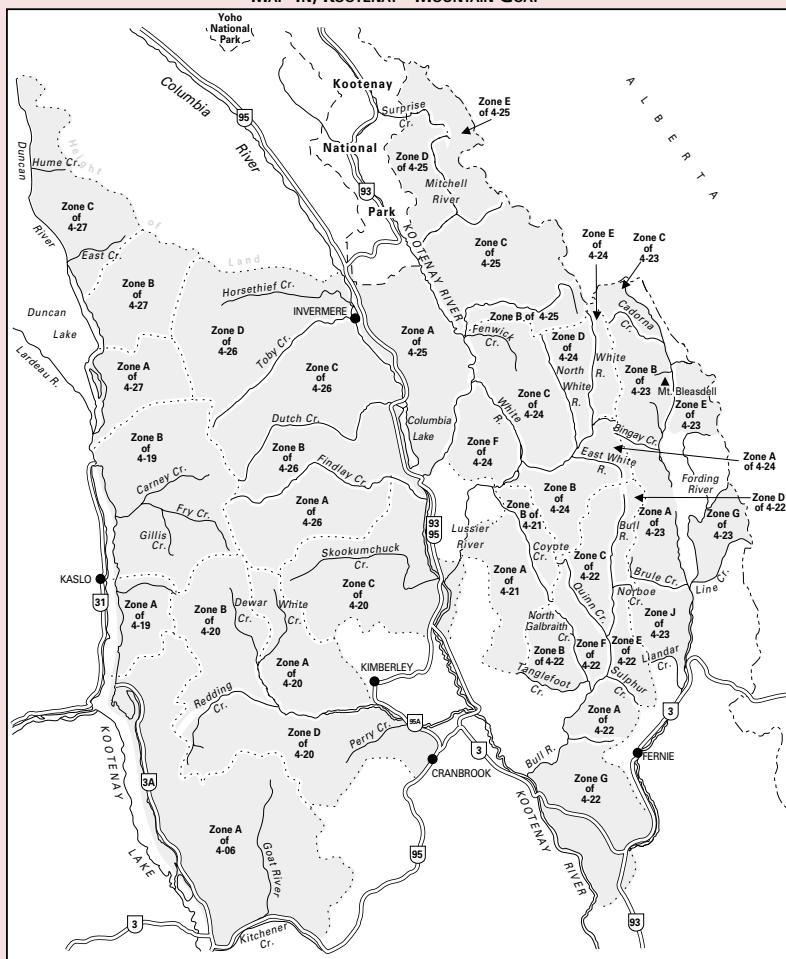
MAP 4L) KOOTENAY - ELK



# MAP SECTION - RETAIN FOR USE DURING HUNTING

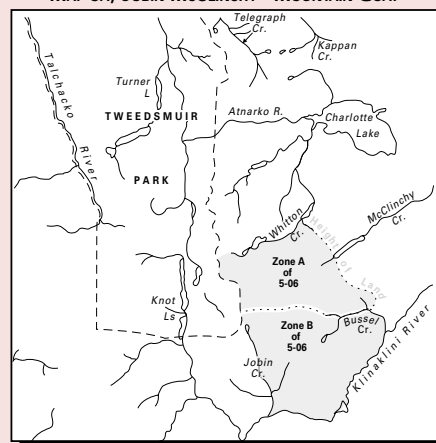
## Region 4

MAP 4N) KOOTENAY - MOUNTAIN GOAT

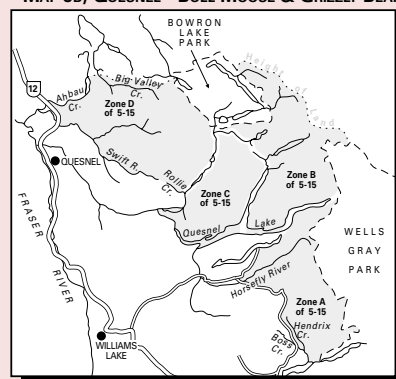


## Region 5

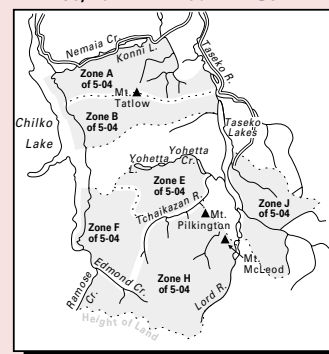
MAP 5A) JOBIN-McCLINCHY - MOUNTAIN GOAT



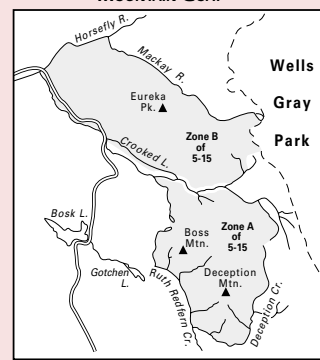
MAP 5B) QUESNEL - BULL MOOSE & GRIZZLY BEAR



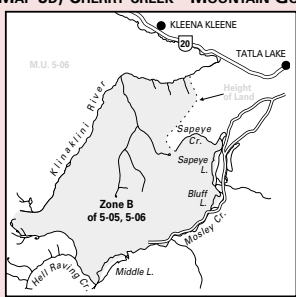
MAP 5C) YOHETTA - MOUNTAIN GOAT



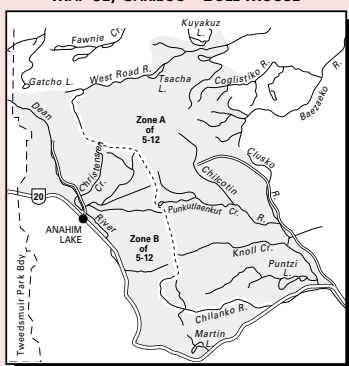
MAP 5G) EUREKA/BOSS-DECEPTION MT. MOUNTAIN GOAT



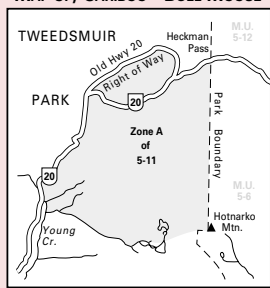
MAP 5D) CHERRY CREEK - MOUNTAIN GOAT



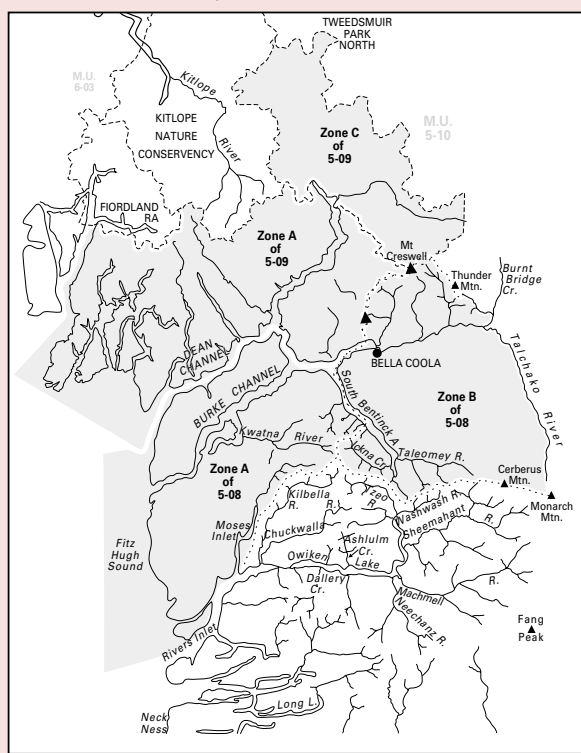
MAP 5E) CARIBOO - BULL MOOSE



MAP 5F) CARIBOO - BULL MOOSE

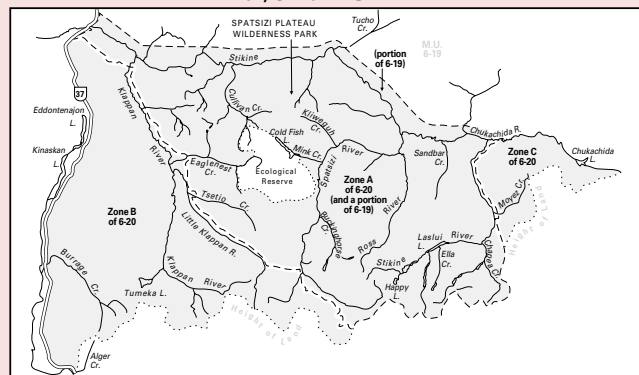
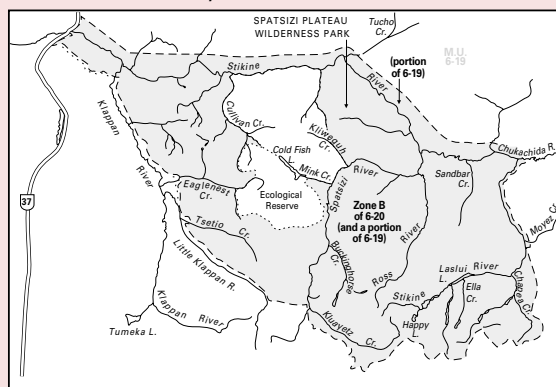


## Region 5

**MAP 5I) CARIBOO - COASTAL GRIZZLY**

## Region 6

**MAP 6B) SPATSIZI - GRIZZLY BEAR**

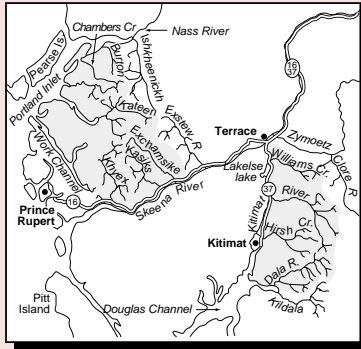
**MAP 6D) SPATSIZI - MOUNTAIN GOAT**

**SPATSIZI WILDERNESS PARK:**  
THERE IS NO ROAD ACCESS TO SPATSIZI PARK. BEFORE APPLYING FOR HUNTS IN THIS AREA PLEASE INVESTIGATE MEANS OF TRANSPORTATION AND COSTS INVOLVED.

# MAP SECTION - RETAIN FOR USE DURING HUNTING

## Region 6

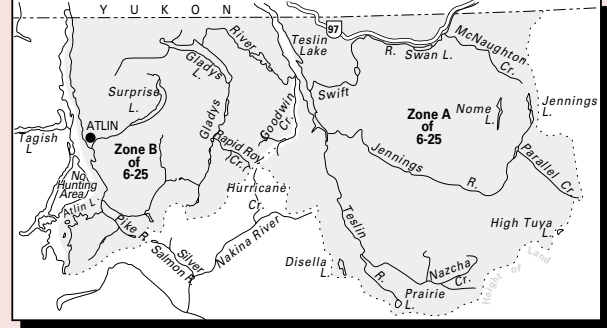
**MAP 6E) TRANSITION AND COASTAL  
GRIZZLY CLOSED AREA**



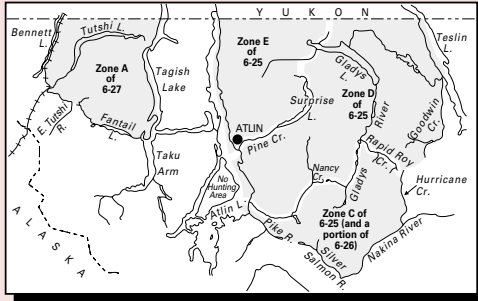
**MAP 6F) KITLOPE GRIZZLY CLOSED AREA**



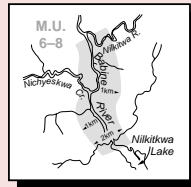
**MAP 6G) TESLIN - GRIZZLY BEAR**



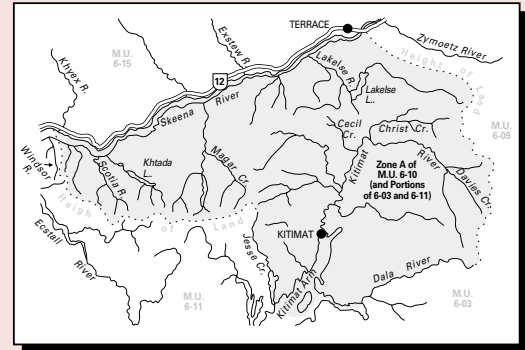
**MAP 6H) ATLIN - MOUNTAIN SHEEP**



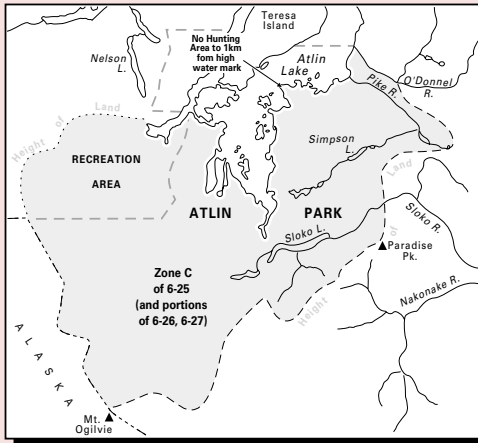
**MAP 6I) BABINE RIVER  
GRIZZLY CLOSED AREA**



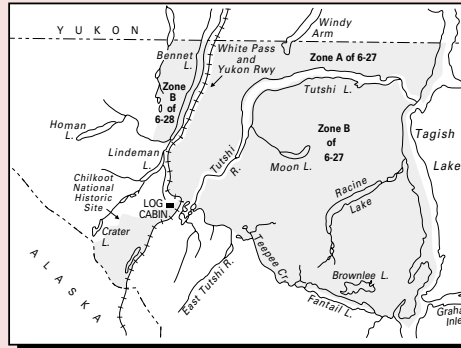
**MAP 6J) SMITHERS - BULL MOOSE**



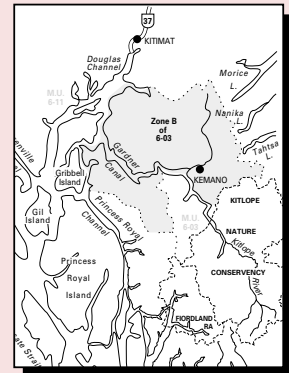
**MAP 6K) ATLIN - MOUNTAIN GOAT**



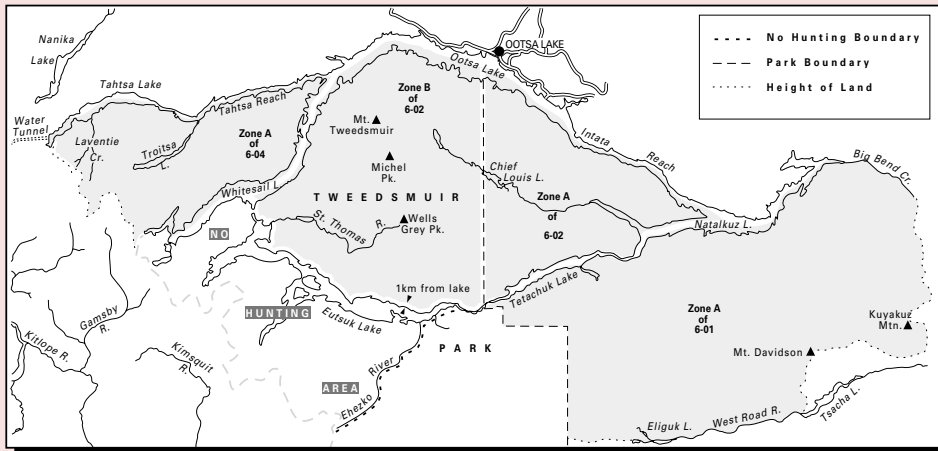
**MAP 6L) TAGISH HIGHLANDS - MOUNTAIN GOAT**



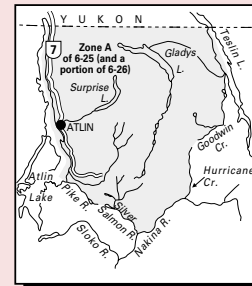
**MAP 6M) SKEENA - GRIZZLY BEAR**



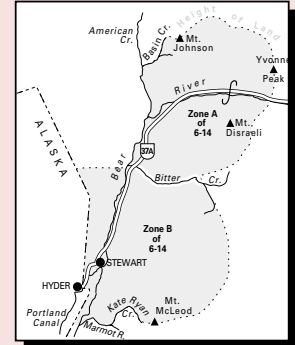
**MAP 6N) TETACHUK - CARIBOU AND SMITHERS - MOOSE**



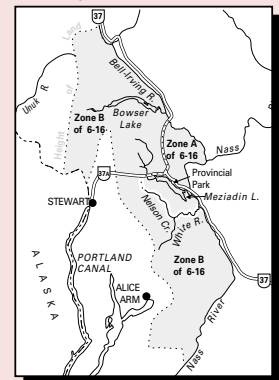
**MAP 6O) KAWDY - CARIBOU**



## Region 6

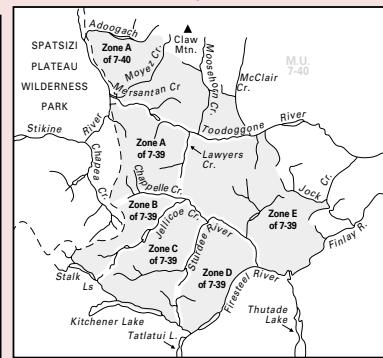
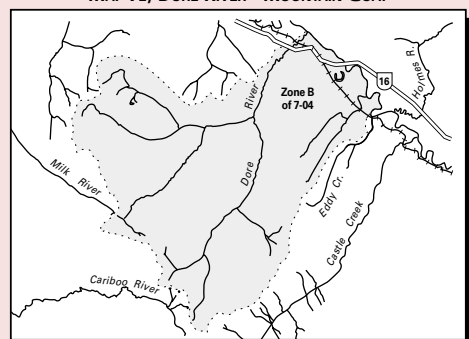
**MAP 6R) BEAR PASS - MOUNTAIN GOAT**

**MAP 6S) MEZIADIN - GRIZZLY BEAR**



## Region 7

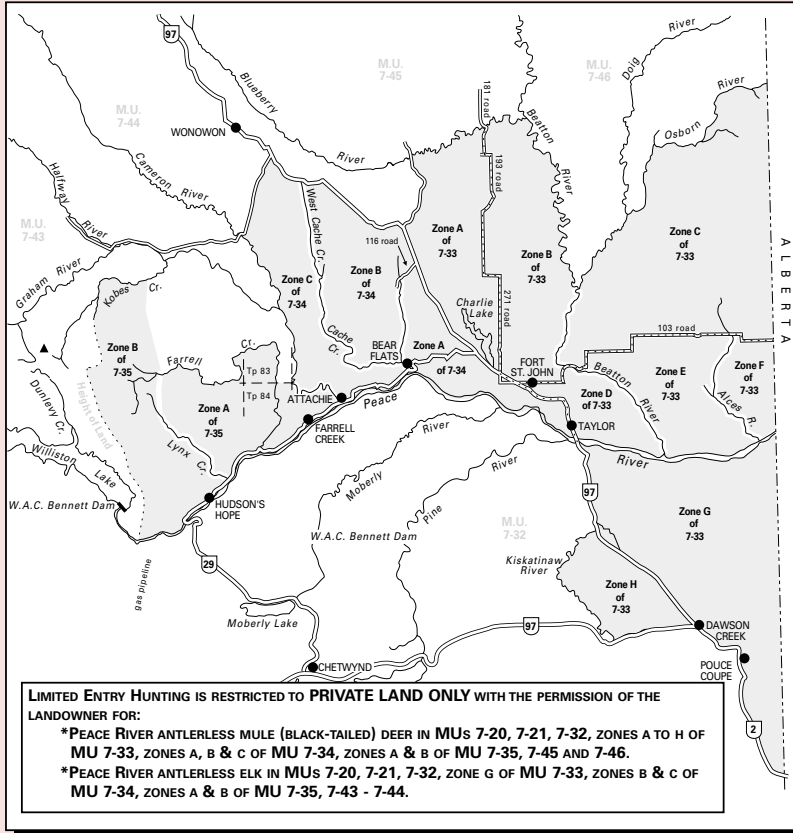
**MAP 7c) EDOZADELLEY - CARIBOU**

**MAP 7E) DORE RIVER - MOUNTAIN GOAT**

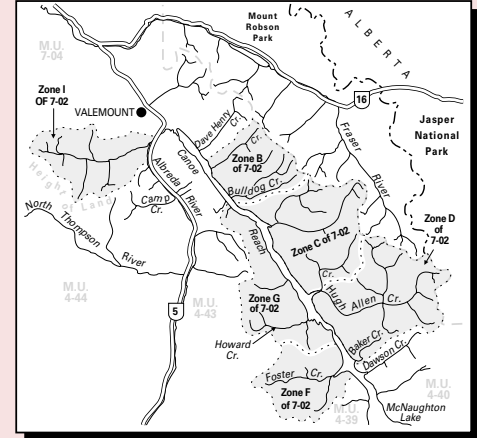
# MAP SECTION - RETAIN FOR USE DURING HUNTING

## Region 7

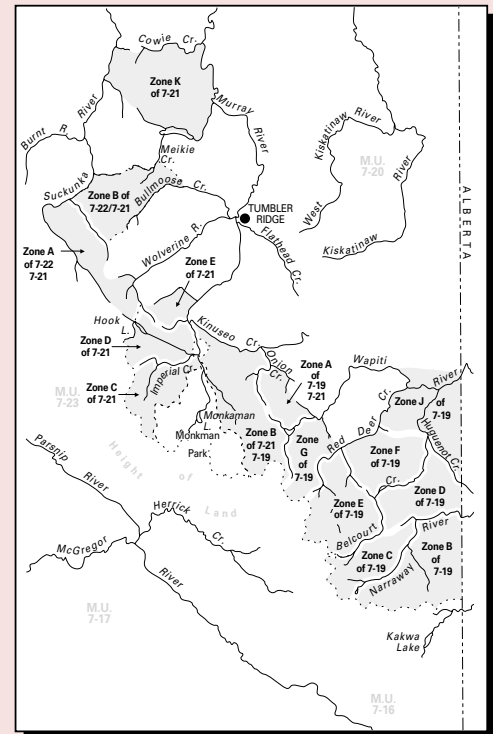
MAP 7F) PEACE RIVER - MULE (BLACK-TAILED) DEER AND ANTLERLESS ELK



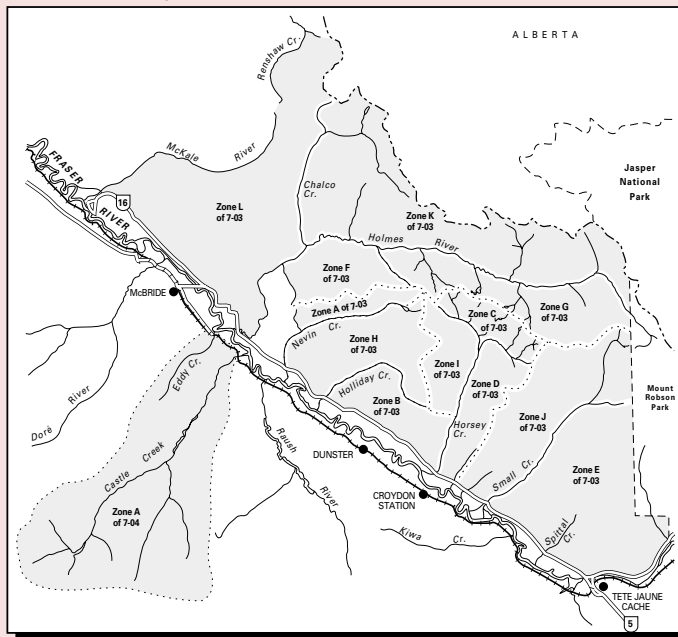
MAP 7G) KINBASKET - MOUNTAIN GOAT



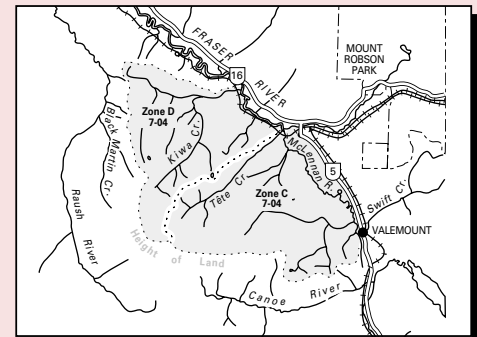
MAP 7H) PEACE RIVER - MOUNTAIN GOAT



MAP 7I) HOLMES RIVER AND CASTLE CREEK - MOUNTAIN GOAT



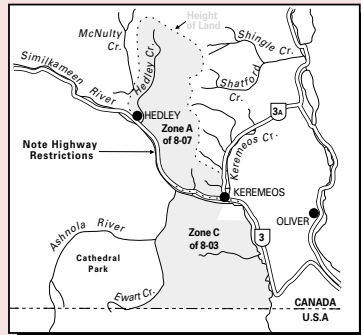
MAP 7J) KIWA CREEK - MOUNTAIN GOAT



# MAP SECTION - RETAIN FOR USE DURING HUNTING

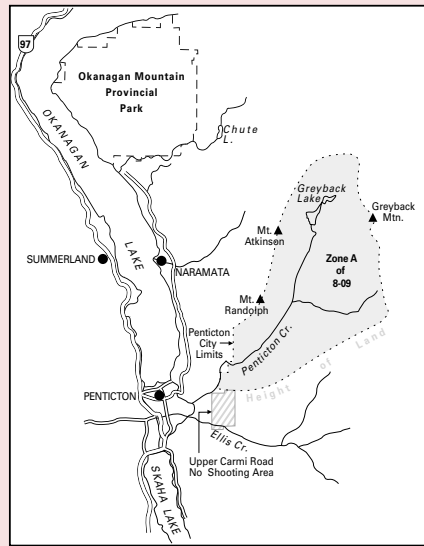
## Region 8

**MAP 8A) SIMILKAMEEN - MOUNTAIN GOAT**

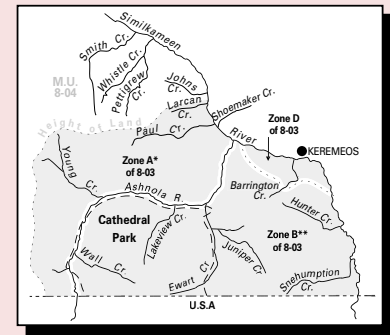


**NOTICE TO SIMILKAMEEN MOUNTAIN GOAT HUNTERS:**  
**No person shall hunt mountain goat within 0.4 km of the northern boundary of Highway No. 3 between Hedley and Keremeos.**  
 Indian reserves are private land.  
 Permission must be obtained from the local Indian business office in order to hunt across Reserve lands.

**MAP 8B) PENTICTON - MOUNTAIN GOAT**

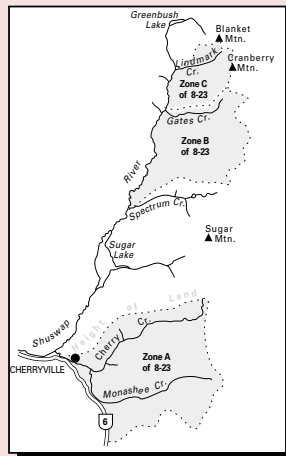


**MAP 8C) ASHNOLA - MOUNTAIN SHEEP & MOOSE**

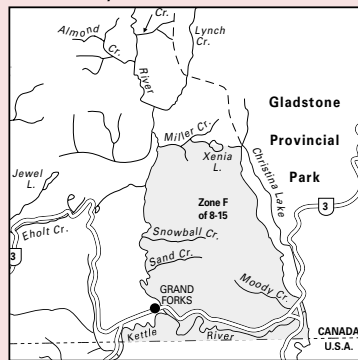


**\* Limited Entry Hunting for Moose and Mt. Sheep.**  
**\*\* Limited Entry Hunting for Mt. Sheep only.**  
**NOTICE TO ASHNOLA MOUNTAIN SHEEP HUNTERS:**  
 Indian reserves are private land.  
 Permission must be obtained from the local Indian business office in order to hunt across Reserve lands.

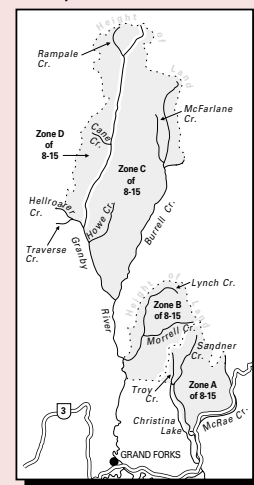
**MAP 8D) SUGAR LAKE - MOUNTAIN GOAT**



**MAP 8E) GRANBY - MOUNTAIN SHEEP**



**MAP 8F) GRANBY - MOUNTAIN GOAT**



**MAP 8G) OKANAGAN - MULE (BLACK-TAILED) DEER**

