

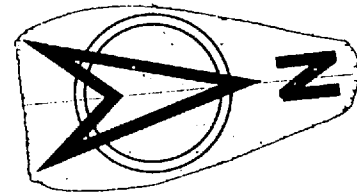
22-1
1-51

325-D-1001	Property Composite Plan to 1051 Incl
	Sheet 1 to 51 Incl
DWG NO.	TITLE
	REFERENCES

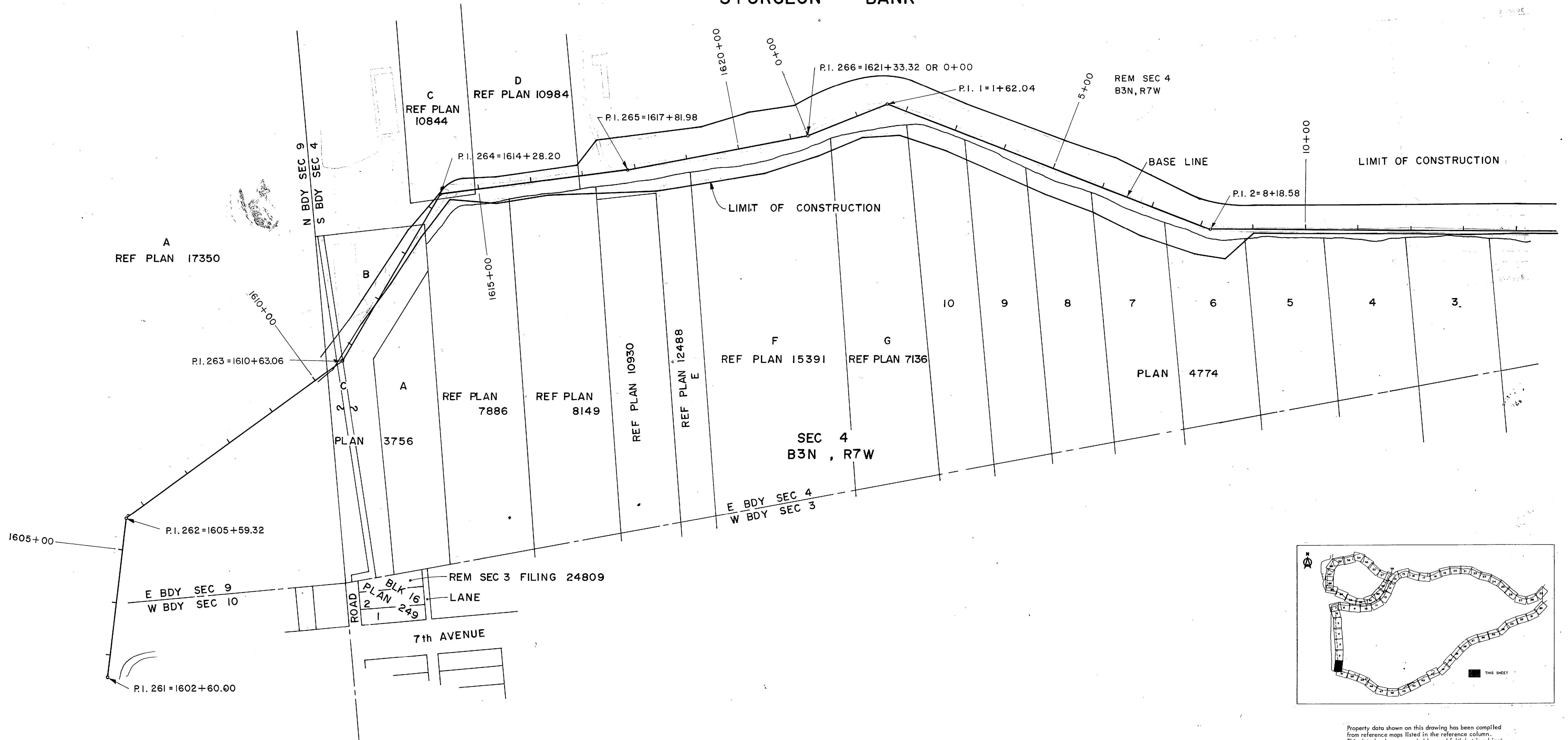
NO.	DESCRIPTION	BY	CH	APPD	ISSUED
REVISIONS					

C. B. A. ENGINEERING LTD.		CONSULTING ENGINEERS	VANCOUVER, B.C., CANADA
DATE: _____		THE GOVERNMENT OF THE PROVINCE OF BRITISH COLUMBIA DEPARTMENT OF LANDS, FORESTS AND WATER RESOURCES WATER RESOURCES SERVICE	
DATE: _____		CANADA - BRITISH COLUMBIA FRASER RIVER FLOOD CONTROL 1968 AGREEMENT PROJECT No. 3 THE TOWNSHIP OF RICHMOND	
DATE: _____		PROPERTY COMPOSITE PLANS SHEET INDEX	
DATE: _____		CLIENT'S DWG NO. _____	
DATE: _____		C.B.A. DWG NO. 325-D-1000	
DATE: _____		REV _____	

THIS ISSUE SUPERSEDES ALL ISSUES WITH LETTERS PREVIOUS TO _____



STURGEON BANK



Property data shown on this drawing has been compiled from reference maps listed in the reference column. This data has been recorded in good faith but is subject to errors inherent in assembling information from varied sources without field measurement. This drawing is for information only and does not constitute a legal document.

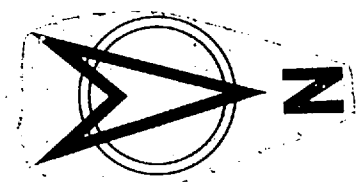
DATA COMPILED IN 1970

325-D-1000 Sheet Index
 Municipality of Richmond 1"=200'
 Section Property Maps
 -Section 4 B3N R7W
 -Section 9 B3N R7W
 Municipality of Richmond Steveston
 Aerial Survey Map Sh C2

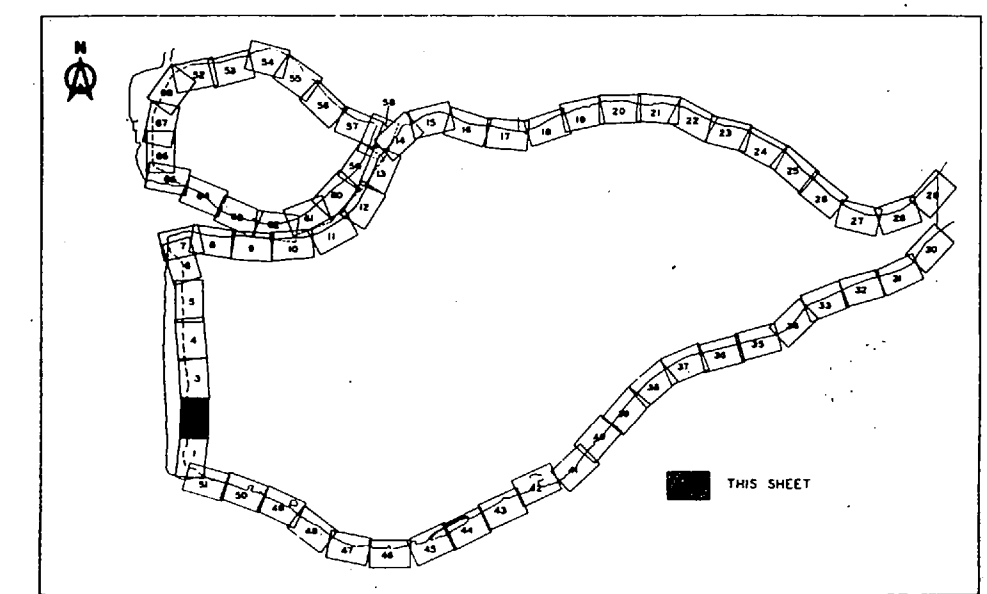
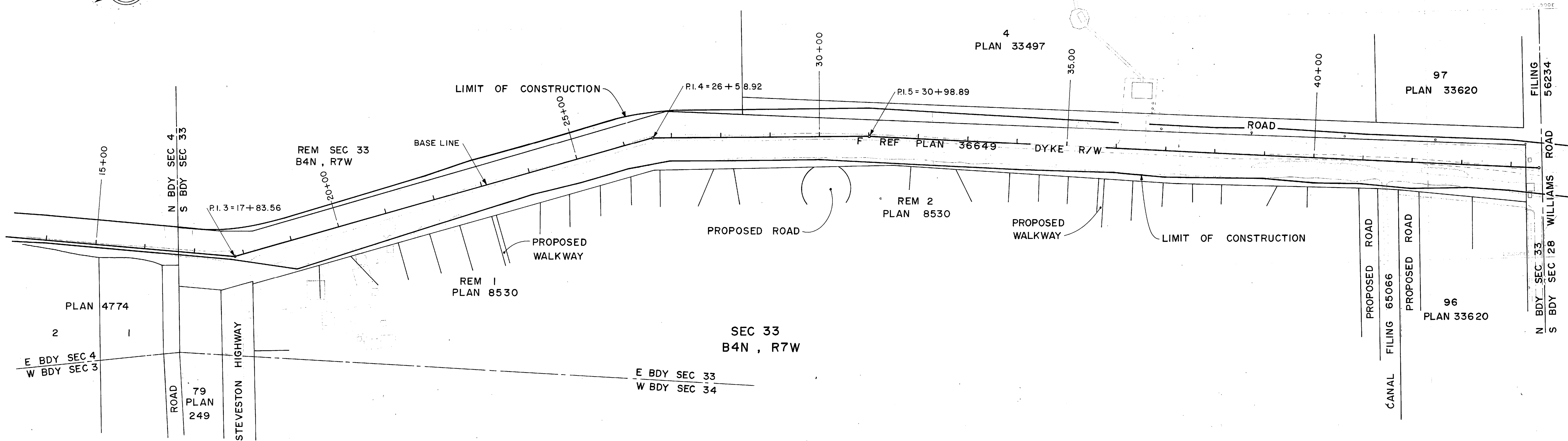
DWG NO.	TITLE
	REFERENCES

NO.	DESCRIPTION	BY	CH	APPD	ISSUED	NO.	DESCRIPTION	BY	CH	APPD	ISSUED
REVISIONS											

RECOMMENDED _____ CHIEF, PROJECTS DIV.		ELEC	HYD	THE GOVERNMENT OF THE PROVINCE OF BRITISH COLUMBIA DEPARTMENT OF LANDS FORESTS AND WATER RESOURCES WATER RESOURCES SERVICE		
		MECH	SOILS			
DATE _____		STR		CANADA - BRITISH COLUMBIA FRASER RIVER FLOOD CONTROL 1968 AGREEMENT PROJECT No. 3 THE TOWNSHIP OF RICHMOND		
APPROVED _____ DIRECTOR		DES	DR			CH
DATE _____		SCALE	1" = 100'		PROPERTY COMPOSITE PLAN SH 1 OF 68	
		ORIG ISSUE				
DWG NO.					DWG NO. 325-D-1001	REV



STURGEON BANK



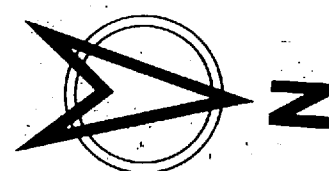
Property data shown on this drawing has been compiled from reference maps listed in the reference column. This data has been recorded in good faith but is subject to errors inherent in assembling information from varied sources without field measurement. This drawing is for information only and does not constitute a legal document.

DATA COMPILED IN 1970

325-D-1000	Sheet Index Municipality of Richmond 1"=200' Section Property Maps -Section 4 B3N R7W -Section 33 B4N R7W
DWG NO.	TITLE
REFERENCES	

NO.	DESCRIPTION	BY	CH	APPD	ISSUED	NO.	DESCRIPTION	BY	CH	APPD	ISSUED
REVISIONS						REVISIONS					

C. B. A. ENGINEERING LTD.				CONSULTING ENGINEERS VANCOUVER, B.C., CANADA					
RECOMMENDED CHIEF, PROJECTS DIV.		ELEC		HYD		MECH		SOILS	
DATE		STR		DES		DR		CH GB	
APPROVED DIRECTOR		SCALE		1" = 100'		ORIG ISSUE		DWG NO. 325-D-1002	
DATE		SCALE		1" = 100'		ORIG ISSUE		REV	

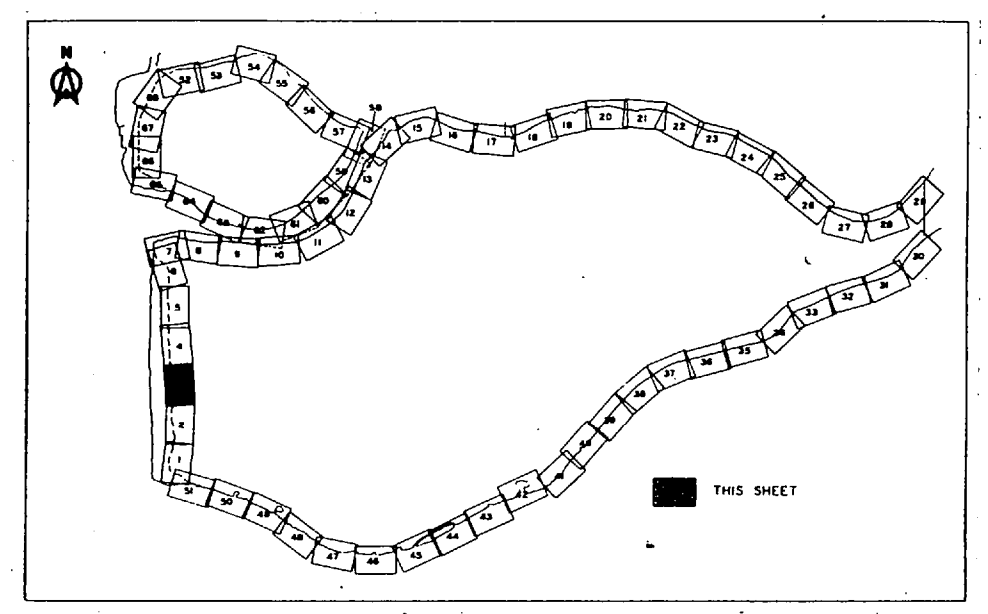
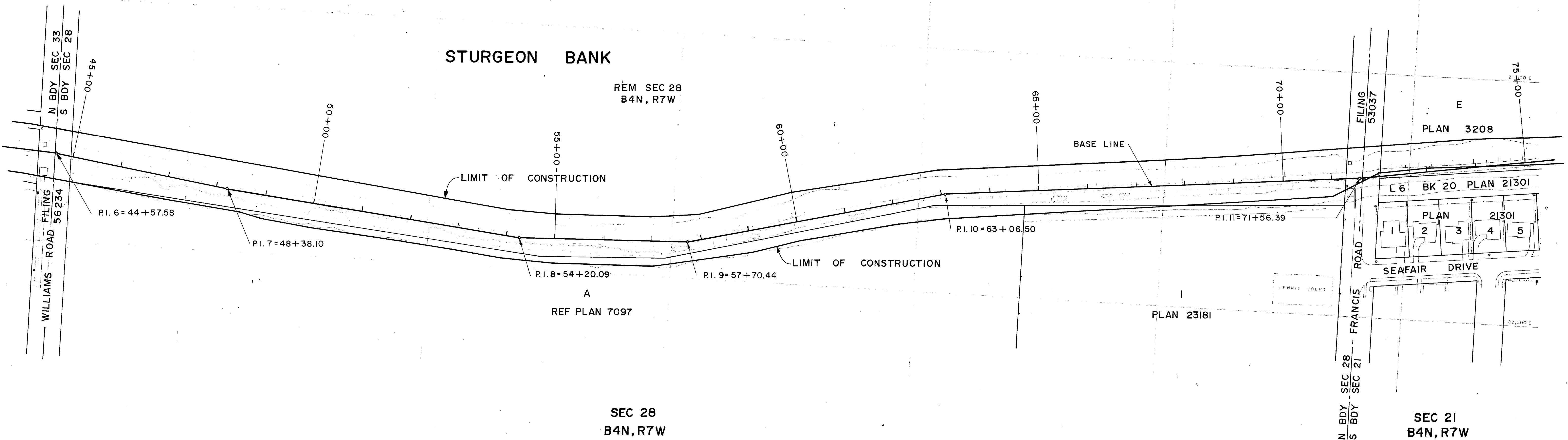


STURGEON BANK

REM SEC 28
B4N, R7W

SEC 28
B4N, R7W

SEC 21
B4N, R7W



Property data shown on this drawing has been compiled from reference maps listed in the reference column. This data has been recorded in good faith but is subject to errors inherent in assembling information from varied sources without field measurement. This drawing is for information only and does not constitute a legal document.

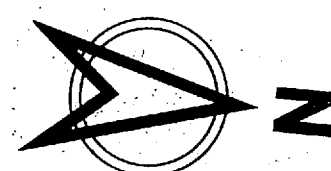
DATA COMPILED IN 1970

325-D-1000 Sheet Index
Municipality of Richmond 1"=200'
Section Property Maps
-Section 21 B4N R7W
-Section 28 B4N R7W

DWG NO.	TITLE
	REFERENCES

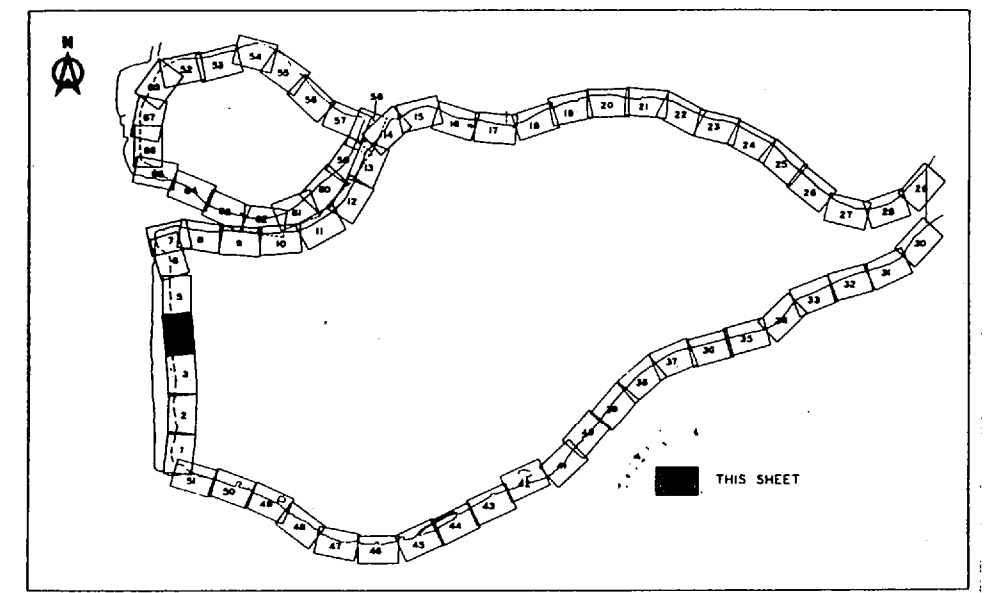
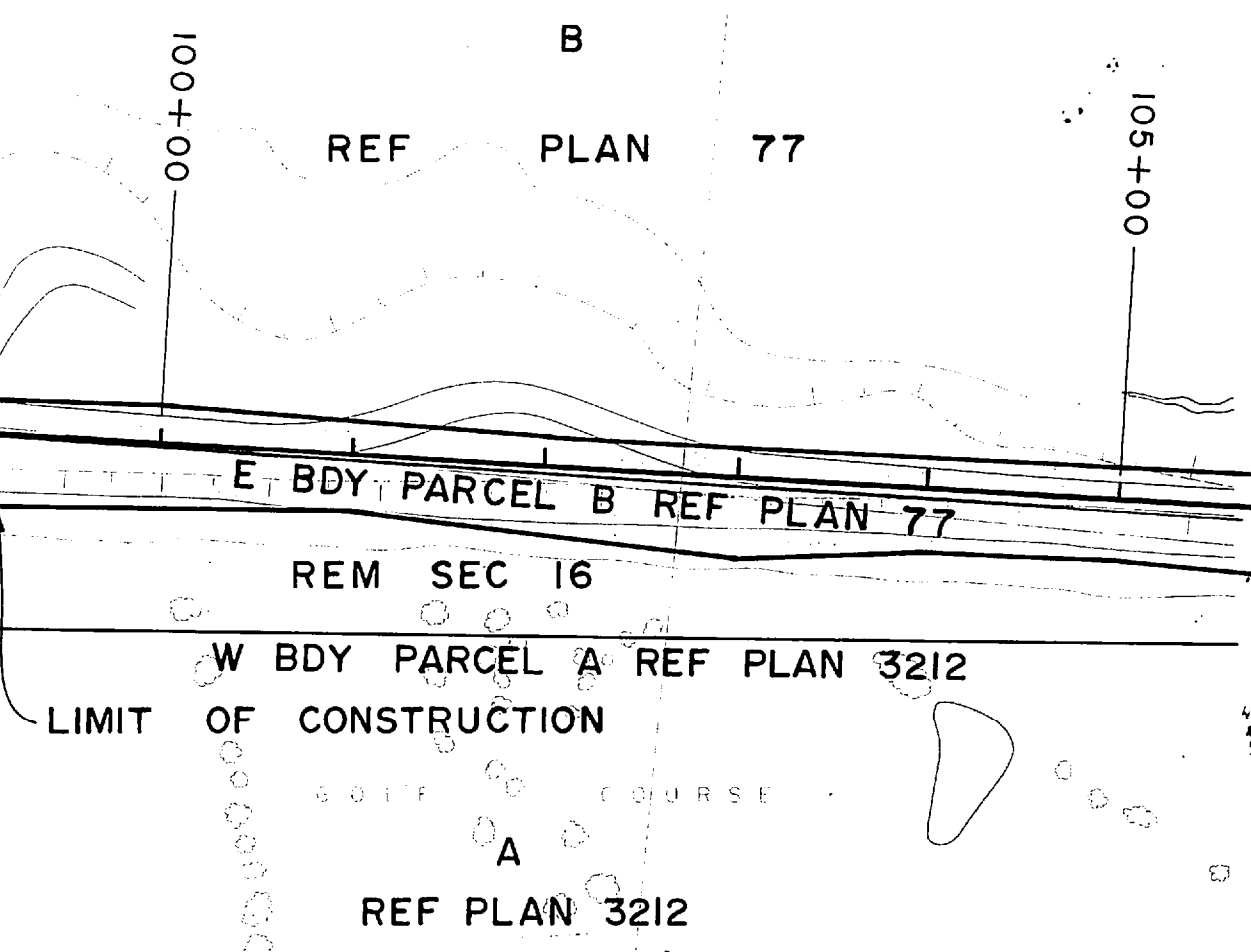
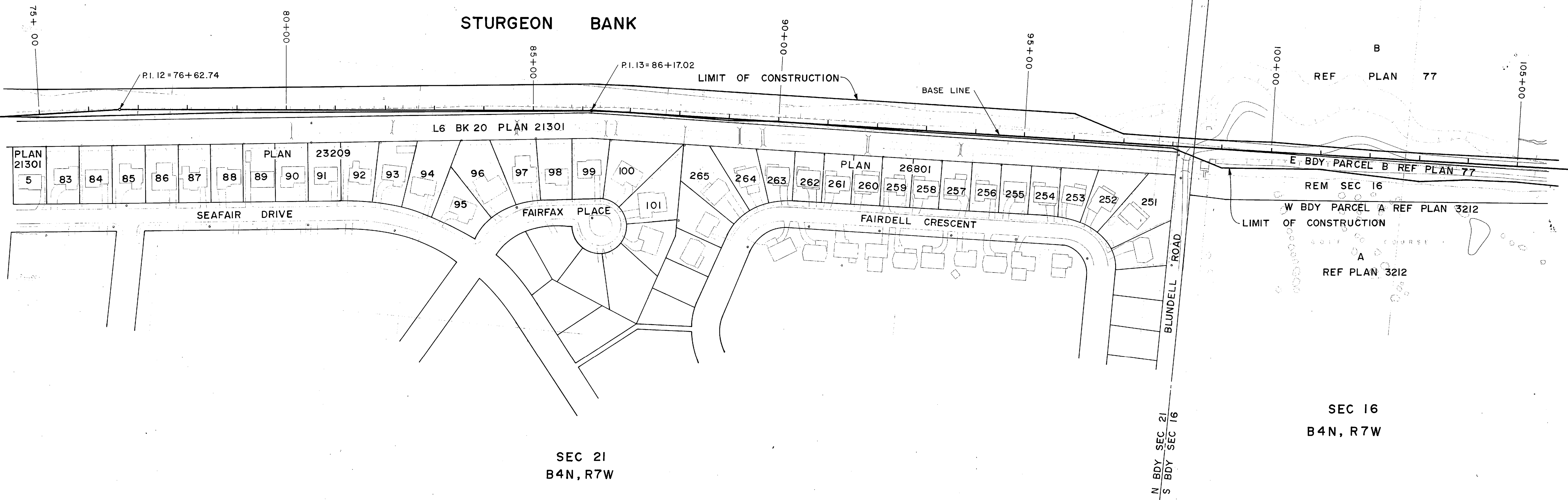
NO.	DESCRIPTION	BY	CH	APPD	ISSUED	NO.	DESCRIPTION	BY	CH	APPD	ISSUED
REVISIONS						REVISIONS					

C. B. A. ENGINEERING LTD.		CONSULTING ENGINEERS		VANCOUVER, B.C., CANADA	
RECOMMENDED	ELEC	HYD	THE GOVERNMENT OF THE PROVINCE OF BRITISH COLUMBIA		
CHIEF, PROJECTS DIV.	MECH	SOILS	DEPARTMENT OF LANDS FORESTS AND WATER RESOURCES		
DATE	STR	WATER RESOURCES SERVICE			
APPROVED	DES	DR	HT	CH	GB
DIRECTOR	SCALE	CANADA - BRITISH COLUMBIA			
DATE	ORIG ISSUE	FRASER RIVER FLOOD CONTROL 1968 AGREEMENT			
PROJECT No. 3 THE TOWNSHIP OF RICHMOND					
PROPERTY					
COMPOSITE PLAN					
SH 3 OF 68					
DWG NO.	DWG NO. 325-D-1003				REV



E
PLAN 3208

STURGEON BANK



Property data shown on this drawing has been compiled from reference maps listed in the reference column. This data has been recorded in good faith but is subject to errors inherent in assembling information from varied sources without field measurement. This drawing is for information only and does not constitute a legal document.

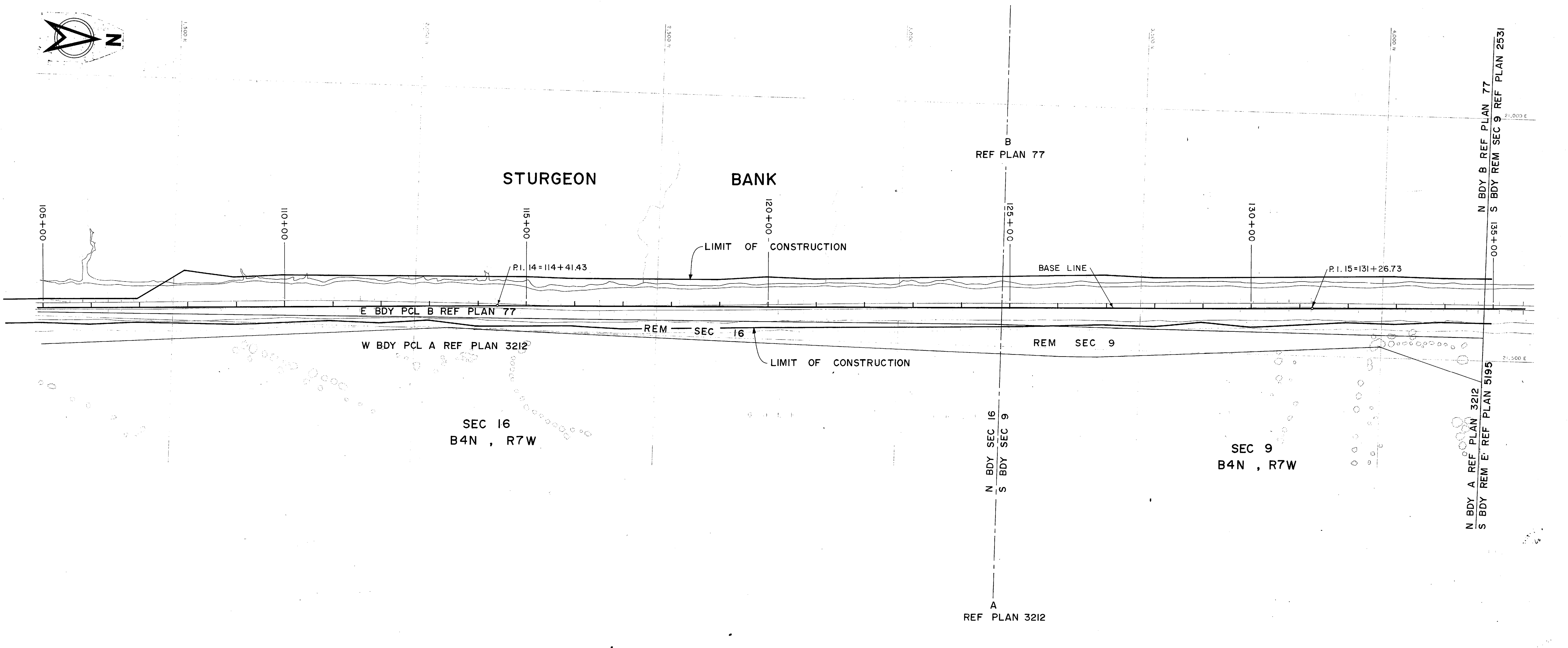
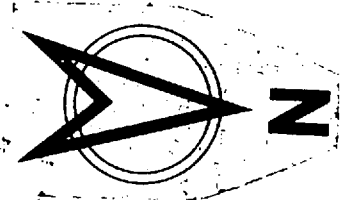
DATA COMPILED IN 1970

325-D-1000	Sheet Index Municipality of Richmond 1"=200' Section Property Maps -Section 21 B4N R7W
DWG NO.	TITLE
REFERENCES	

NO.	DESCRIPTION	BY	CH	APPD	ISSUED	NO.	DESCRIPTION	BY	CH	APPD	ISSUED
REVISIONS											

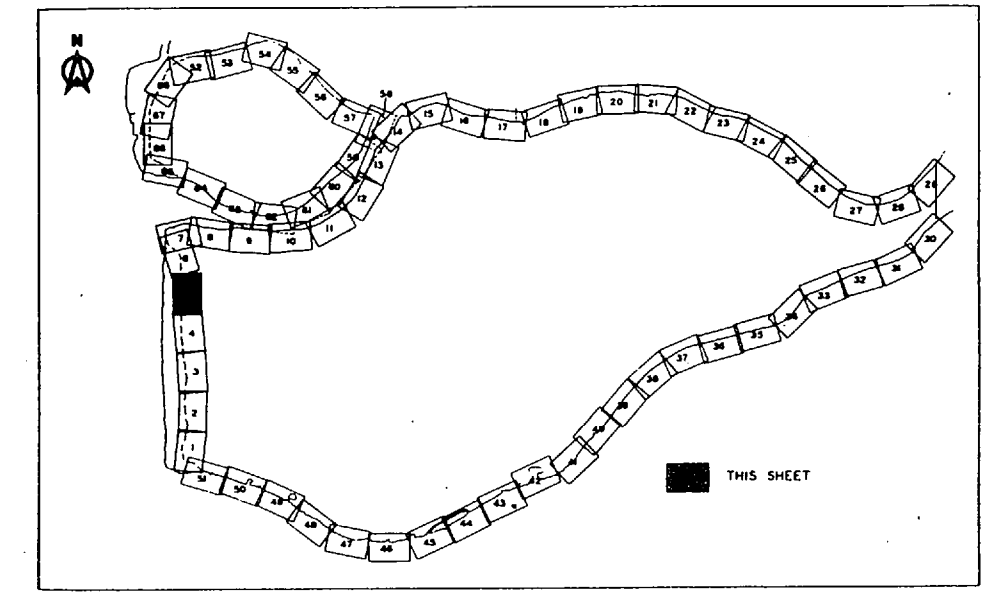
C. B. A. ENGINEERING LTD.				CONSULTING ENGINEERS		VANCOUVER, B.C., CANADA	
RECOMMENDED	ELEC	MECH	HYD	SOILS	THE GOVERNMENT OF THE PROVINCE OF BRITISH COLUMBIA DEPARTMENT OF LANDS FORESTS AND WATER RESOURCES WATER RESOURCES SERVICE		
DATE	STR	DES	DR	CH			
APPROVED	DIRECTOR			CANADA - BRITISH COLUMBIA FRASER RIVER FLOOD CONTROL 1968 AGREEMENT PROJECT No. 3 THE TOWNSHIP OF RICHMOND			
DATE	SCALE	1" = 100'					PROPERTY COMPOSITE PLAN SH 4 OF 68
	ORIG ISSUE			DWG NO.	325-D-1004		

THIS ISSUE SUPERSEDES ALL ISSUES WITH LETTERS PREVIOUS TO



SEC 16
B4N , R7W

SEC 9
B4N , R7W



Property data shown on this drawing has been compiled from reference maps listed in the reference column. This data has been recorded in good faith but is subject to errors inherent in assembling information from varied sources without field measurement. This drawing is for information only and does not constitute a legal document.

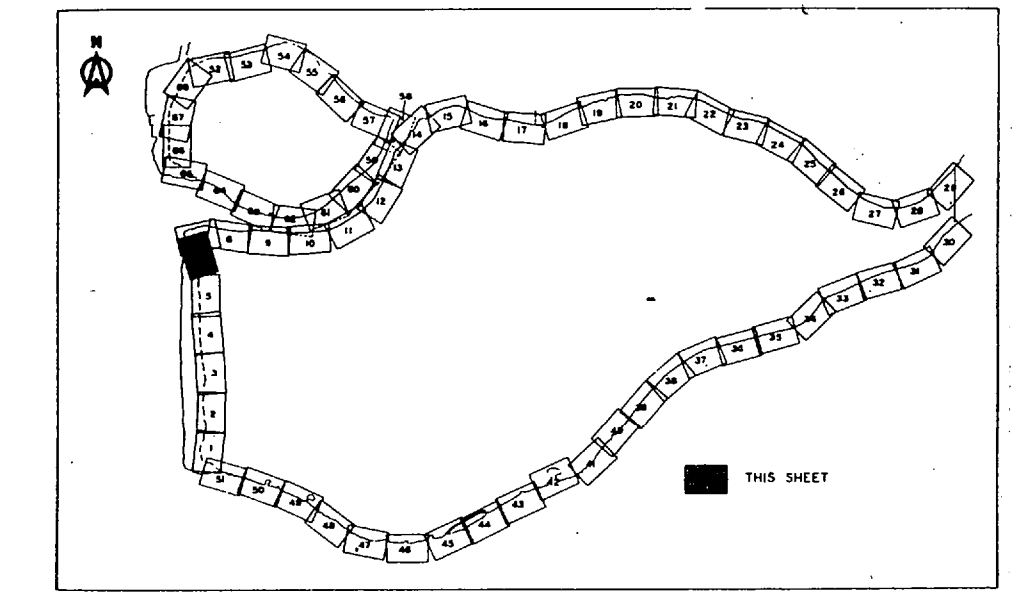
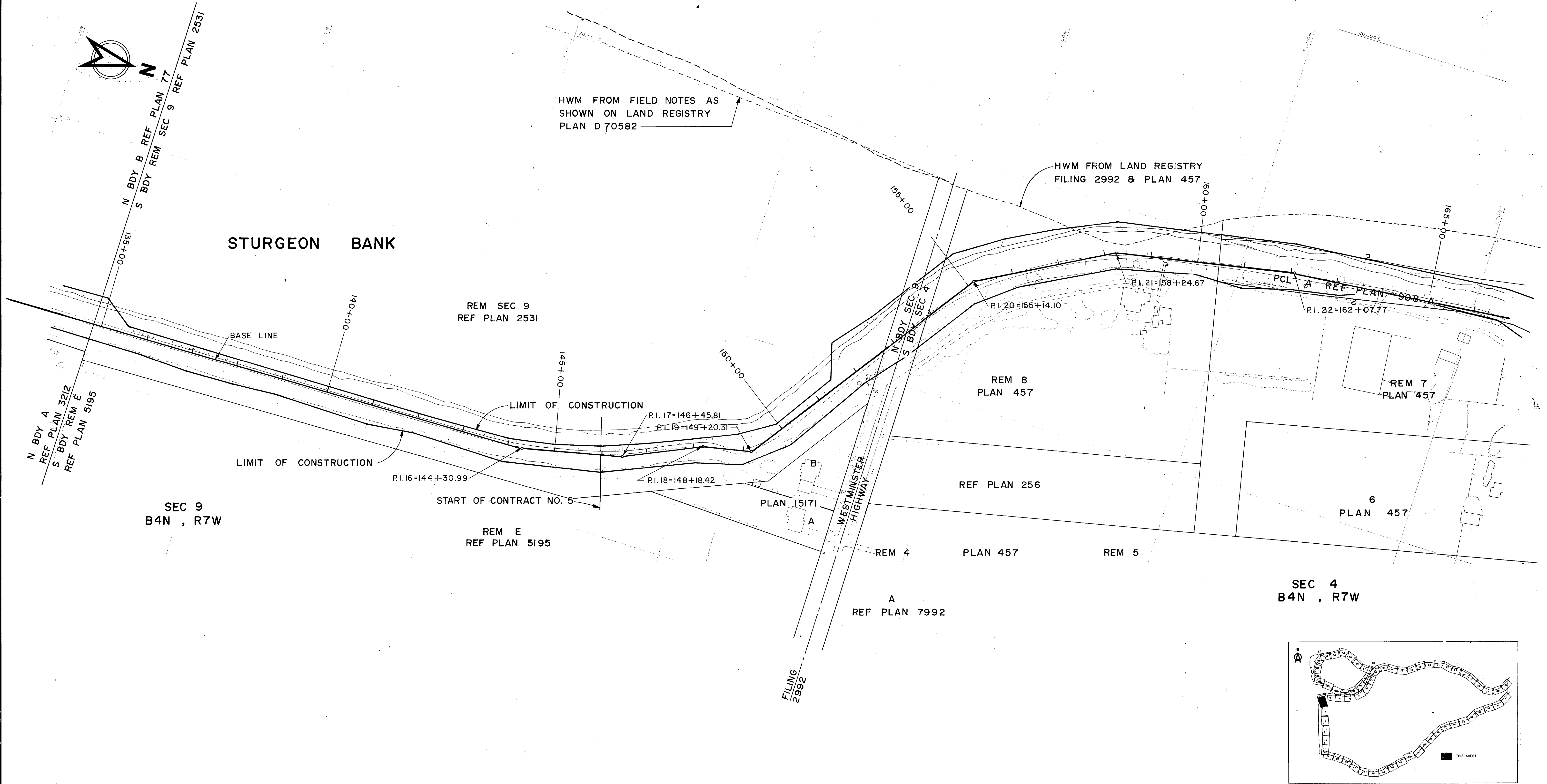
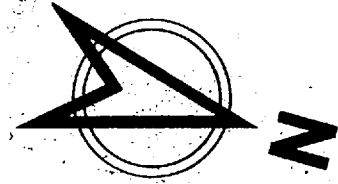
DATA COMPILED IN 1970

325-D-1000	Sheet Index
DWG NO.	TITLE
REFERENCES	

NO.	DESCRIPTION	BY	CH	APPD	ISSUED	NO.	DESCRIPTION	BY	CH	APPD	ISSUED
REVISIONS											

C. B. A. ENGINEERING LTD.			CONSULTING ENGINEERS		VANCOUVER, B.C., CANADA	
RECOMMENDED	ELEC	HYD	THE GOVERNMENT OF THE PROVINCE OF BRITISH COLUMBIA DEPARTMENT OF LANDS FORESTS AND WATER RESOURCES WATER RESOURCES SERVICE			
CHIEF, PROJECTS DIV.	MECH	SOILS				
DATE	STR		CANADA - BRITISH COLUMBIA FRASER RIVER FLOOD CONTROL 1968 AGREEMENT PROJECT No. 3 THE TOWNSHIP OF RICHMOND			
APPROVED	DES	DR HDT CH GB				
DIRECTOR	SCALE	1" = 100'	PROPERTY COMPOSITE PLAN SH 5 OF 68			
DATE	ORIG ISSUE		DWG NO.	DWG NO. 325-D-1005	REV	

THIS ISSUE SUPERSEDES ALL ISSUES WITH LETTERS PREVIOUS TO



Property data shown on this drawing has been compiled from reference maps listed in the reference column. This data has been recorded in good faith but is subject to errors inherent in assembling information from varied sources without field measurement. This drawing is for information only and does not constitute a legal document.

DATA COMPILED IN 1970

325-D-1000	Sheet Index
DWG NO.	TITLE
REFERENCES	

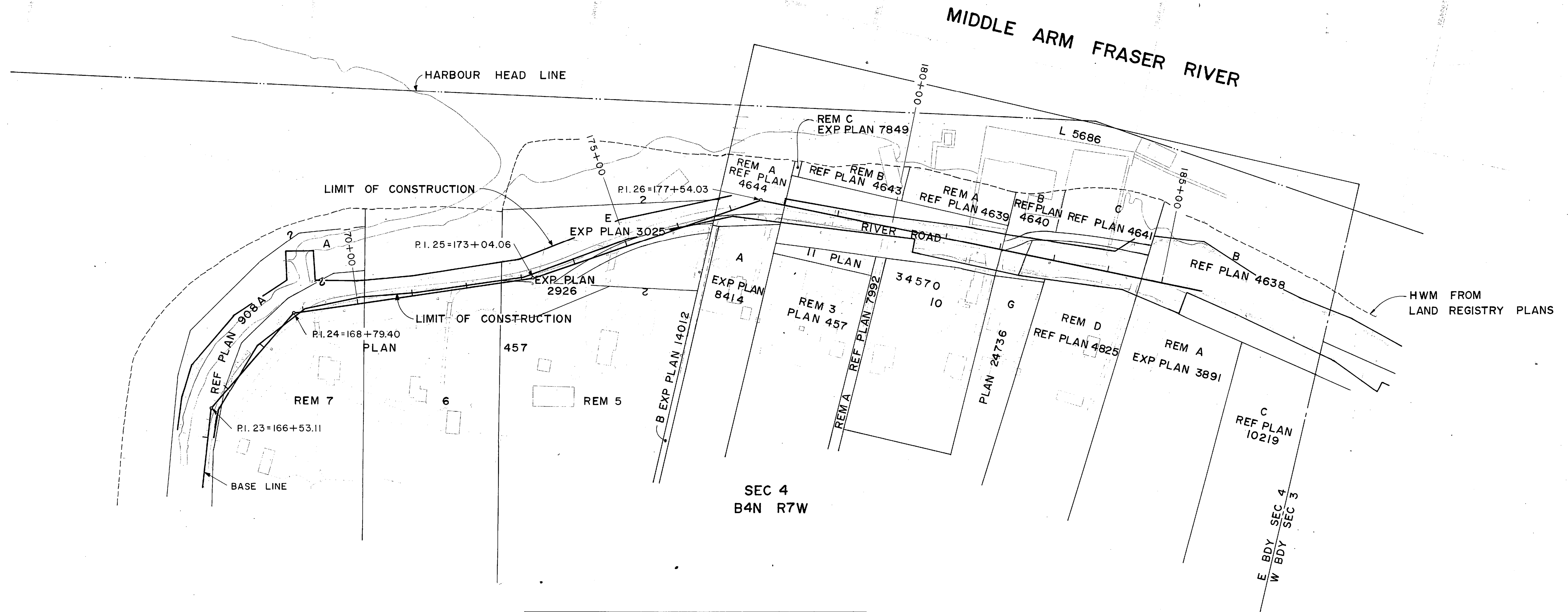
REVISIONS					REVISIONS						
NO.	DESCRIPTION	BY	CH	APPD	ISSUED	NO.	DESCRIPTION	BY	CH	APPD	ISSUED

C. B. A. ENGINEERING LTD.			CONSULTING ENGINEERS VANCOUVER, B.C., CANADA			
RECOMMENDED	ELEC	HYD	MECH	SOILS	THE GOVERNMENT OF THE PROVINCE OF BRITISH COLUMBIA DEPARTMENT OF LANDS FORESTS AND WATER RESOURCES WATER RESOURCES SERVICE CANADA - BRITISH COLUMBIA FRASER RIVER FLOOD CONTROL 1968 AGREEMENT PROJECT No. 3 THE TOWNSHIP OF RICHMOND	
DATE	STR	DES	DR	HDT		CH
APPROVED	DIRECTOR	SCALE	1" = 100'			PROPERTY COMPOSITE PLAN SH 6 OF 68
DATE	ORIG ISSUE	DWG NO.	325-D-1006		REV	

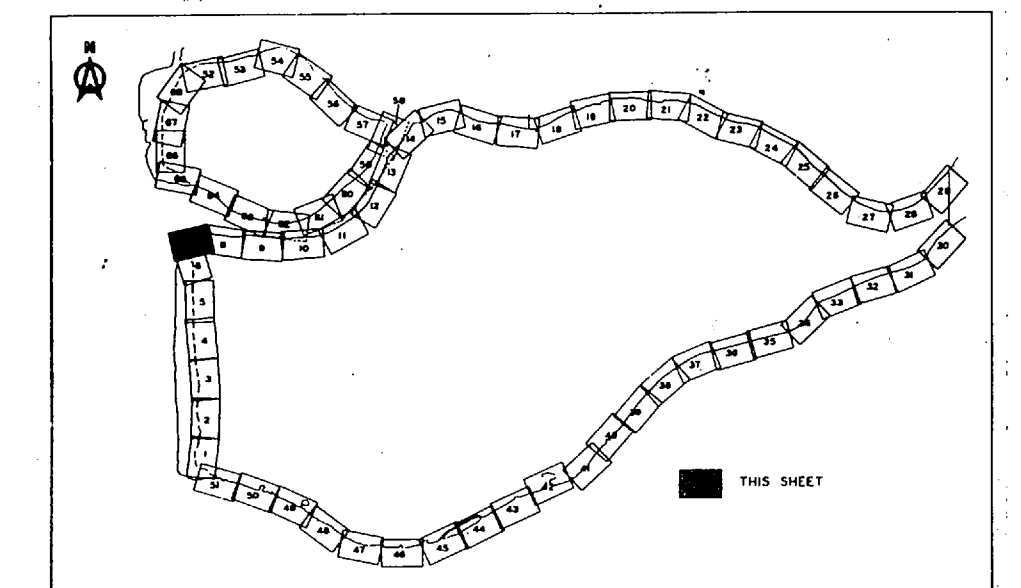
THIS ISSUE SUPERSEDES ALL ISSUES WITH LETTERS PREVIOUS TO



STURGEON BANK



PROPERTY LINES IN SECTION 4, B4N, R7W
ARE SUBJECT TO REVISION BY SPECIAL SURVEY
DUE TO DISCREPANCIES IN REGISTERED PLANS



Property data shown on this drawing has been compiled from reference maps listed in the reference column. This data has been recorded in good faith but is subject to errors inherent in assembling information from varied sources without field measurement. This drawing is for information only and does not constitute a legal document.

DATA COMPILED IN 1970

325-D-1000	North Fraser Harbour Commission Harbour Head Line Plan - Sheet 22 Sheet Index
DWG NO.	TITLE
REFERENCES	

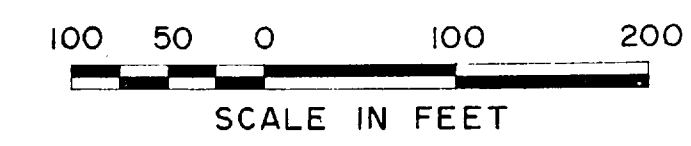
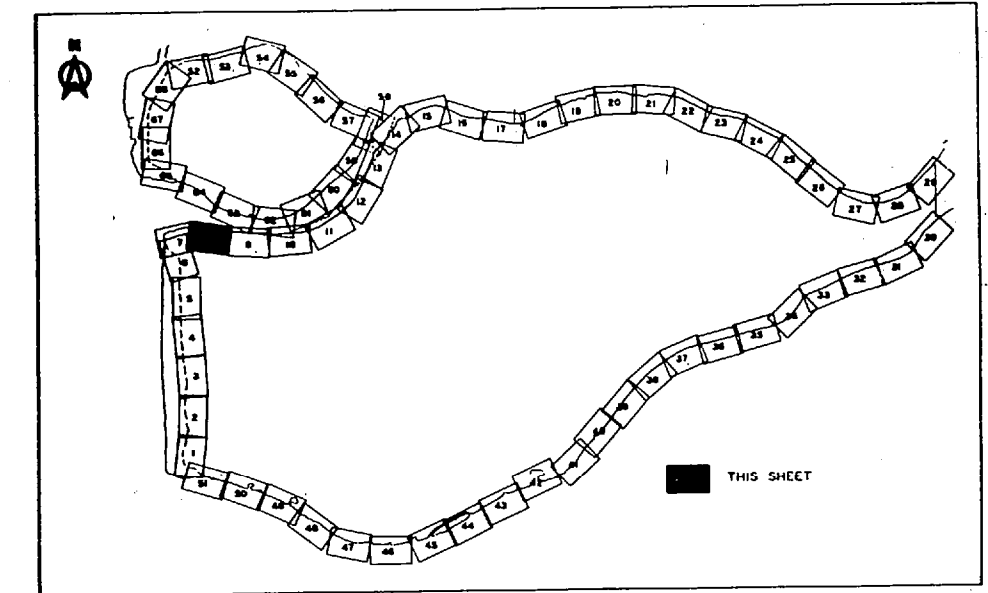
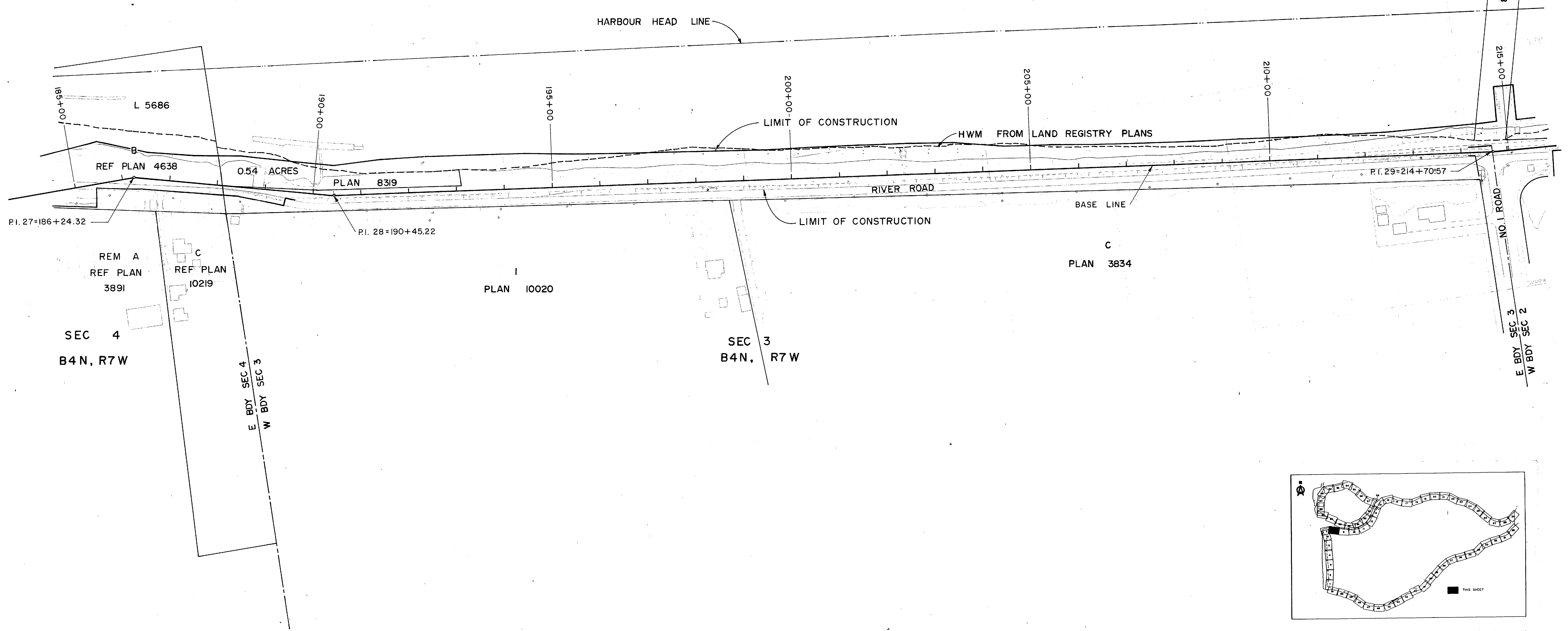
NO.	DESCRIPTION	BY	CH	APPD	ISSUED	NO.	DESCRIPTION	BY	CH	APPD	ISSUED
REVISIONS											

C. B. A. ENGINEERING LTD.				CONSULTING ENGINEERS		VANCOUVER, B.C., CANADA	
RECOMMENDED CHIEF, PROJECTS DIV.	ELEC	MECH	STR	HYD	SOILS	THE GOVERNMENT OF THE PROVINCE OF BRITISH COLUMBIA DEPARTMENT OF LANDS FORESTS AND WATER RESOURCES WATER RESOURCES SERVICE	
DATE	DES	DR	HDT	CH	GB	CANADA - BRITISH COLUMBIA FRASER RIVER FLOOD CONTROL 1968 AGREEMENT PROJECT No. 3 THE TOWNSHIP OF RICHMOND	
APPROVED DIRECTOR	SCALE 1" = 100'		PROPERTY COMPOSITE PLAN SH 7 OF 68				
DATE	ORIG ISSUE	DWG NO.		DWG NO. 325-D-1007		REV	

THIS ISSUE SUPERSEDES ALL ISSUES WITH LETTERS PREVIOUS TO



MIDDLE ARM FRASER RIVER



Property data shown on this drawing has been compiled from reference maps listed in the reference column. This data has been recorded in good faith but is subject to errors inherent in assembling information from varied sources without field measurement. This drawing is for information only and does not constitute a legal document.

DATA COMPILED IN 1970

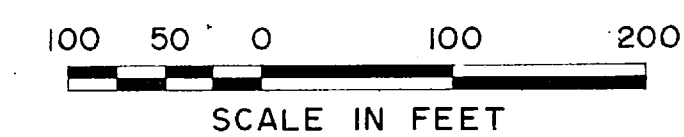
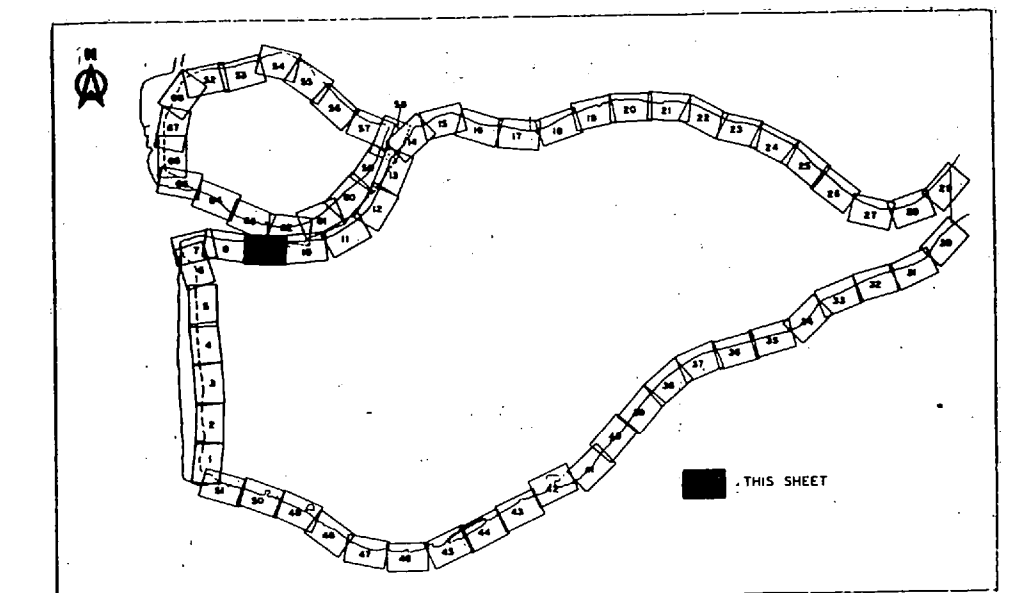
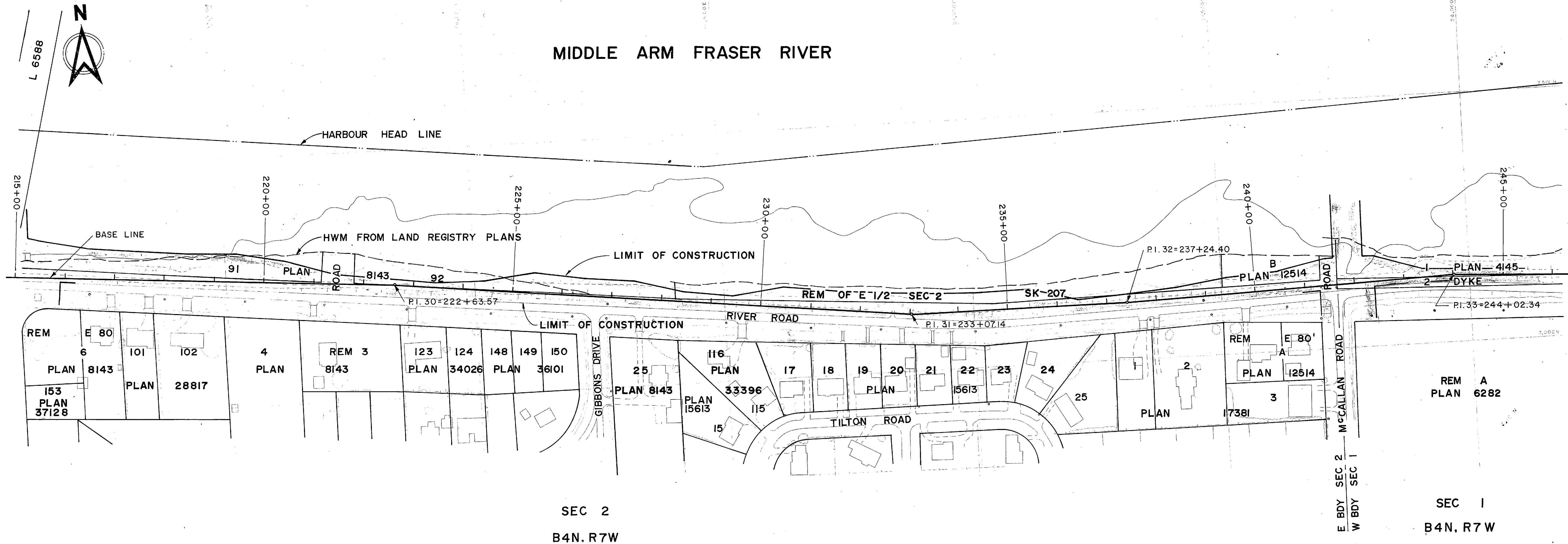
325-D-1000	Sheet index. North Fraser Harbour Commission Harbour Head Line Plan - sheet 21 & 22
DWG NO.	TITLE
REFERENCES	

NO.	DESCRIPTION	BY	CH	APPD	ISSUED	NO.	DESCRIPTION	BY	CH	APPD	ISSUED
REVISIONS											

C. B. A. ENGINEERING LTD.			CONSULTING ENGINEERS			VANCOUVER, B.C., CANADA		
RECOMMENDED CHIEF, PROJECTS DIV.			ELEC MECH STR			HYD SOILS		
DATE			DES SCALE			DR SH 1" = 100'		
APPROVED DIRECTOR			ORIG ISSUE			REV		
DATE			CLIENT'S DWG NO.			C.B.A. DWG NO. 325-D-1008		

THIS ISSUE SUPERSEDES ALL ISSUES WITH LETTERS PREVIOUS TO

MIDDLE ARM FRASER RIVER



Property data shown on this drawing has been compiled from reference maps listed in the reference column. This data has been recorded in good faith but is subject to errors inherent in assembling information from varied sources without field measurement. This drawing is for information only and does not constitute a legal document.
DATA COMPILED IN 1970

- 325-D-1000
- Sheet index
 - North Fraser Harbour Commission Harbour Head Line Plan - Sheet 21
 - Municipality of Richmond 1" = 200' Section Property Maps
 - Section 1 B4N R7W
 - Section 2 B4N R7W

C. B. A. ENGINEERING LTD. CONSULTING ENGINEERS VANCOUVER, B.C., CANADA

RECOMMENDED CHIEF, PROJECTS DIV.	ELEC	HYD	MECH	SOILS
DATE	STR			
APPROVED DIRECTOR	DES	DR	SH	CH GB
DATE	SCALE	1" = 100'		
	ORIG ISSUE			
CLIENT'S DWG NO.		C.B.A. DWG NO. 325-D-1009 REV		

THE GOVERNMENT OF THE PROVINCE OF BRITISH COLUMBIA
 DEPARTMENT OF LANDS FORESTS AND WATER RESOURCES
 WATER RESOURCES SERVICE
 CANADA - BRITISH COLUMBIA
 FRASER RIVER FLOOD CONTROL 1968 AGREEMENT
 PROJECT No. 3 THE TOWNSHIP OF RICHMOND

PROPERTY COMPOSITE PLAN
 SH 9 OF 68

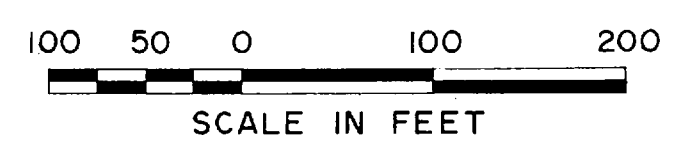
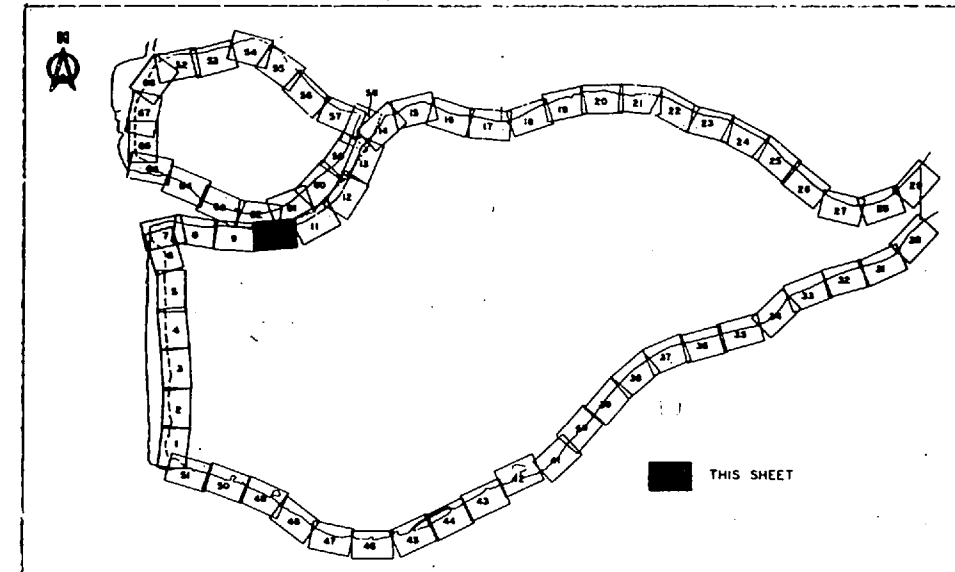
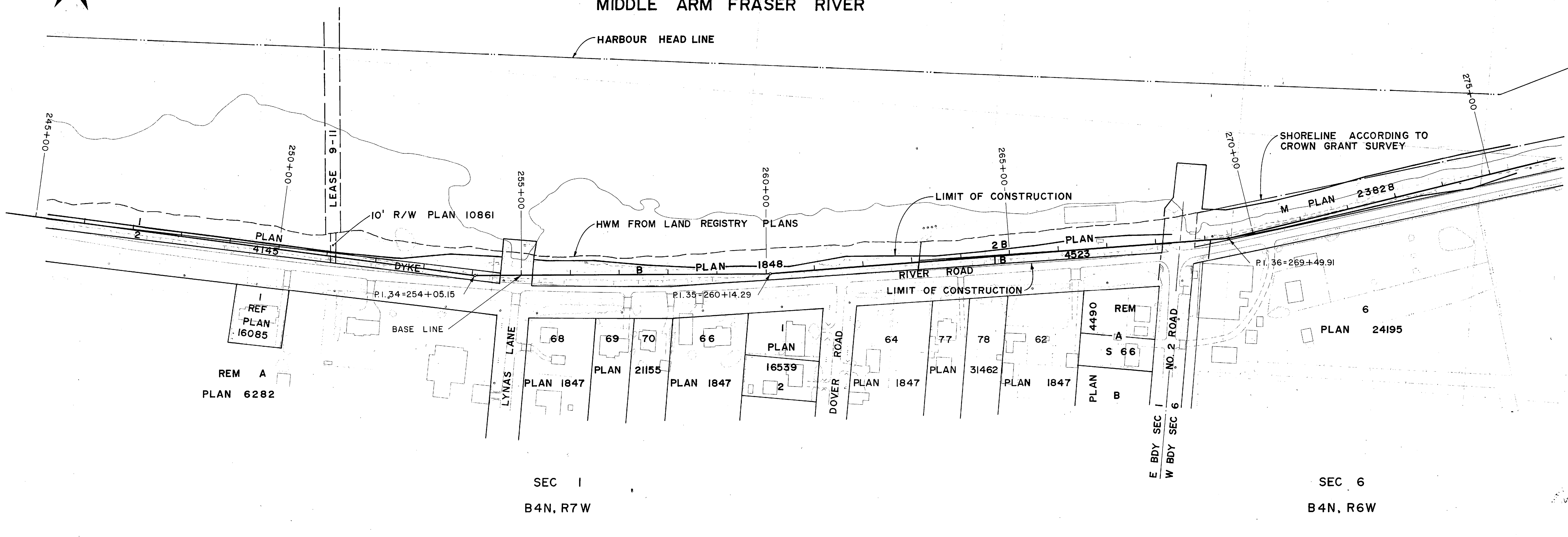
DWG NO.	TITLE
	REFERENCES

NO.	DESCRIPTION	BY	CH	APPD	ISSUED	NO.	DESCRIPTION	BY	CH	APPD	ISSUED
REVISIONS											



MIDDLE ARM FRASER RIVER

HARBOUR HEAD LINE



Property data shown on this drawing has been compiled from reference maps listed in the reference column. This data has been recorded in good faith but is subject to errors inherent in assembling information from varied sources without field measurement. This drawing is for information only and does not constitute a legal document.

DATA COMPILED IN 1970

325-D-1000
 • Sheet index
 • North Fraser Harbour Commission
 Harbour Head Line Plan - sheet 20
 Municipality of Richmond 1" = 200'
 Section Property Maps
 - section 1 B4N R7W
 - section 6 B4N R6W

DWG NO.	TITLE
	REFERENCES

NO.	DESCRIPTION	BY	CH	APPD	ISSUED	NO.	DESCRIPTION	BY	CH	APPD	ISSUED
REVISIONS						REVISIONS					

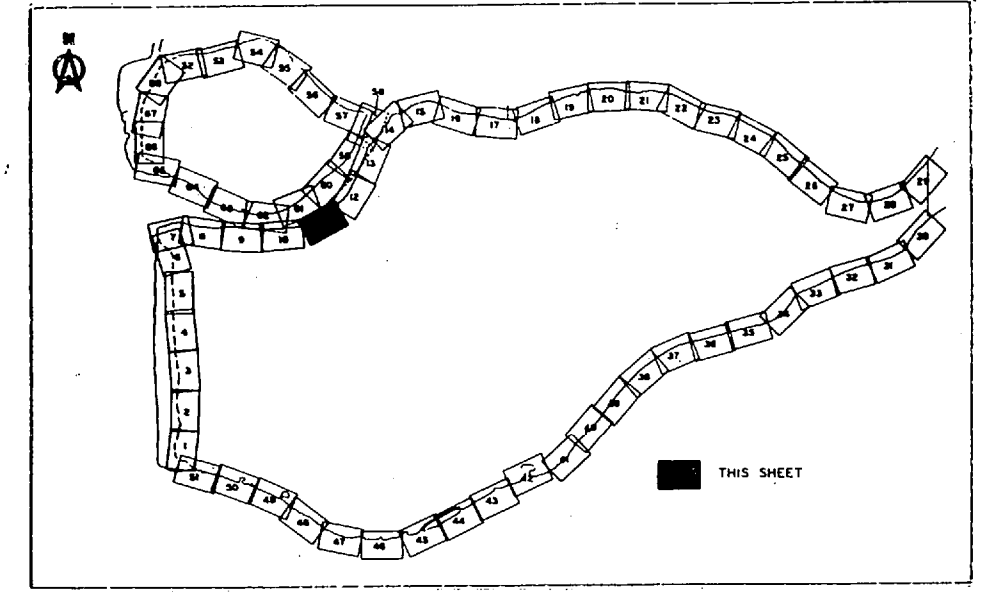
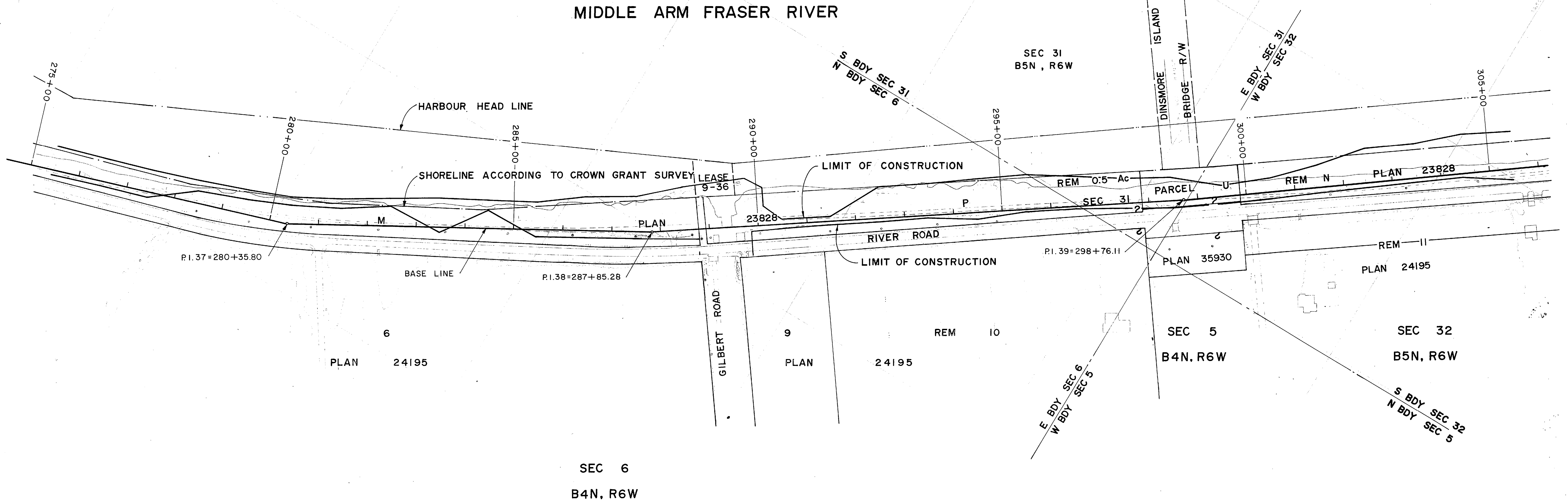
C. B. A. ENGINEERING LTD.				CONSULTING ENGINEERS		VANCOUVER, B.C., CANADA	
RECOMMENDED _____				ELEC		HYD	
DATE _____				MECH		SOILS	
APPROVED _____				STR			
DATE _____				DES		DR	
				SH		CH	
				GB			
SCALE 1" = 100'				ORIG ISSUE		CLIENT'S DWG NO.	
						C.B.A. DWG NO. 325-D-1010	
						REV	

PROPERTY
 COMPOSITE PLAN
 SH 10 OF 68

THIS ISSUE SUPERSEDES ALL ISSUES WITH LETTERS PREVIOUS TO _____



MIDDLE ARM FRASER RIVER



Property data shown on this drawing has been compiled from reference maps listed in the reference column. This data has been recorded in good faith but is subject to errors inherent in assembling information from varied sources without field measurement. This drawing is for information only and does not constitute a legal document.


DATA COMPILED IN 1970

325-D-1000	<ul style="list-style-type: none"> Sheet index North Fraser Harbour Commission Harbour Head Line Plan - Sh. 19 of 20 Municipality of Richmond 1" = 200' Section Property Maps - Section 5 B4N R6W - Section 6 B4N R6W - Section 31 B5N R6W - Section 32 B5N R6W Department of Transport (Real Estate Branch) Plan No. BC 744
DWG NO.	TITLE
REFERENCES	

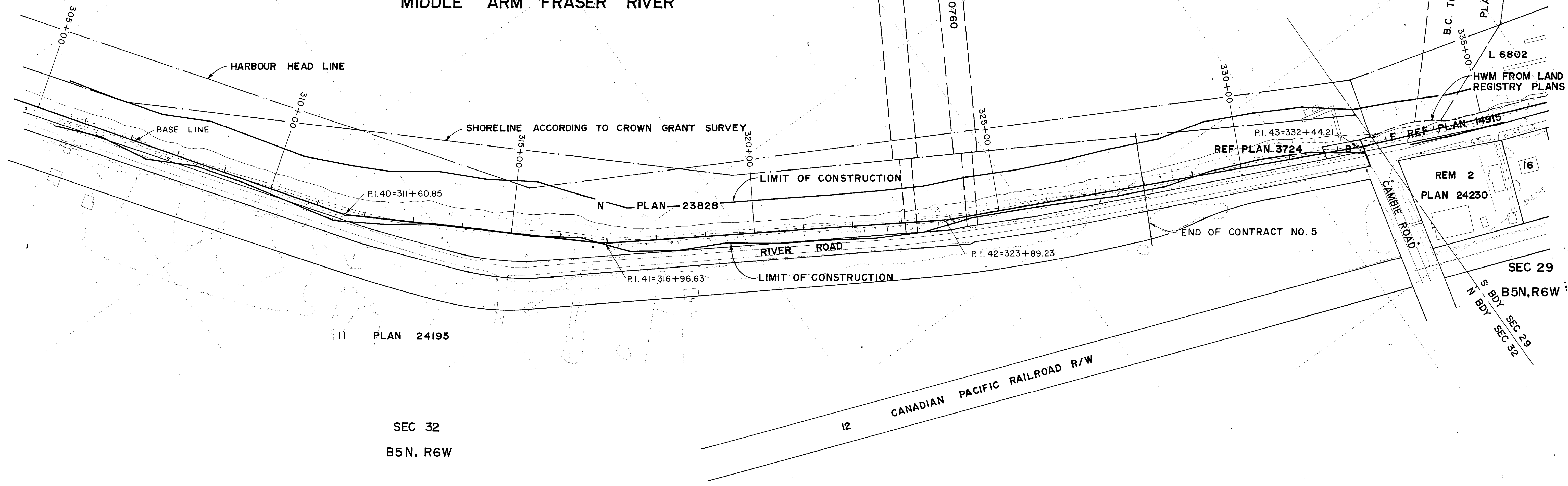
NO.	DESCRIPTION	BY	CH	APPD	ISSUED	NO.	DESCRIPTION	BY	CH	APPD	ISSUED
REVISIONS											

C. B. A. ENGINEERING LTD.		CONSULTING ENGINEERS		VANCOUVER, B.C., CANADA	
RECOMMENDED _____		ELEC		HYD	
DATE _____		MECH		SOILS	
APPROVED _____		STR			
DATE _____		DES		DR SH CH GB	
		SCALE		1" = 100'	
		ORIG ISSUE			
CLIENT'S DWG NO.		C.B.A. DWG NO. 325-D-1011		REV	

THIS ISSUE SUPERSEDES ALL ISSUES WITH LETTERS PREVIOUS TO _____



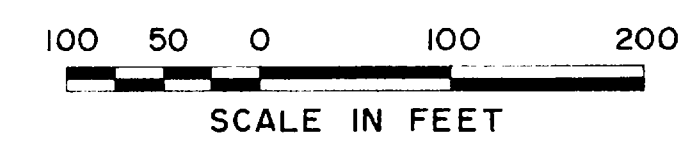
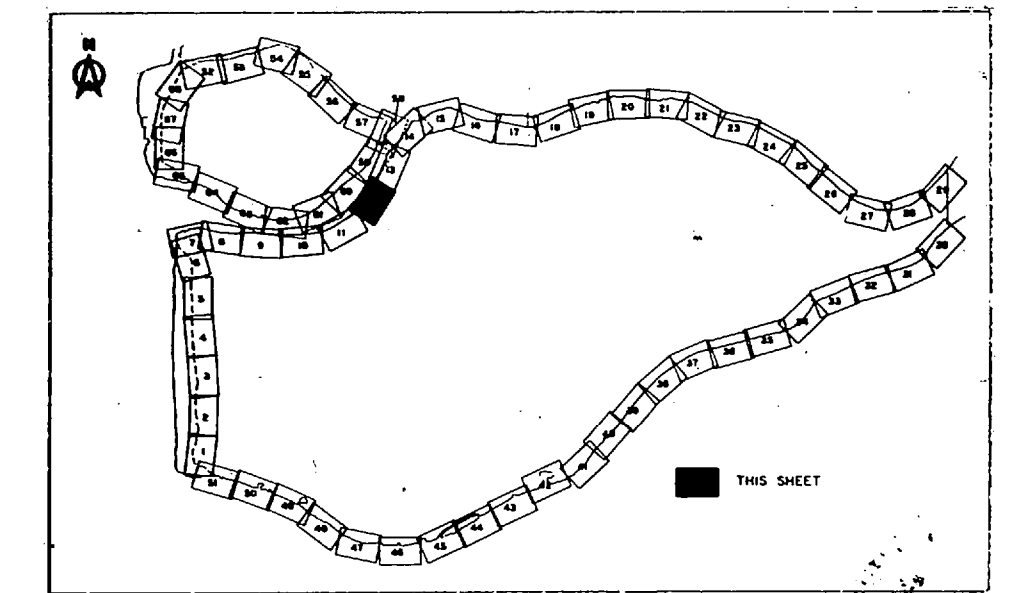
MIDDLE ARM FRASER RIVER



II PLAN 24195

SEC 32
B5N, R6W

12 CANADIAN PACIFIC RAILROAD R/W



Property data shown on this drawing has been compiled from reference maps listed in the reference column. This data has been recorded in good faith but is subject to errors inherent in assembling information from varied sources without field measurement. This drawing is for information only and does not constitute a legal document.

DATA COMPILED IN 1970

325-D-1000


- Sheet index
- North Fraser Harbour Commission Harbour Head Line Plan - Sh 19
- Municipality of Richmond 1"=200' Section Property Maps
- Section 29 B5N R6W
- Section 32 B5N R6W

DWG NO.	TITLE
	REFERENCES

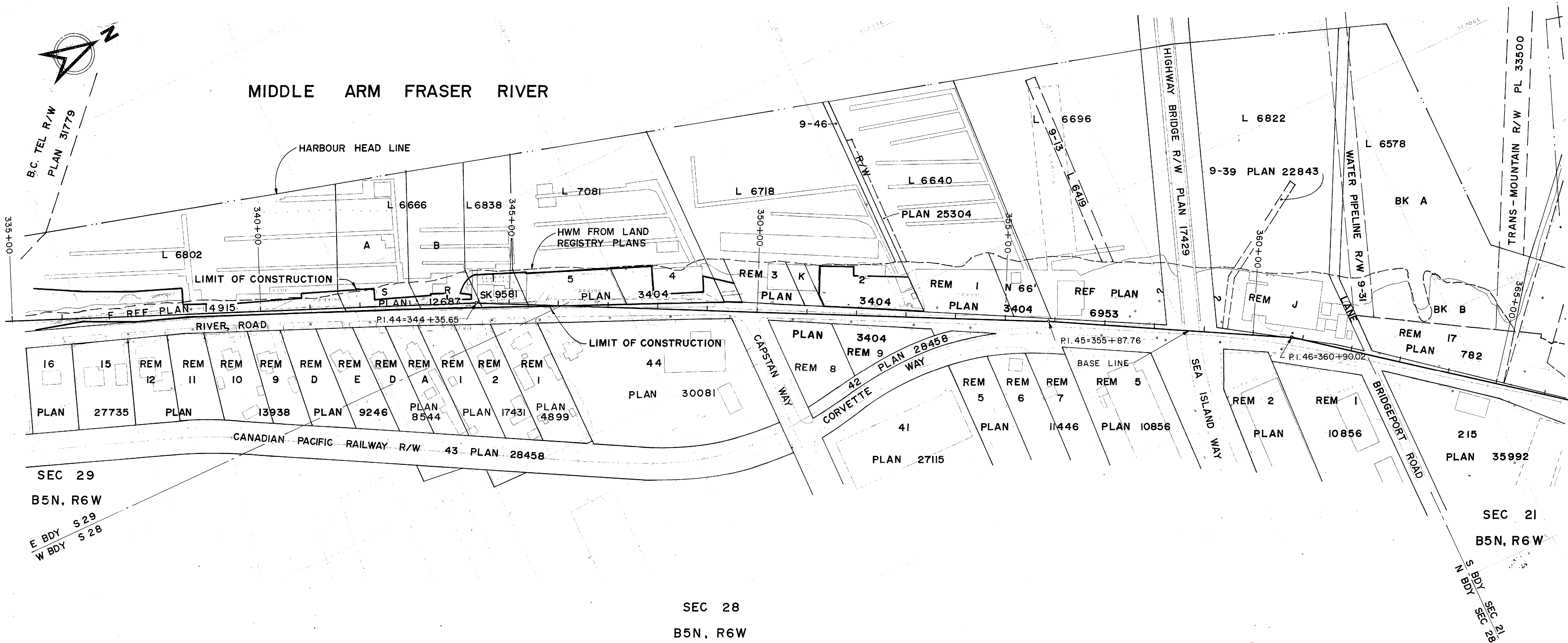
NO.	DESCRIPTION	BY	CH	APPD	ISSUED	NO.	DESCRIPTION	BY	CH	APPD	ISSUED
REVISIONS											

C. B. A. ENGINEERING LTD.			CONSULTING ENGINEERS		VANCOUVER, B.C., CANADA	
RECOMMENDED _____			ELEC		HYD	
DATE _____			MECH		SOILS	
APPROVED _____			STR			
DATE _____			DES		DR	
			SH		GB	
			SCALE		1" = 100'	
			ORIG ISSUE			
CLIENT'S DWG NO.			C.B.A. DWG NO.		325-D-1012	
			REV			

THIS ISSUE SUPERSEDES ALL ISSUES WITH LETTERS PREVIOUS TO _____



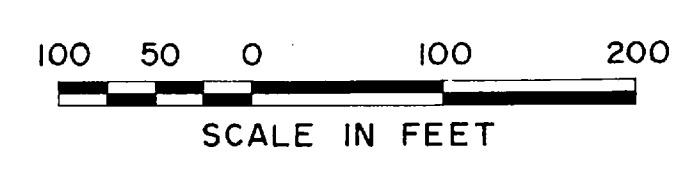
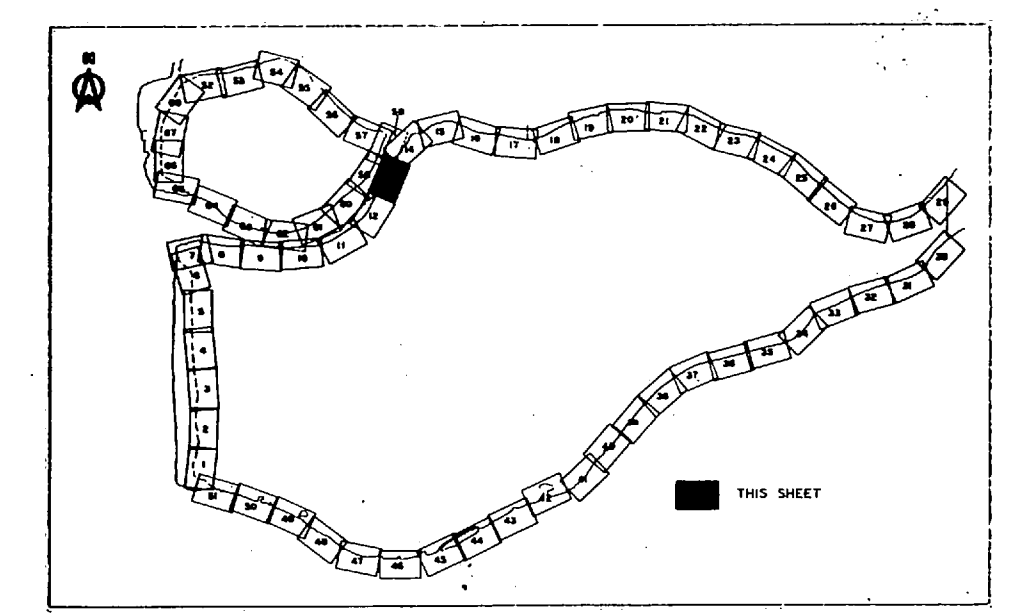
MIDDLE ARM FRASER RIVER



SEC 29
B5N, R6W
E BDY S29
W BDY S28

SEC 28
B5N, R6W

SEC 21
B5N, R6W
S BDY SEC 21
S BDY SEC 21



Property data shown on this drawing has been compiled from reference maps listed in the reference column. This data has been recorded in good faith but is subject to errors inherent in assembling information from varied sources without field measurement. This drawing is for information only and does not constitute a legal document.

DATA COMPILED IN 1970

325-D-1000
• Sheet index.
• North Fraser Harbour Commission Harbour Head Line Plan - sh 9 & 19
• Municipality of Richmond 1" = 200' Section Property Maps
- Section 21 B5N R6W
- Section 28 B5N R6W
- Section 29 B5N R6W

DWG NO.	TITLE


NO.	DESCRIPTION	BY	CH	APPD	ISSUED

NO.	DESCRIPTION	BY	CH	APPD	ISSUED

NO.	DESCRIPTION	BY	CH	APPD	ISSUED

C. B. A. ENGINEERING LTD. CONSULTING ENGINEERS VANCOUVER, B.C., CANADA		ELEC		HYD	
		MECH		SOILS	
RECOMMENDED	CHIEF, PROJECTS DIV.		STR		
DATE					
APPROVED	DIRECTOR		DES	DR	CH
DATE			SH		GB
			SCALE		1" = 100'
			ORIG ISSUE		
CLIENT'S DWG NO.			C.B.A. DWG NO.		325-D-1013
			REV		

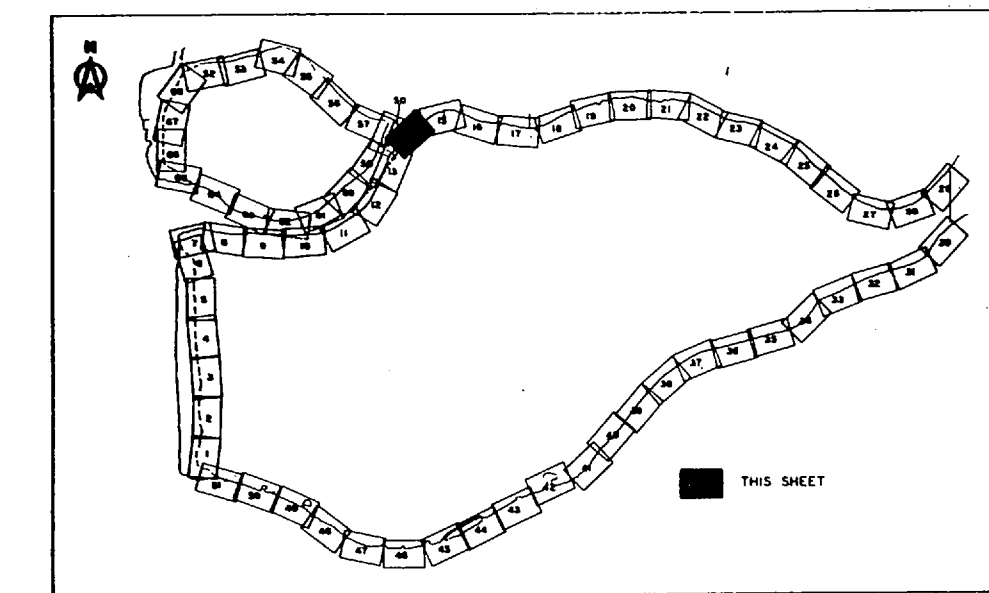
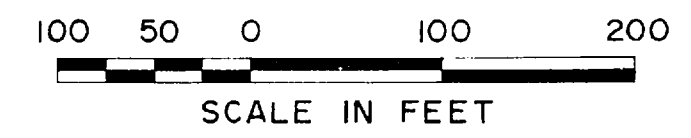
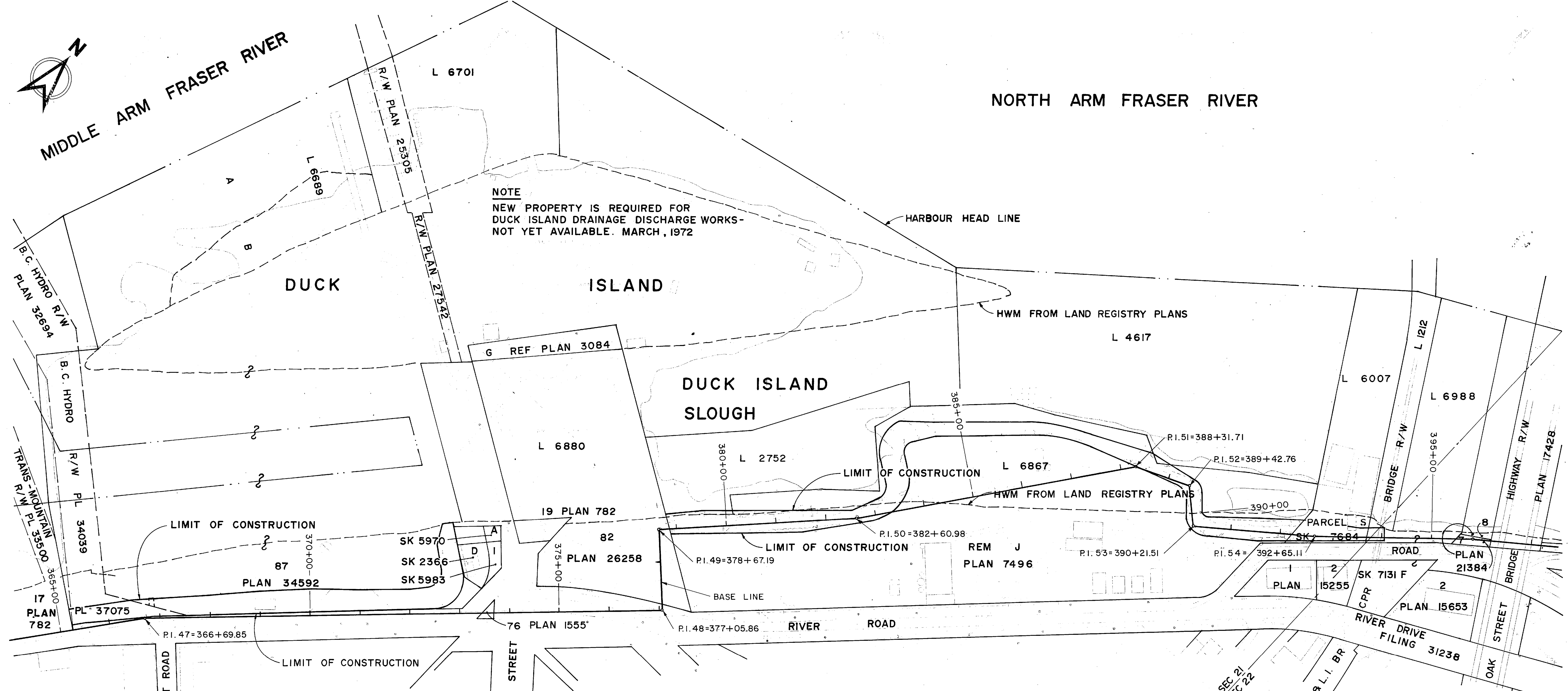
THIS ISSUE SUPERSEDES ALL ISSUES WITH LETTERS PREVIOUS TO



MIDDLE ARM FRASER RIVER

NORTH ARM FRASER RIVER

NOTE
NEW PROPERTY IS REQUIRED FOR
DUCK ISLAND DRAINAGE DISCHARGE WORKS -
NOT YET AVAILABLE. MARCH, 1972



Property data shown on this drawing has been compiled from reference maps listed in the reference column. This data has been recorded in good faith but is subject to errors inherent in assembling information from varied sources without field measurement. This drawing is for information only and does not constitute a legal document.

DATA COMPILED IN 1970

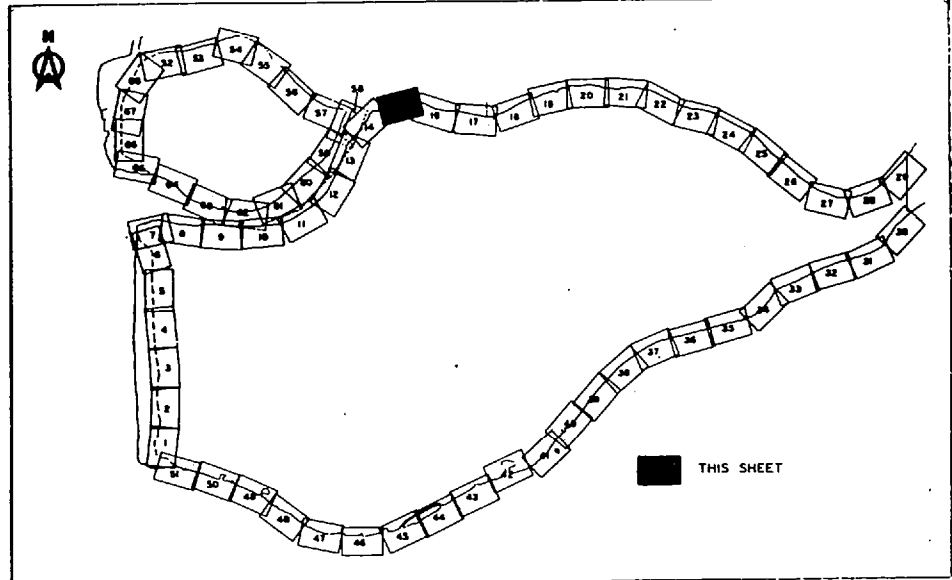
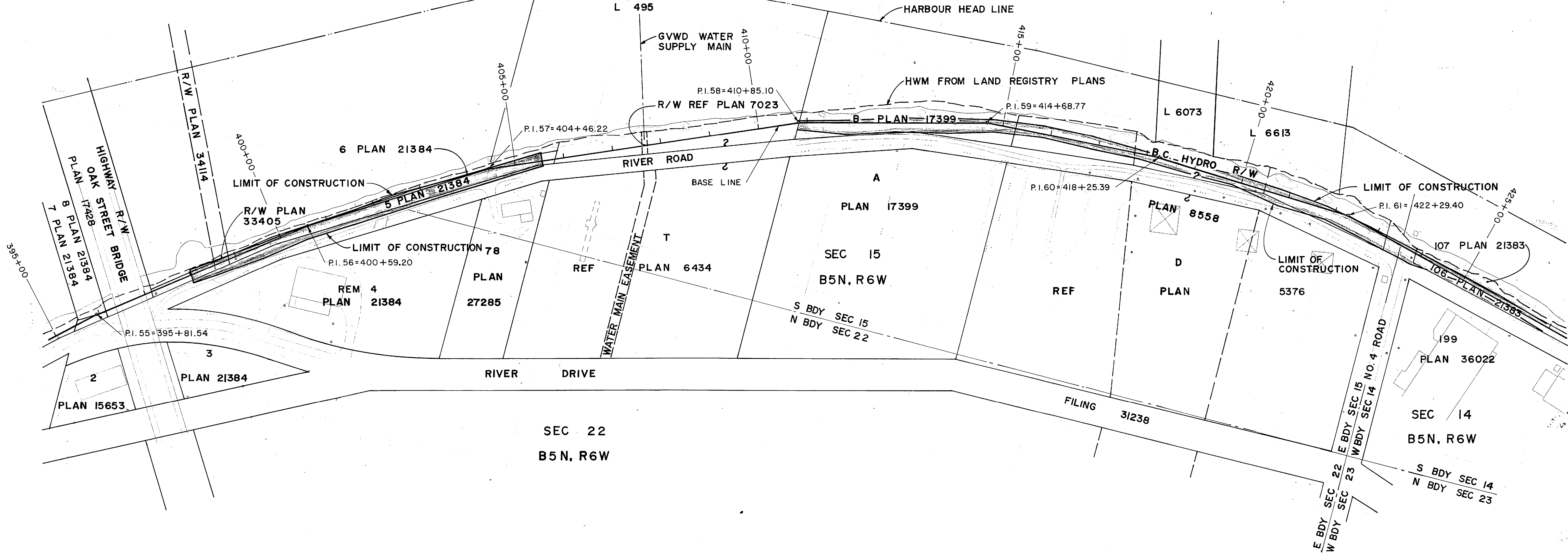

325-D-1000	Sheet index North Fraser Harbour Commission Harbour Head Line Plan - Sh 9 Municipality of Richmond 1"=200' Section property maps - Section 21 B5N R6W - Section 22 B5N R6W
DWG NO.	TITLE
REFERENCES	

NO.	DESCRIPTION	BY	CH	APPD	ISSUED	NO.	DESCRIPTION	BY	CH	APPD	ISSUED
REVISIONS											

C. B. A. ENGINEERING LTD.				CONSULTING ENGINEERS		VANCOUVER, B.C., CANADA					
RECOMMENDED		ELEC		HYD		THE GOVERNMENT OF THE PROVINCE OF BRITISH COLUMBIA DEPARTMENT OF LANDS FORESTS AND WATER RESOURCES WATER RESOURCES SERVICE					
DATE		MECH		SOILS		CANADA - BRITISH COLUMBIA FRASER RIVER FLOOD CONTROL 1968 AGREEMENT PROJECT No. 3 THE TOWNSHIP OF RICHMOND					
APPROVED		STR		DES		DR		SH		CH	
DATE		SCALE		1" = 100'		ORIG ISSUE		CLIENT'S DWG NO.		C.B.A. DWG NO. 325-D-1014	
PROPERTY COMPOSITE PLAN				SH 14 OF 68				REV			

THIS ISSUE SUPERSEDES ALL ISSUES WITH LETTERS PREVIOUS TO

NORTH ARM FRASER RIVER



Property data shown on this drawing has been compiled from reference maps listed in the reference column. This data has been recorded in good faith but is subject to errors inherent in assembling information from varied sources without field measurement. This drawing is for information only and does not constitute a legal document.

DATA COMPILED IN 1970

325-D-1000
 -Sheet index.
 -North Fraser Harbour Commission Harbour Head Line Plan - Sh 9 of 10
 -Municipality of Richmond 1"=200'
 Section Property Maps
 -Section 14 B5N R6W
 -Section 15 B5N R6W
 -Section 22 B5N R6W

DWG NO.	TITLE
REFERENCES	

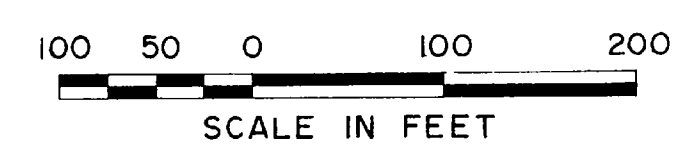
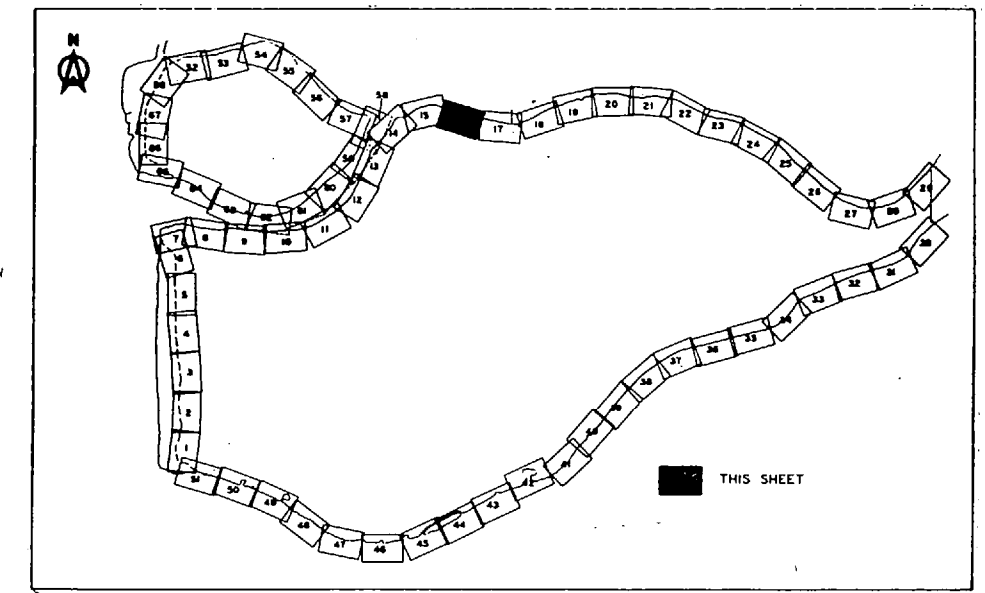
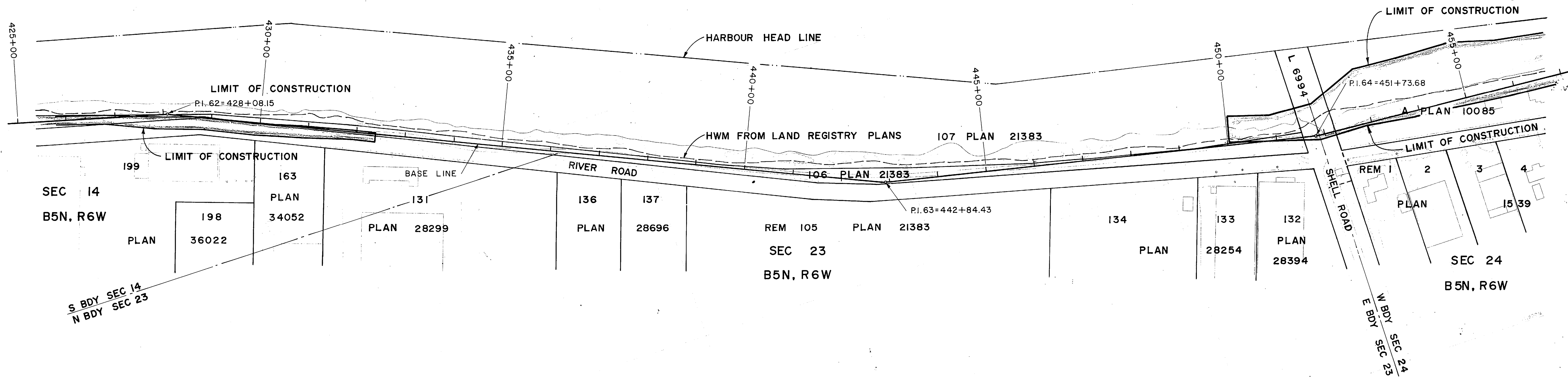
NO.	DESCRIPTION	BY	CH	APPD	ISSUED	NO.	DESCRIPTION	BY	CH	APPD	ISSUED
REVISIONS											

C. B. A. ENGINEERING LTD.		CONSULTING ENGINEERS VANCOUVER, B.C., CANADA	
RECOMMENDED <small>CHIEF, PROJECTS DIV.</small>	ELEC	HYD	THE GOVERNMENT OF THE PROVINCE OF BRITISH COLUMBIA DEPARTMENT OF LANDS, FORESTS AND WATER RESOURCES WATER RESOURCES SERVICE
DATE	MECH	SOILS	CANADA - BRITISH COLUMBIA FRASER RIVER FLOOD CONTROL 1968 AGREEMENT PROJECT No. 3 THE TOWNSHIP OF RICHMOND
APPROVED <small>DIRECTOR</small>	STR	DES	PROPERTY COMPOSITE PLAN SH 15 OF 68
DATE	DR	SH	SCALE 1" = 100'
	ORIG ISSUE	CH	GB
			CLIENT'S DWG NO.
			C.B.A. DWG NO. 325-D-1015
			REV

THIS ISSUE SUPERSEDES ALL ISSUES WITH LETTERS PREVIOUS TO



NORTH ARM FRASER RIVER



Property data shown on this drawing has been compiled from reference maps listed in the reference column. This data has been recorded in good faith but is subject to errors inherent in assembling information from varied sources without field measurement. This drawing is for information only and does not constitute a legal document.

DATA COMPILED IN 1970

325-D-1000

- sheet index
- North Fraser Harbour Commission Harbour Head Line Plan - Sheet 10
- Municipality of Richmond 1"=200' Section Property Maps
- section 14 B5N R6W
- section 23 B5N R6W
- section 24 B5N R6W

DWG NO.	TITLE
REFERENCES	

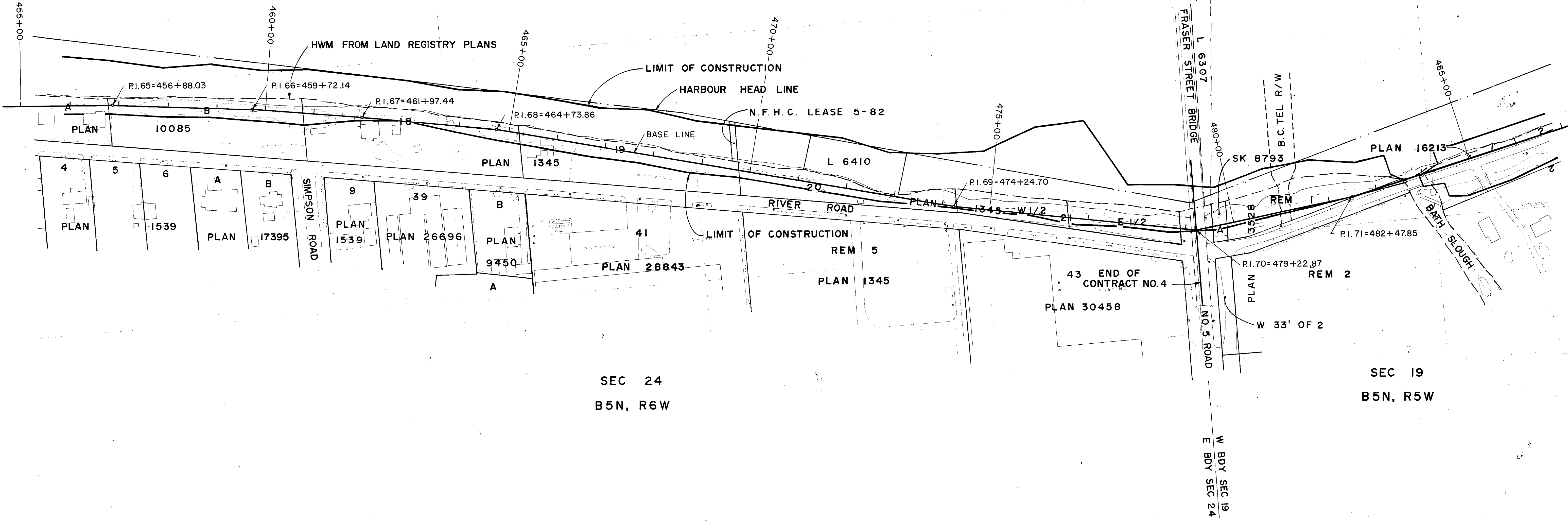
REVISIONS				REVISIONS							
NO.	DESCRIPTION	BY	CH	APPD	ISSUED	NO.	DESCRIPTION	BY	CH	APPD	ISSUED

C. B. A. ENGINEERING LTD.		CONSULTING ENGINEERS		VANCOUVER, B.C., CANADA	
RECOMMENDED _____ <small>CHEF, PROJECTS DIV.</small>		ELEC	HYD	THE GOVERNMENT OF THE PROVINCE OF BRITISH COLUMBIA DEPARTMENT OF LANDS FORESTS AND WATER RESOURCES WATER RESOURCES SERVICE	
DATE _____		MECH	SOILS	CANADA - BRITISH COLUMBIA FRASER RIVER FLOOD CONTROL 1968 AGREEMENT PROJECT No. 3 THE TOWNSHIP OF RICHMOND	
APPROVED _____ <small>DIRECTOR</small>		STR		PROPERTY COMPOSITE PLAN SH 16 OF 68	
DATE _____		DES	DR	SH	GB
		SCALE	1" = 100'		
		ORIG ISSUE			
		CLIENT'S DWG NO.	325-D-1016		REV

THIS ISSUE SUPERSEDES ALL ISSUES WITH LETTERS PREVIOUS TO _____

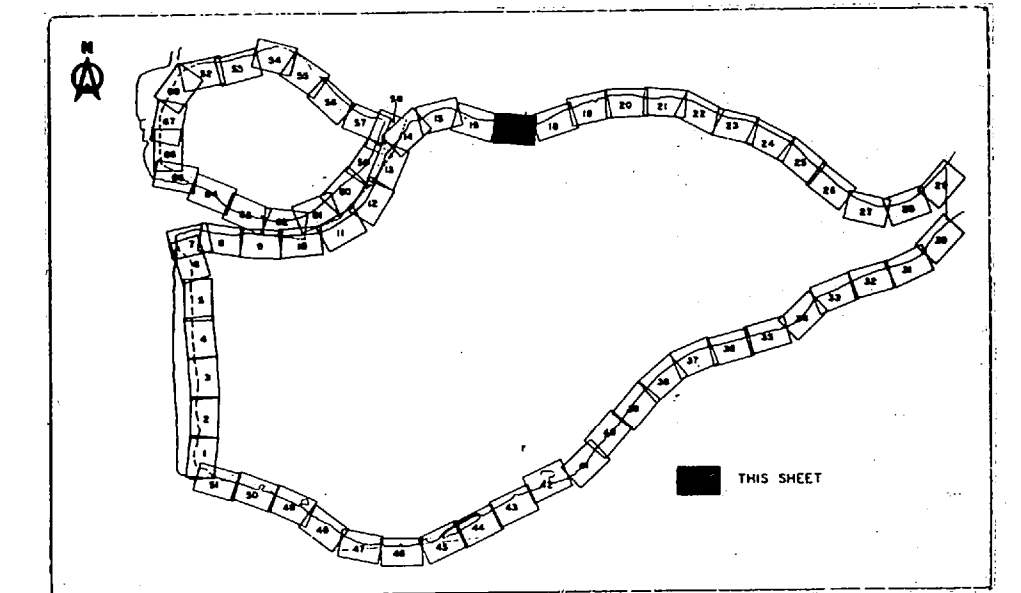


NORTH ARM FRASER RIVER



SEC 24
B5N, R6W

SEC 19
B5N, R5W



Property data shown on this drawing has been compiled from reference maps listed in the reference column. This data has been recorded in good faith but is subject to errors inherent in assembling information from varied sources without field measurement. This drawing is for information only and does not constitute a legal document.

DATA COMPILED IN 1970

325-D-1000
Sheet index.
North Fraser Harbour Commission
Harbour Head Line Plan - Sh 11
Municipality of Richmond 1" = 200'
Section Property Maps
-Section 24 B5N R6W
-Section 19 B5N R5W

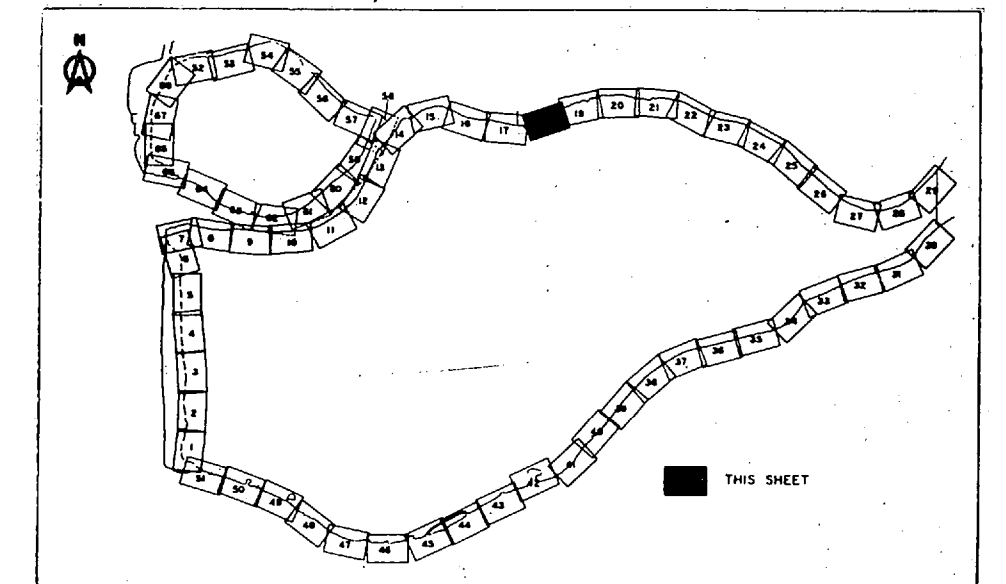
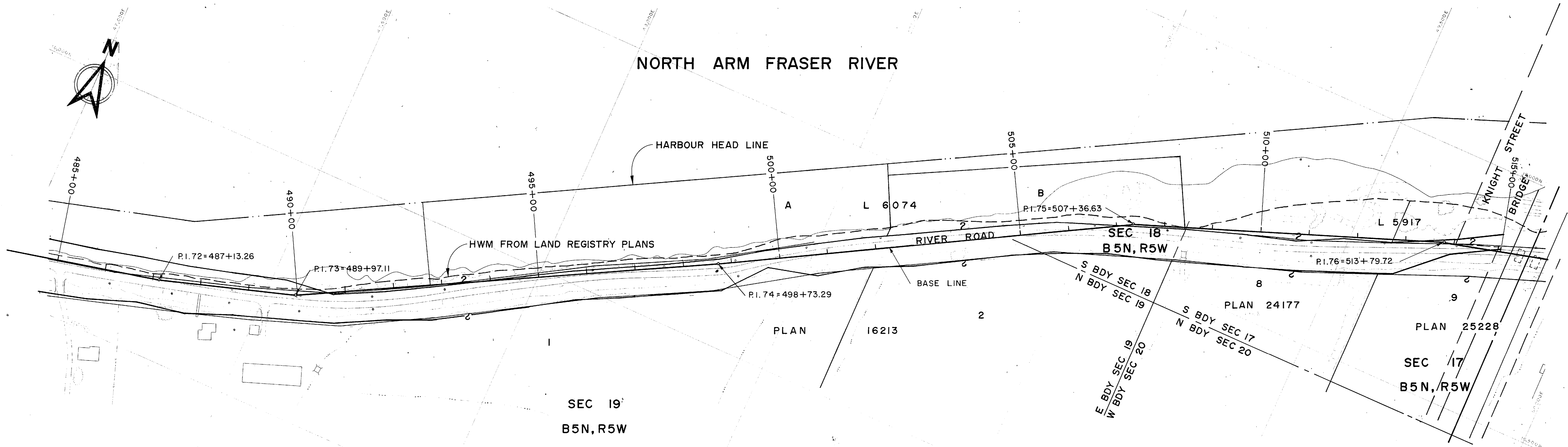
DWG NO.	TITLE
REFERENCES	

NO.	DESCRIPTION	BY	CH	APPD	ISSUED	NO.	DESCRIPTION	BY	CH	APPD	ISSUED
REVISIONS											

C. B. A. ENGINEERING LTD.			CONSULTING ENGINEERS VANCOUVER, B.C., CANADA		
RECOMMENDED	ELEC	HYD	THE GOVERNMENT OF THE PROVINCE OF BRITISH COLUMBIA DEPARTMENT OF LANDS FORESTS AND WATER RESOURCES WATER RESOURCES SERVICE		
CHIEF, PROJECTS DIV.	MECH	SOILS			
DATE	STR		CANADA - BRITISH COLUMBIA FRASER RIVER FLOOD CONTROL 1968 AGREEMENT PROJECT No. 3 THE TOWNSHIP OF RICHMOND		
APPROVED	DES	DR			
DATE	SCALE	1" = 100'		PROPERTY COMPOSITE PLAN SH 17 OF 68	
	ORIG ISSUE				
			CLIENT'S DWG NO.	C.B.A. DWG NO. 325-D-1017	REV

THIS ISSUE SUPERSEDES ALL ISSUES WITH LETTERS PREVIOUS TO _____

NORTH ARM FRASER RIVER



Property data shown on this drawing has been compiled from reference maps listed in the reference column. This data has been recorded in good faith but is subject to errors inherent in assembling information from varied sources without field measurement. This drawing is for information only and does not constitute a legal document.

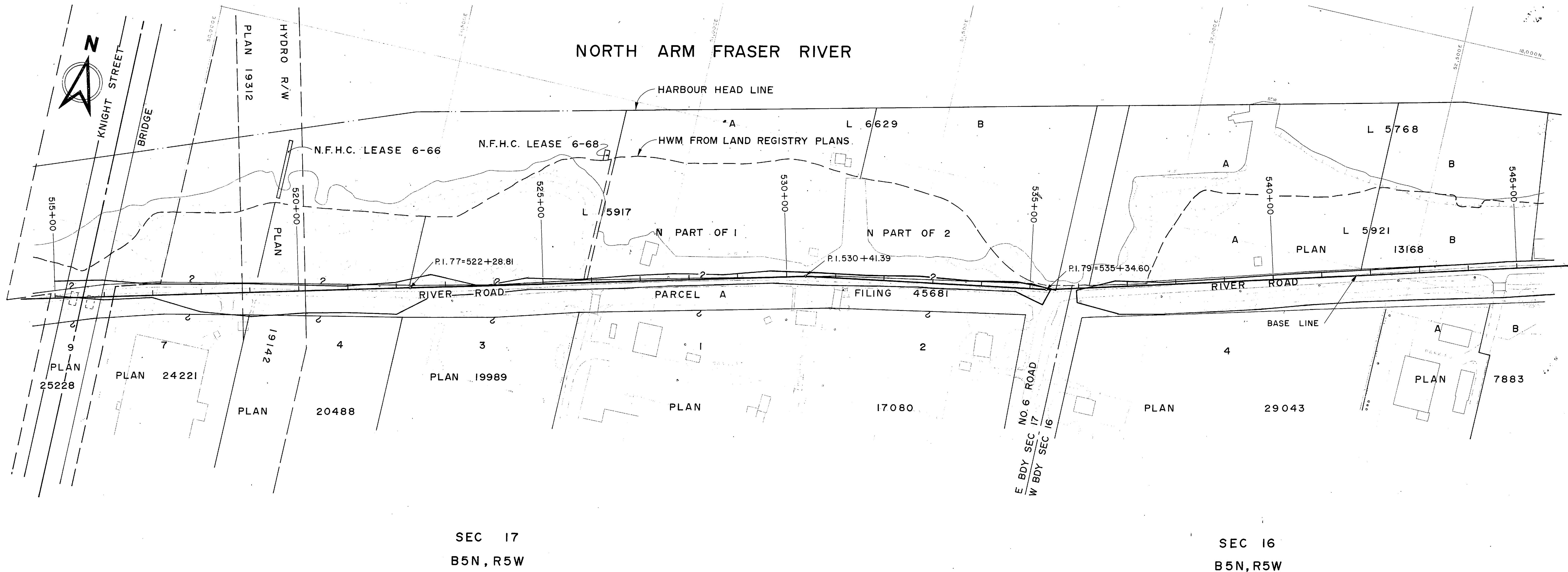
DATA COMPILED IN 1970

North Fraser Harbour Commission Harbour Head Line Plan-sh 11& 12 Municipality of Richmond 1"=200' Section Property Maps - Section 17 B5N R5W - Section 19 B5N R5W	
DWG NO.	TITLE
REFERENCES	

NO.	DESCRIPTION	BY	CH	APPD	ISSUED	NO.	DESCRIPTION	BY	CH	APPD	ISSUED
REVISIONS						REVISIONS					

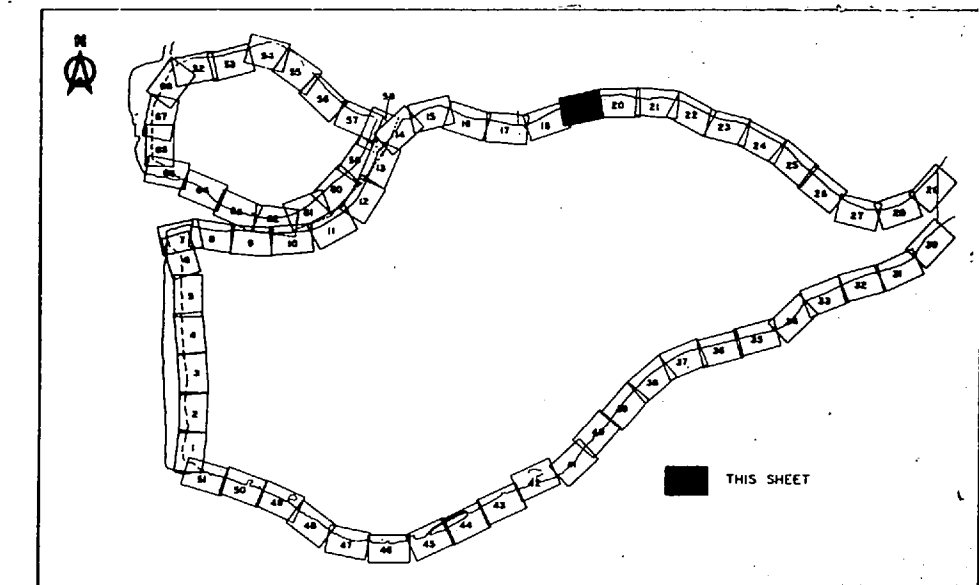
C. B. A. ENGINEERING LTD.				CONSULTING ENGINEERS VANCOUVER, B.C., CANADA					
RECOMMENDED _____		ELEC		HYD		THE GOVERNMENT OF THE PROVINCE OF BRITISH COLUMBIA DEPARTMENT OF LANDS FORESTS AND WATER RESOURCES WATER RESOURCES SERVICE CANADA - BRITISH COLUMBIA FRASER RIVER FLOOD CONTROL 1968 AGREEMENT PROJECT No. 3 THE TOWNSHIP OF RICHMOND			
DATE _____		MECH		SOILS					
APPROVED _____		STR		DES		DR		CH	
DATE _____		SCALE		1" = 100'		SH		GB	
ORIG ISSUE		DWG NO.		325-D-1018		REV			

NORTH ARM FRASER RIVER



SEC 17
B5N, R5W

SEC 16
B5N, R5W



Property data shown on this drawing has been compiled from reference maps listed in the reference column. This data has been recorded in good faith but is subject to errors inherent in assembling information from varied sources without field measurement. This drawing is for information only and does not constitute a legal document.

DATA COMPILED IN 1970

<p>• North Fraser Harbour Commission Harbour Head Line Plan - Sh 12 • Municipality of Richmond 1"=200' Section Property Maps - Section 16 B5N R5W - Section 17 B5N R5W</p>	
DWG NO.	TITLE
REFERENCES	

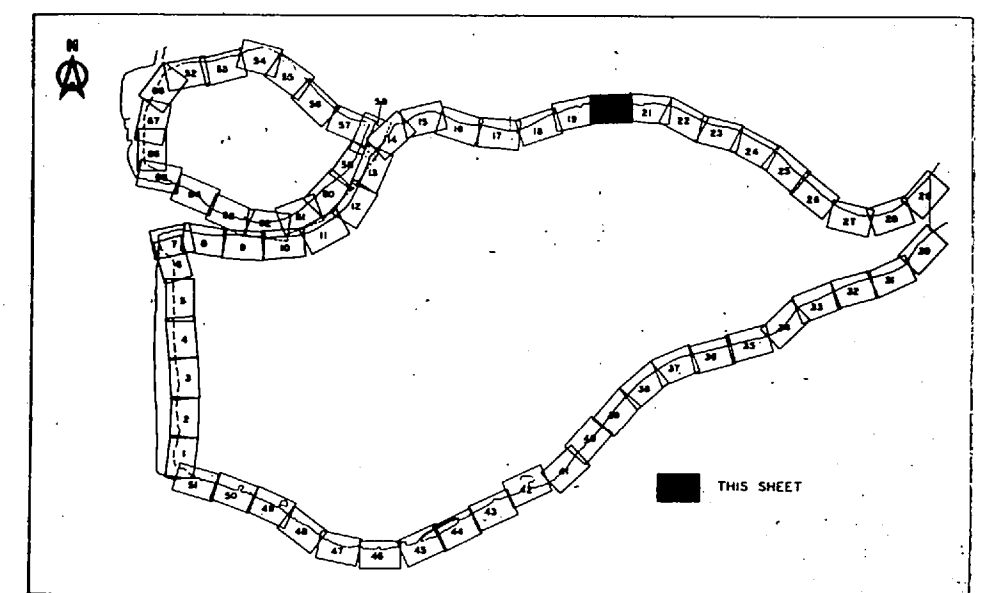
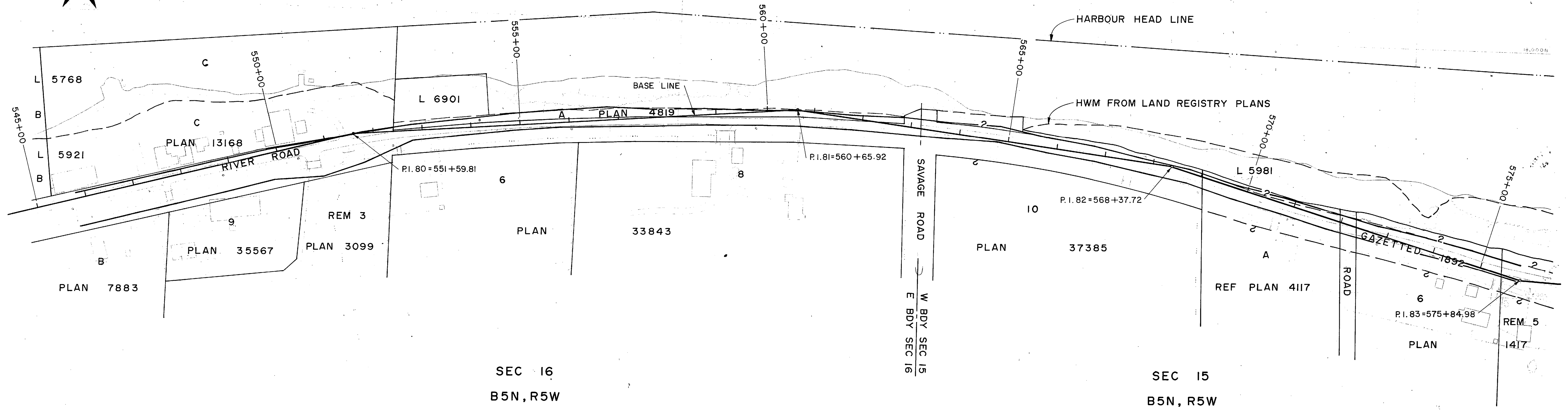
NO.	DESCRIPTION	BY	CH	APPD	ISSUED	NO.	DESCRIPTION	BY	CH	APPD	ISSUED
REVISIONS											

C. B. A. ENGINEERING LTD.			CONSULTING ENGINEERS VANCOUVER, B.C., CANADA	
RECOMMENDED _____			ELEC	
DATE _____			HYD	
APPROVED _____			MECH	
DATE _____			SOILS	
DIRECTOR			STR	
SCALE			DES	
1" = 100'			DR	
ORIG ISSUE			SH	
DWG NO.			CH	
DWG NO. 325-D-1019			GB	
REV			SCALE	
REV			1" = 100'	

THIS ISSUE SUPERSEDES ALL ISSUES WITH LETTERS PREVIOUS TO _____



NORTH ARM FRASER RIVER



Property data shown on this drawing has been compiled from reference maps listed in the reference column. This data has been recorded in good faith but is subject to errors inherent in assembling information from varied sources without field measurement. This drawing is for information only and does not constitute a legal document.

DATA COMPILED IN 1970

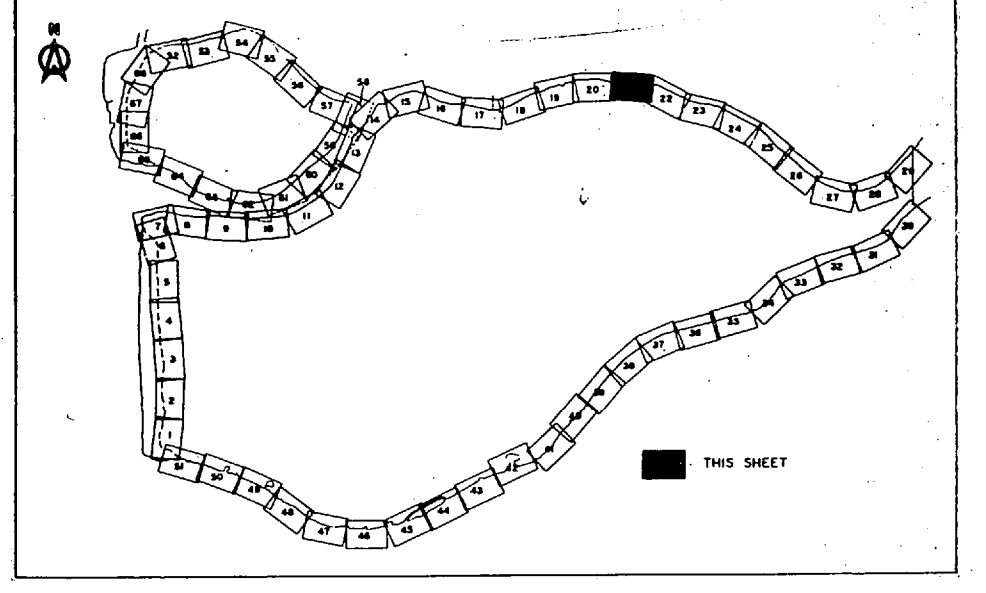
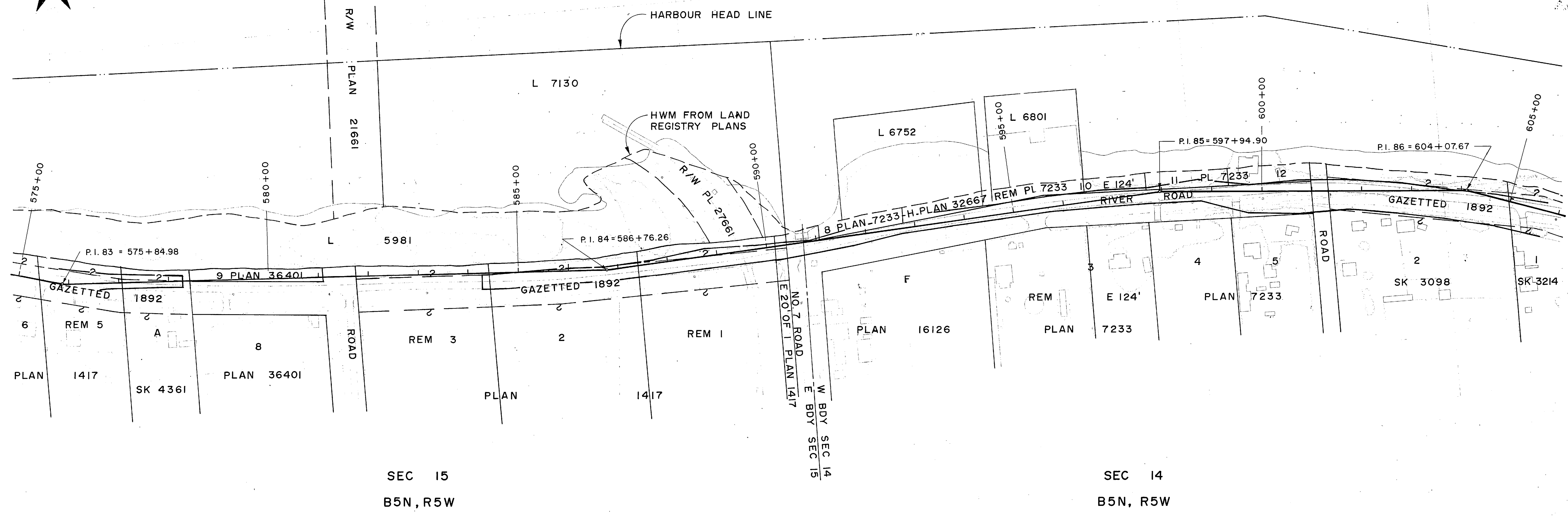
<ul style="list-style-type: none"> North Fraser Harbour Commission Harbour Head Line Plans - Sh 12 & 13 Municipality of Richmond 1" = 200' Section Property Maps - Section 15 B5N R5W - Section 16 B5N R5W 	
DWG NO. _____	TITLE _____
REFERENCES	

NO.	DESCRIPTION	BY	CH	APPD	ISSUED	NO.	DESCRIPTION	BY	CH	APPD	ISSUED
REVISIONS						REVISIONS					

C. B. A. ENGINEERING LTD.			CONSULTING ENGINEERS		VANCOUVER, B.C., CANADA	
RECOMMENDED _____	ELEC _____	HYD _____	THE GOVERNMENT OF THE PROVINCE OF BRITISH COLUMBIA DEPARTMENT OF LANDS FORESTS AND WATER RESOURCES WATER RESOURCES SERVICE CANADA - BRITISH COLUMBIA FRASER RIVER FLOOD CONTROL 1968 AGREEMENT PROJECT No. 3 THE TOWNSHIP OF RICHMOND			
DATE _____	MECH _____	SOILS _____				
APPROVED _____	STR _____	DES _____	DR SH	CH GB	PROPERTY COMPOSITE PLAN SH 20 OF 68	
DATE _____	SCALE 1" = 100'	ORIG ISSUE _____				
DWG NO. _____			DWG NO. 325-D-1020		REV _____	



NORTH ARM FRASER RIVER



Property data shown on this drawing has been compiled from reference maps listed in the reference column. This data has been recorded in good faith but is subject to errors inherent in assembling information from varied sources without field measurement. This drawing is for information only and does not constitute a legal document.

DATA COMPILED IN 1970

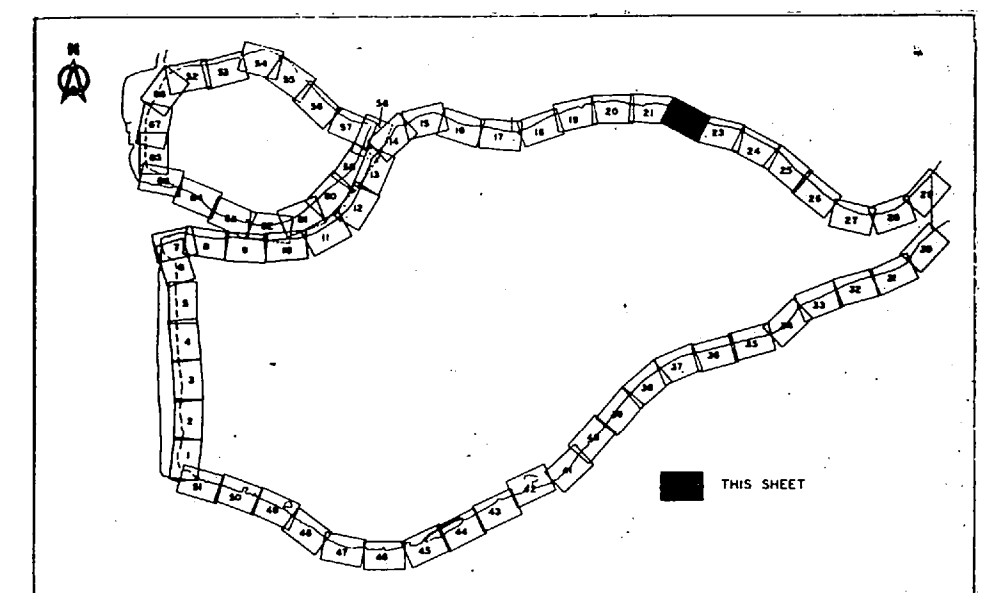
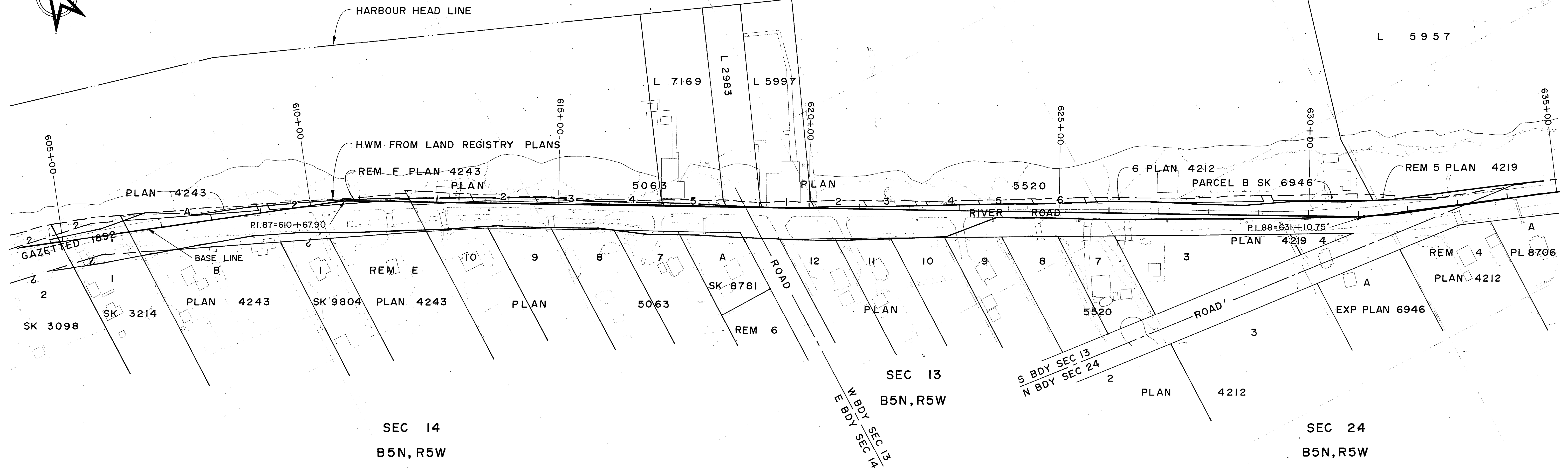
DWG NO.	TITLE
	REFERENCES
	<ul style="list-style-type: none"> North Fraser Harbour Commission Harbour Head Line Plan - Sh 13 & 14 Municipality of Richmond 1"=200' Section Property Maps - Section 14 B5N R5W - Section 15 B5N R5W

NO.	DESCRIPTION	BY	CH	APPD	ISSUED	NO.	DESCRIPTION	BY	CH	APPD	ISSUED

C. B. A. ENGINEERING LTD.			CONSULTING ENGINEERS VANCOUVER, B.C., CANADA		
RECOMMENDED _____			THE GOVERNMENT OF THE PROVINCE OF BRITISH COLUMBIA DEPARTMENT OF LANDS FORESTS AND WATER RESOURCES WATER RESOURCES SERVICE		
DATE _____			CANADA - BRITISH COLUMBIA FRASER RIVER FLOOD CONTROL 1968 AGREEMENT PROJECT No. 3 THE TOWNSHIP OF RICHMOND		
APPROVED _____			PROPERTY COMPOSITE PLAN SH 21 OF 68		
DATE _____			SCALE 1" = 100'		
			DWG NO. 325-D-1021		



NORTH ARM FRASER RIVER



Property data shown on this drawing has been compiled from reference maps listed in the reference column. This data has been recorded in good faith but is subject to errors inherent in assembling information from varied sources without field measurement. This drawing is for information only and does not constitute a legal document.

DATA COMPILED IN 1970

<p>North Fraser Harbour Commission Harbour Head Line Plan - Sh 14 Municipality of Richmond 1"=200' Section Property Maps - Section 13 B5N R5W - Section 14 B5N R5W - Section 24 B5N R5W</p>	
REFERENCES	

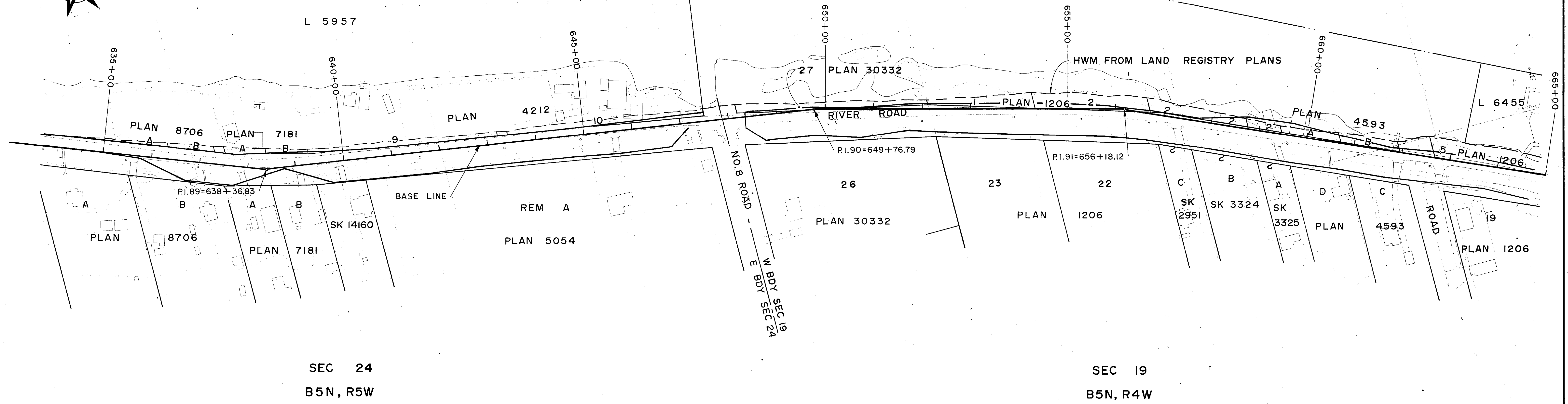
NO.	DESCRIPTION	BY	CH	APPD	ISSUED	NO.	DESCRIPTION	BY	CH	APPD	ISSUED
REVISIONS											

C. B. A. ENGINEERING LTD.			CONSULTING ENGINEERS		VANCOUVER, B.C., CANADA	
RECOMMENDED _____ <small>CHIEF, PROJECTS DIV.</small>			ELEC	HYD		
DATE _____			MECH	SOILS		
APPROVED _____ <small>DIRECTOR</small>			STR			
DATE _____			DES	DR	SH	CH
			SCALE	1" = 100'		
			ORIG ISSUE			
DWG NO.		DWG NO. 325-D-1022		REV		

THIS ISSUE SUPERSEDES ALL ISSUES WITH LETTERS PREVIOUS TO

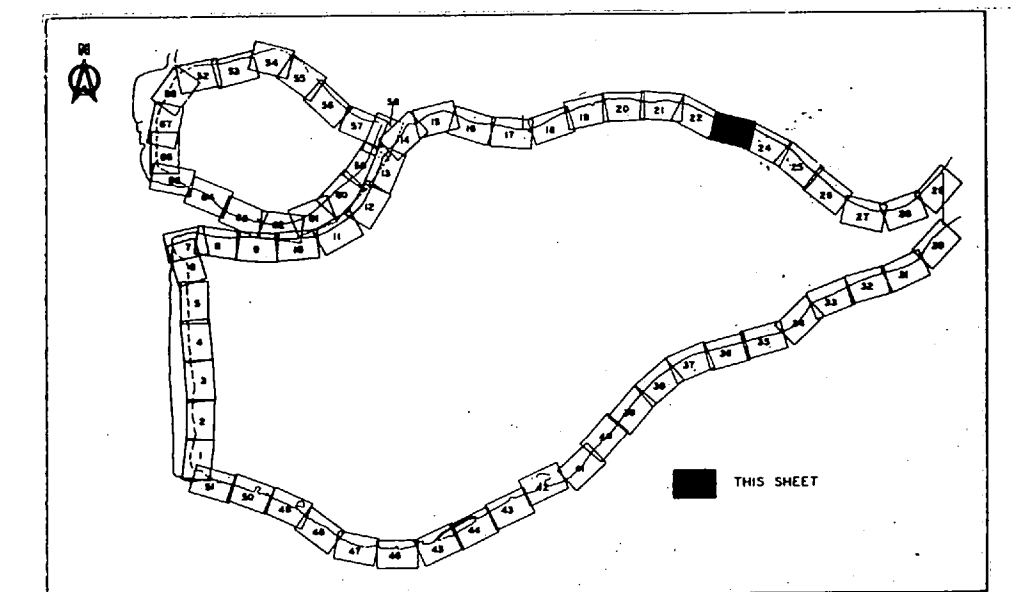


NORTH ARM FRASER RIVER



SEC 24
B5N, R5W

SEC 19
B5N, R4W



Property data shown on this drawing has been compiled from reference maps listed in the reference column. This data has been recorded in good faith but is subject to errors inherent in assembling information from varied sources without field measurement. This drawing is for information only and does not constitute a legal document.

DATA COMPILED IN 1970

- North Fraser Harbour Commission Harbour Head Line Plan Sh 14 & 15
- Municipality of Richmond 1" = 200' Section Property Maps
- Section 19 B5N R4W
- Section 24 B5N R5W

C. B. A. ENGINEERING LTD. CONSULTING ENGINEERS VANCOUVER, B.C., CANADA

RECOMMENDED CHIEF, PROJECTS DIV.	ELEC	HYD	THE GOVERNMENT OF THE PROVINCE OF BRITISH COLUMBIA DEPARTMENT OF LANDS, FORESTS AND WATER RESOURCES WATER RESOURCES SERVICE	
DATE	MECH	SOILS	CANADA - BRITISH COLUMBIA FRASER RIVER FLOOD CONTROL 1968 AGREEMENT PROJECT No. 3 THE TOWNSHIP OF RICHMOND	
APPROVED DIRECTOR	STR	DES	DR	CH
DATE	SCALE	SH		GB
	ORIG. ISSUE	1" = 100'		
DWG. NO.		DWG. NO. 325-D-1023		REV

REFERENCES		REVISIONS				REVISIONS							
DWG. NO.	TITLE	NO.	DESCRIPTION	BY	CH	APPD	ISSUED	NO.	DESCRIPTION	BY	CH	APPD	ISSUED

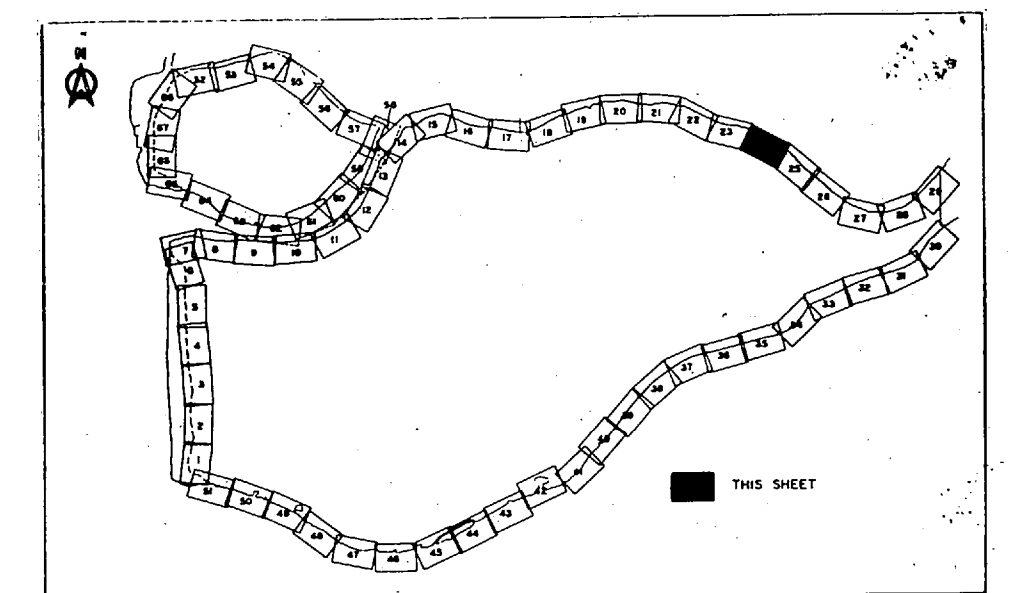
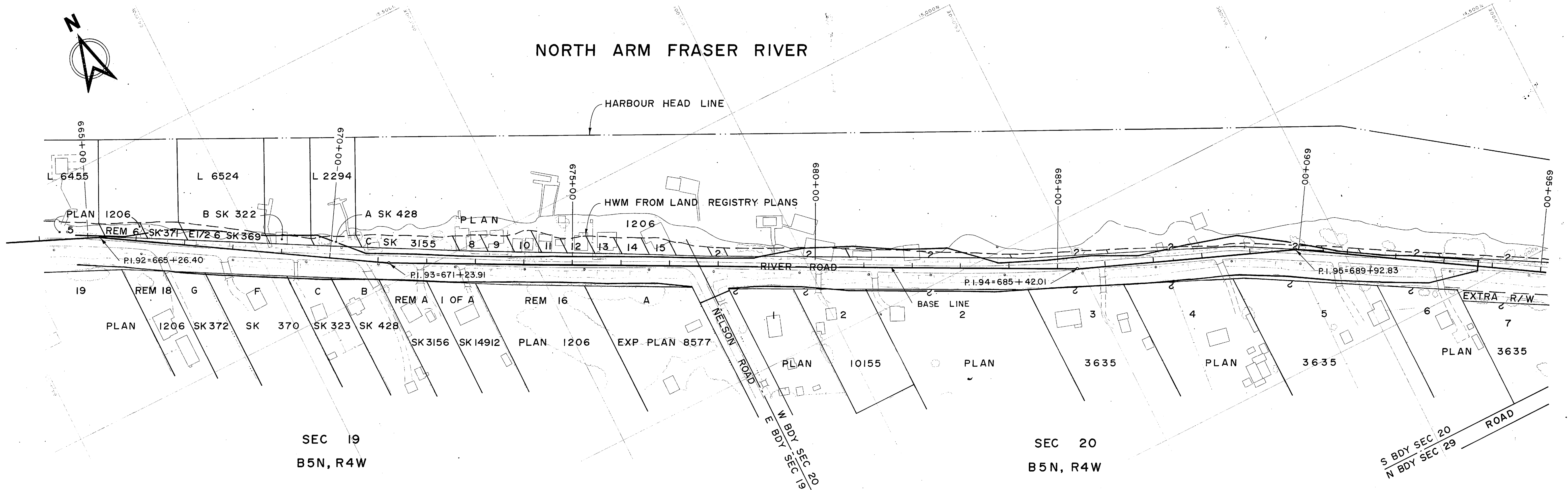
THIS ISSUE SUPERSEDES ALL ISSUES WITH LETTERS PREVIOUS TO _____



NORTH ARM FRASER RIVER

HARBOUR HEAD LINE

HWM FROM LAND REGISTRY PLANS



Property data shown on this drawing has been compiled from reference maps listed in the reference column. This data has been recorded in good faith but is subject to errors inherent in assembling information from varied sources without field measurement. This drawing is for information only and does not constitute a legal document.

DATA COMPILED IN 1970

C. B. A. ENGINEERING LTD.

CONSULTING ENGINEERS VANCOUVER, B.C., CANADA

RECOMMENDED	ELEC	HYD
CHIEF, PROJECTS DIV.	MECH	SOILS
DATE	STR	
APPROVED	DES	DR SH CH GB
DIRECTOR	SCALE	1" = 100'
DATE	ORIG ISSUE	

THE GOVERNMENT OF THE PROVINCE OF BRITISH COLUMBIA
DEPARTMENT OF LANDS FORESTS AND WATER RESOURCES
WATER RESOURCES SERVICE
CANADA - BRITISH COLUMBIA
FRASER RIVER FLOOD CONTROL 1968 AGREEMENT
PROJECT No. 3 THE TOWNSHIP OF RICHMOND

PROPERTY
COMPOSITE PLAN
SH 24 OF 68

North Fraser Harbour Commission
Harbour Head Line Plan - Sh 15
Municipality of Richmond 1"=200'
Section Property Maps
-Section 19 B5N R4W
-Section 20 B5N R4W

DWG NO.	TITLE
	REFERENCES

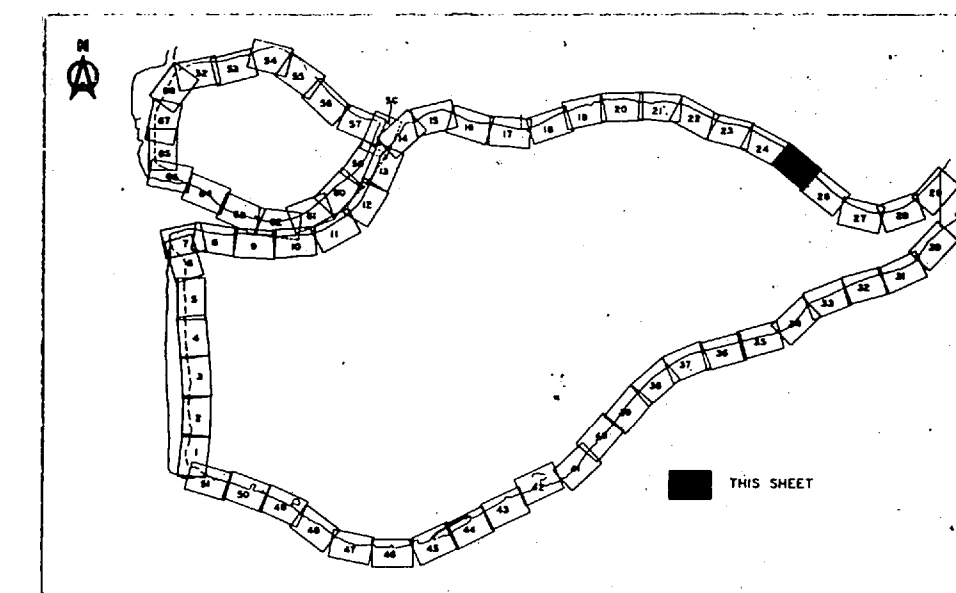
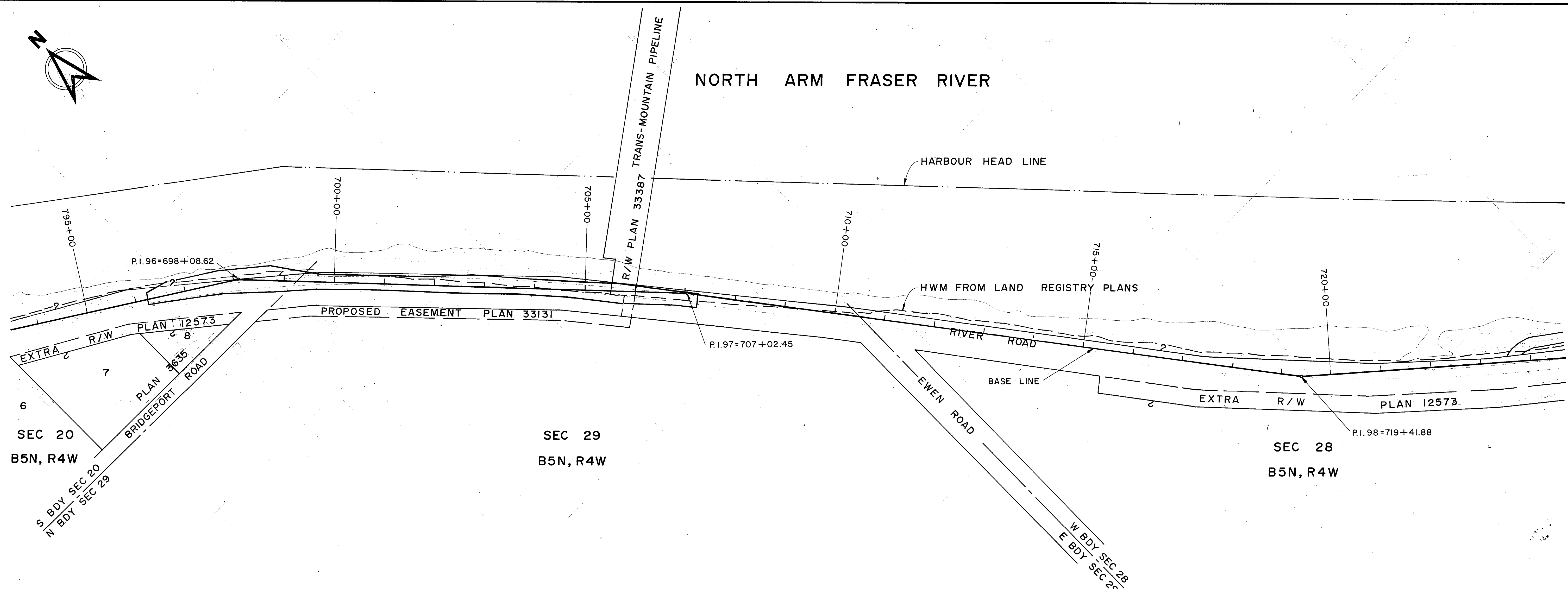
NO.	DESCRIPTION	BY	CH	APPD	ISSUED	NO.	DESCRIPTION	BY	CH	APPD	ISSUED
REVISIONS											

DWG NO.	DWG No. 325-D-1024	REV
---------	--------------------	-----

THIS ISSUE SUPERSEDES ALL ISSUES WITH LETTERS PREVIOUS TO



NORTH ARM FRASER RIVER



Property data shown on this drawing has been compiled from reference maps listed in the reference column. This data has been recorded in good faith but is subject to errors inherent in assembling information from varied sources without field measurement. This drawing is for information only and does not constitute a legal document.

DATA COMPILED IN 1970

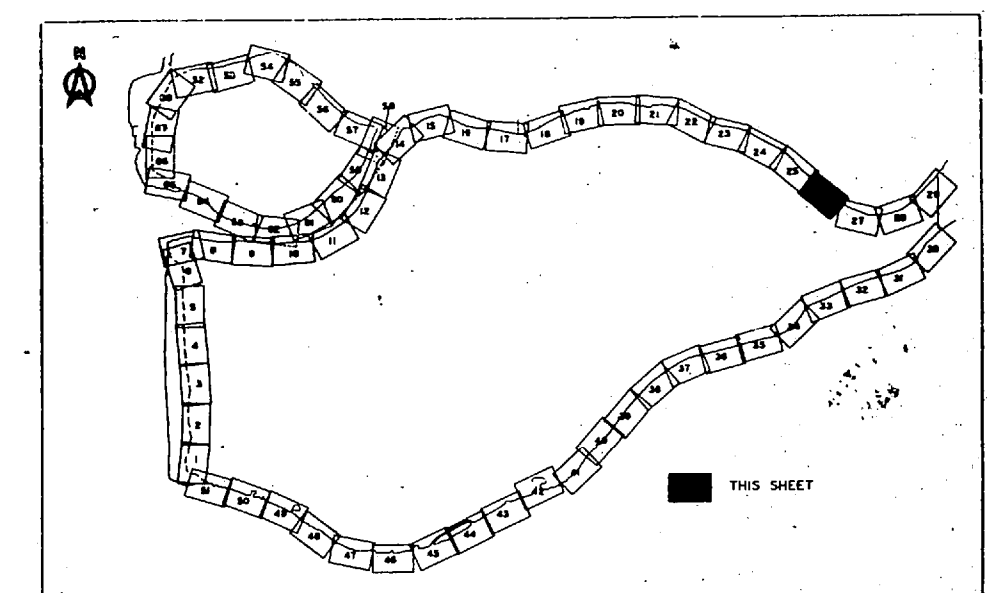
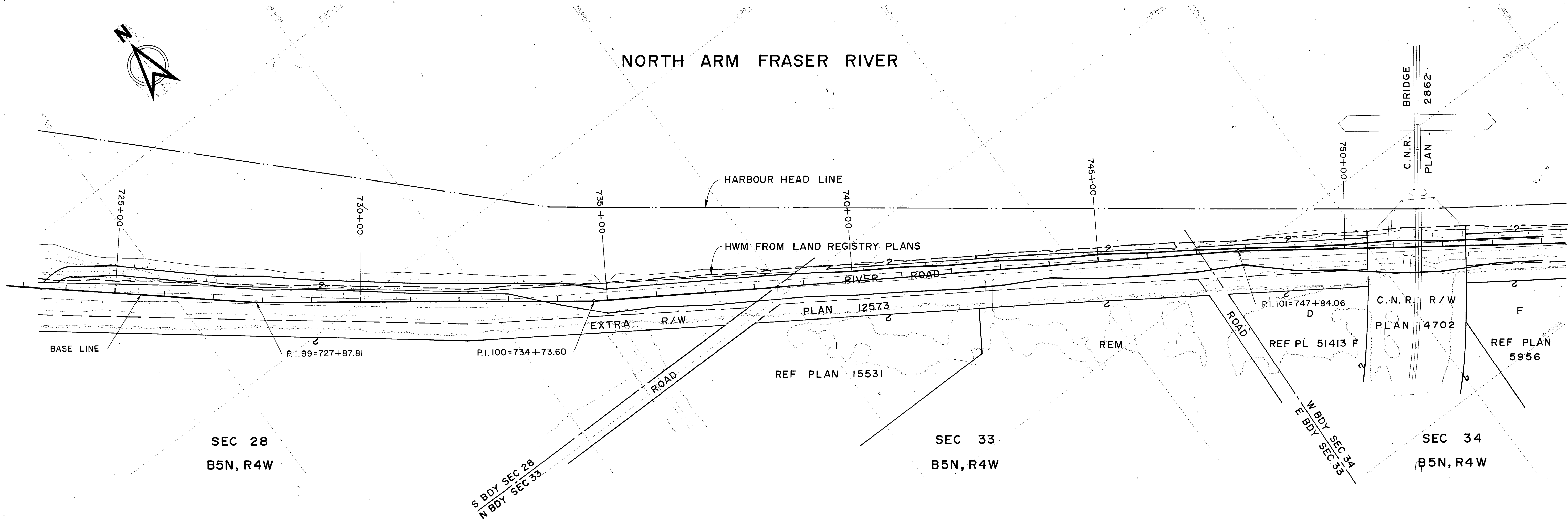
<ul style="list-style-type: none"> North Fraser Harbour Commission Harbour Head Line Plan - Sh 15 # 16 Municipality of Richmond 1"=200' Section Property Maps - Section 20 B5N R4W - Section 28 B5N R4W - Section 29 B5N R4W 	
DWG NO.	TITLE
REFERENCES	

NO.	DESCRIPTION	BY	CH	APPD	ISSUED	NO.	DESCRIPTION	BY	CH	APPD	ISSUED
REVISIONS						REVISIONS					

C. B. A. ENGINEERING LTD.				CONSULTING ENGINEERS		VANCOUVER, B.C., CANADA	
RECOMMENDED _____		ELEC		HYD		THE GOVERNMENT OF THE PROVINCE OF BRITISH COLUMBIA	
DATE _____		MECH		SOILS		DEPARTMENT OF LANDS FORESTS AND WATER RESOURCES	
APPROVED _____		STR		CANADA - BRITISH COLUMBIA		FRASER RIVER FLOOD CONTROL 1968 AGREEMENT	
DATE _____		DES		DR		PROJECT No. 3 THE TOWNSHIP OF RICHMOND	
		SH		CH		PROPERTY	
		GB		SCALE		COMPOSITE PLAN	
		ORIG ISSUE		1" = 100'		SH 25 OF 68	
		DWG NO.		DWG NO. 325-D-1025		REV	



NORTH ARM FRASER RIVER



Property data shown on this drawing has been compiled from reference maps listed in the reference column. This data has been recorded in good faith but is subject to errors inherent in assembling information from varied sources without field measurement. This drawing is for information only and does not constitute a legal document.

DATA COMPILED IN 1970

*North Fraser Harbour Commission Harbour Head Line Plan - Sh 16 *Municipality of Richmond 1"=200' Section Property Maps - Section 28 B5N R4W - Section 33 B5N R4W - Section 34 B5N R4W	
DWG NO.	TITLE
REFERENCES	

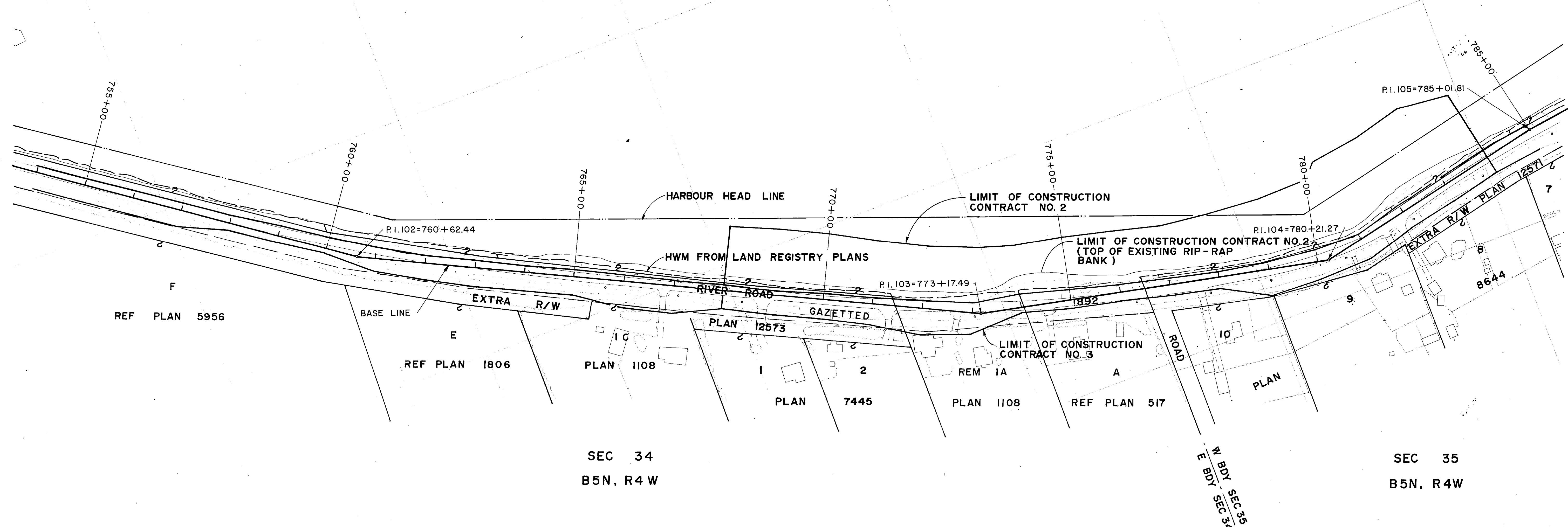
NO.	DESCRIPTION	BY	CH	APPD	ISSUED	NO.	DESCRIPTION	BY	CH	APPD	ISSUED
REVISIONS											

C. B. A. ENGINEERING LTD.		CONSULTING ENGINEERS		VANCOUVER, B.C., CANADA				
RECOMMENDED	ELEC	MECH	HYD	THE GOVERNMENT OF THE PROVINCE OF BRITISH COLUMBIA DEPARTMENT OF LANDS FORESTS AND WATER RESOURCES WATER RESOURCES SERVICE CANADA - BRITISH COLUMBIA FRASER RIVER FLOOD CONTROL 1968 AGREEMENT PROJECT No. 3 THE TOWNSHIP OF RICHMOND				
DATE	STR	DES	DR			SH	CH	GB
APPROVED	SCALE	1" = 100'						
DATE	ORIG ISSUE			PROPERTY COMPOSITE PLAN SH 26 OF 68				
		DWG NO.		DWG NO. 325-D-1026				
				REV				

THIS ISSUE SUPERSEDES ALL ISSUES WITH LETTERS PREVIOUS TO



NORTH ARM FRASER RIVER



F
REF PLAN 5956

E
BASE LINE
REF PLAN 1806

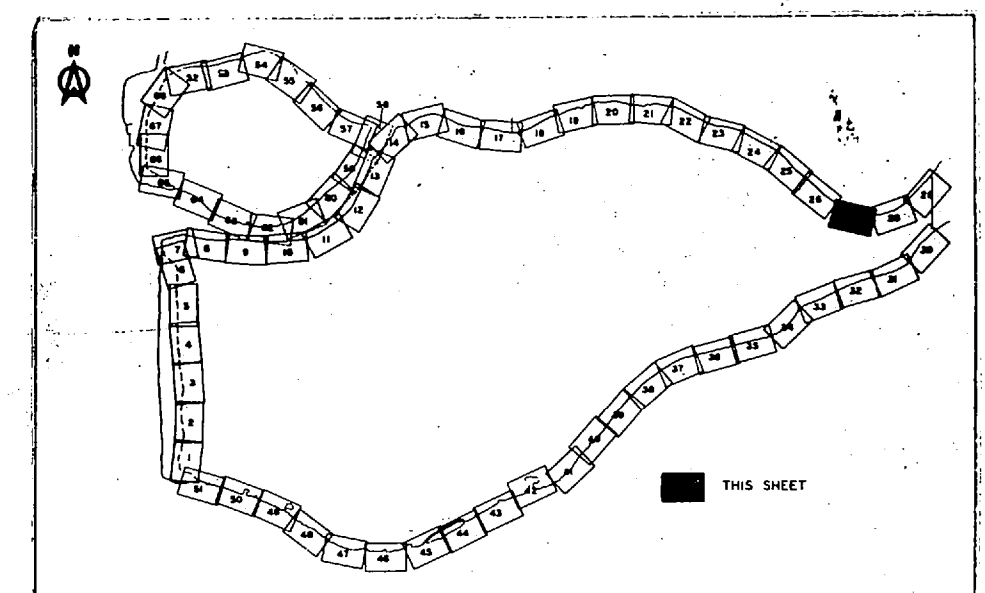
SEC 34
B5N, R4W

LIMIT OF CONSTRUCTION
CONTRACT NO. 2

LIMIT OF CONSTRUCTION CONTRACT NO. 2
(TOP OF EXISTING RIP-RAP BANK)

LIMIT OF CONSTRUCTION
CONTRACT NO. 3

SEC 35
B5N, R4W



Property data shown on this drawing has been compiled from reference maps listed in the reference column. This data has been recorded in good faith but is subject to errors inherent in assembling information from varied sources without field measurement. This drawing is for information only and does not constitute a legal document.

DATA COMPILED IN 1970

325-D-1000
Sheet index
North Fraser Harbour Commission
Harbour Head Line Plan - sh 16 & 17
Municipality of Richmond 1"=200'
Section Property Maps
- Section 34, B5N, R4W
- Section 35, B5N, R4W

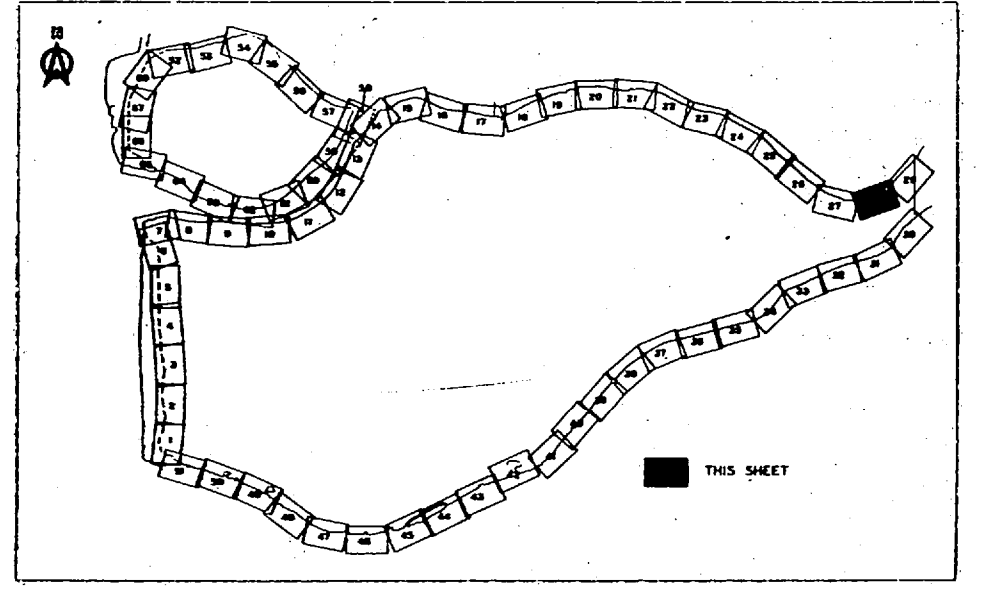
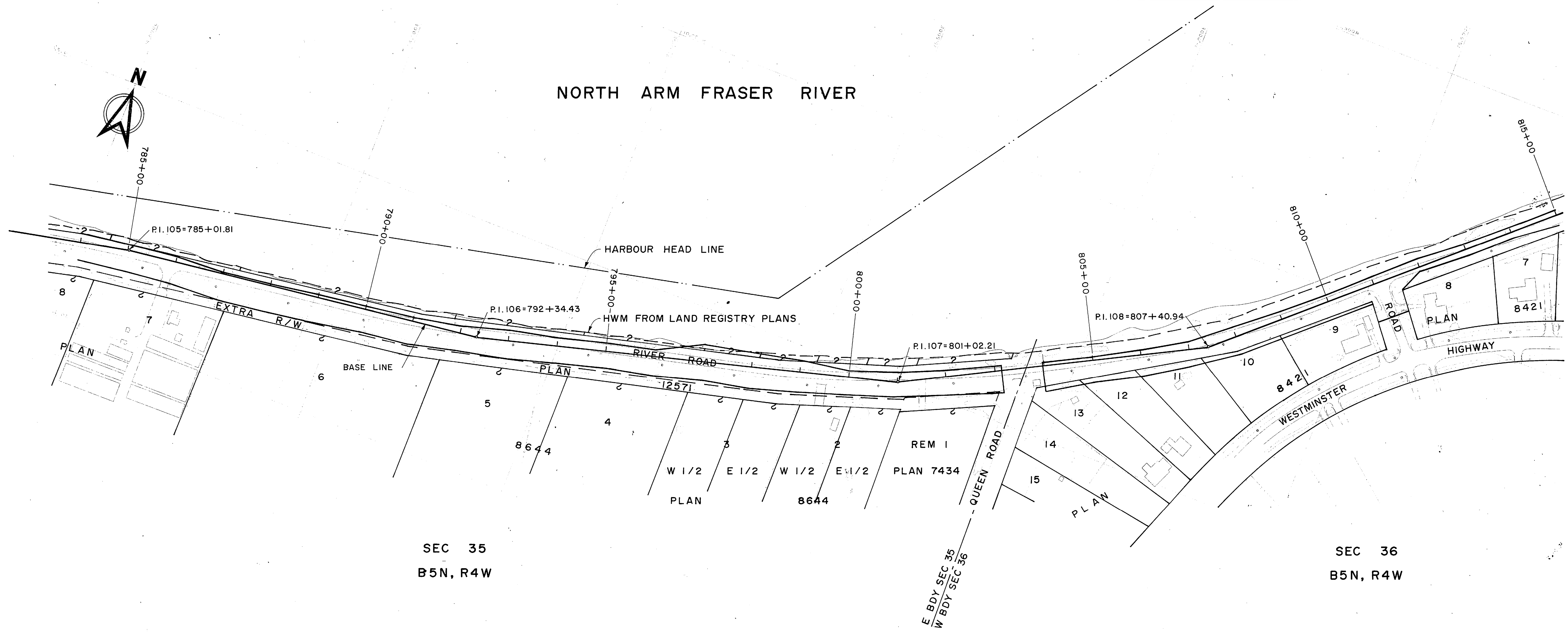
DWG NO.	TITLE
	REFERENCES

NO.	DESCRIPTION	BY	CH	APPD	ISSUED	NO.	DESCRIPTION	BY	CH	APPD	ISSUED
REVISIONS											

C. B. A. ENGINEERING LTD.		CONSULTING ENGINEERS VANCOUVER, B.C., CANADA	
RECOMMENDED _____ CHIEF, PROJECTS DIV.		ELEC	HYD
DATE _____		MECH	SOILS
APPROVED _____ DIRECTOR		STR	
DATE _____		DES	DR
		SH	CH
		GB	
		SCALE	1" = 100'
		ORIG ISSUE	
CLIENT'S DWG NO.		C.B.A. DWG NO.	325-D-1027
		REV	

THIS ISSUE SUPERSEDES ALL ISSUES WITH LETTERS PREVIOUS TO _____

NORTH ARM FRASER RIVER



Property data shown on this drawing has been compiled from reference maps listed in the reference column. This data has been recorded in good faith but is subject to errors inherent in assembling information from varied sources without field measurement. This drawing is for information only and does not constitute a legal document.

DATA COMPILED IN 1970

<ul style="list-style-type: none"> • North Fraser Harbour Commission Harbour Head Line Plan - Sh 17 • Municipality of Richmond 1"=200' Section Property Maps - Section 35 B5N R4W - Section 36 B5N R4W 	
REFERENCES	

REVISIONS				REVISIONS							
NO.	DESCRIPTION	BY	CH	APPD	ISSUED	NO.	DESCRIPTION	BY	CH	APPD	ISSUED

C. B. A. ENGINEERING LTD.		CONSULTING ENGINEERS VANCOUVER, B.C., CANADA	
RECOMMENDED _____	ELEC _____	HYD _____	THE GOVERNMENT OF THE PROVINCE OF BRITISH COLUMBIA
CHIEF, PROJECTS DIV.	MECH _____	SOILS _____	DEPARTMENT OF LANDS FORESTS AND WATER RESOURCES
DATE _____	STR _____		WATER RESOURCES SERVICE
APPROVED _____	DES _____	DR SH _____	CANADA - BRITISH COLUMBIA
DIRECTOR	SCALE 1" = 100'	CH GB _____	FRASER RIVER FLOOD CONTROL 1968 AGREEMENT
DATE _____	ORIG ISSUE _____		PROJECT No. 3 THE TOWNSHIP OF RICHMOND
PROPERTY COMPOSITE PLAN		SH 28 OF 68	
DWG NO. _____	DWG NO. 325-D-1028	REV _____	

THIS ISSUE SUPERSEDES ALL ISSUES WITH LETTERS PREVIOUS TO _____



NORTH ARM FRASER RIVER

TREE ISLAND

L 6403

HWM FROM LAND
REGISTRY PLANS

D

C

B

L

6883

6883

815+00

820+00

825+00

830+00

P.I. 109=817+69.85

HWM FROM LAND REGISTRY PLANS

LIMIT OF CONSTRUCTION

BASE LINE

P.I. 111=832+21.81

RIVER ROAD

G A Z E T T E E D

1892

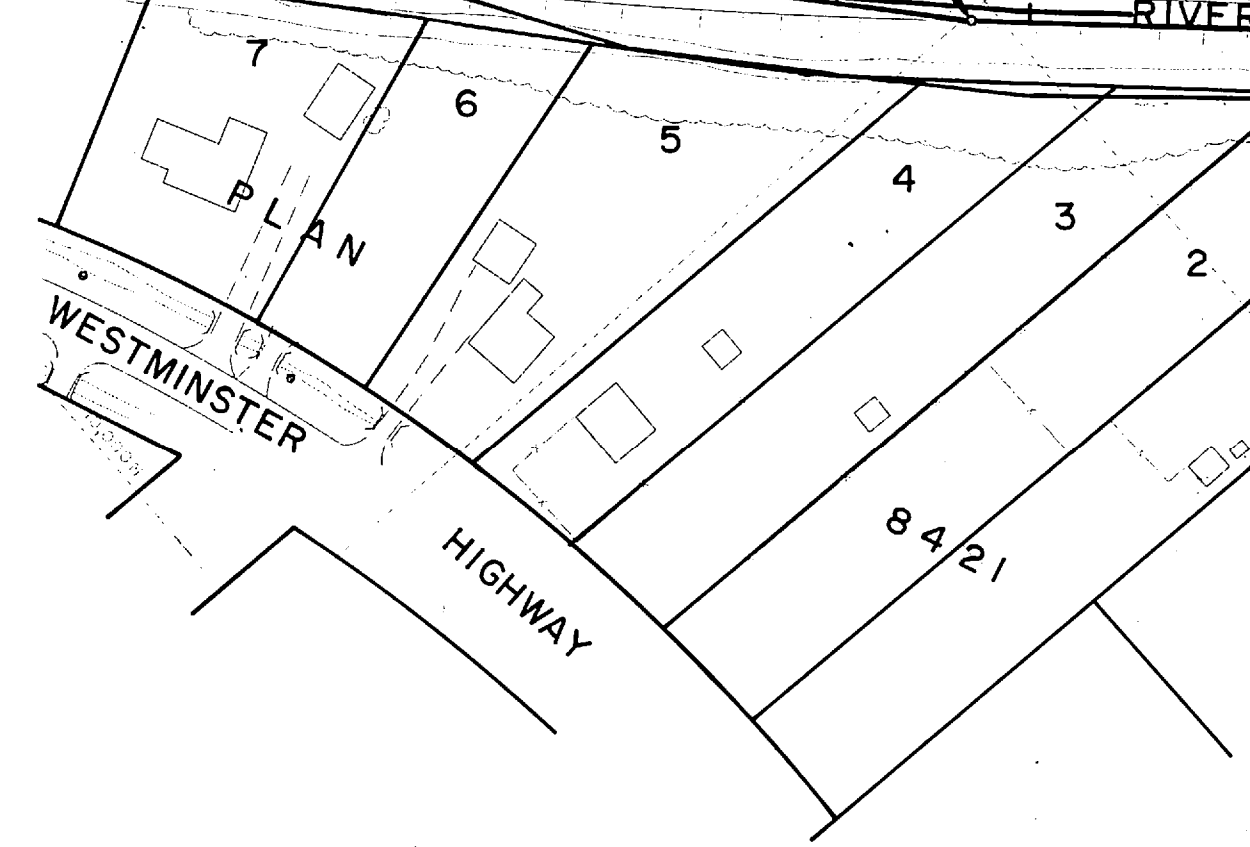
P.I. 110=827+36.52
18

LIMIT OF CONSTRUCTION

REM 2

REM 1

RESERVE



SEC 36
B5N, R4W

PLAN 571

THOMPSON ROAD

S. BDY SEC 25
N. BDY SEC 36

SEC 25
B5N, R4W

PLAN 571

89

PL 34545

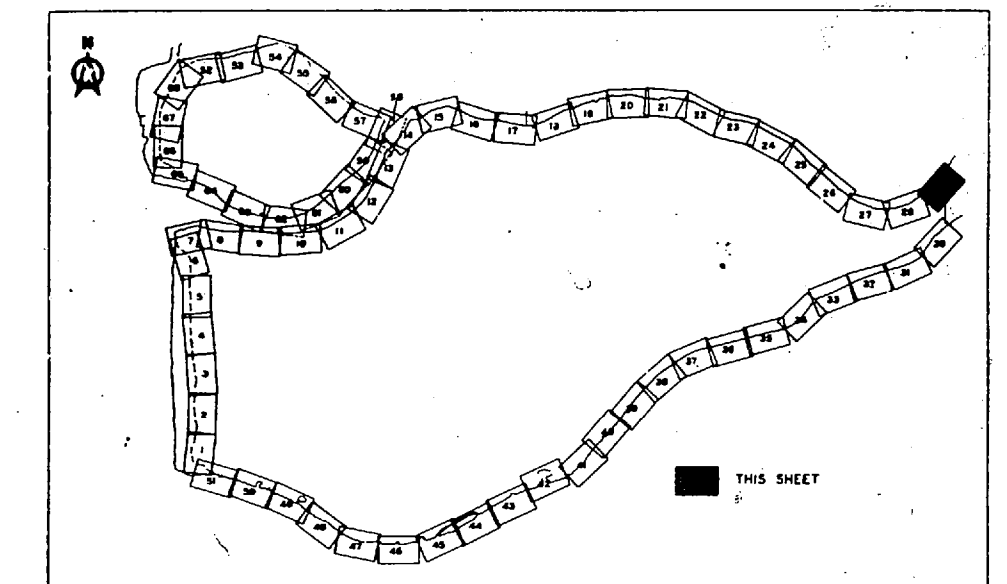
E. BDY SEC 25
W. BDY DL 758

BOUNDARY ROAD

B.C. HYDRO R/W
MUNICIPALITY OF RICHMOND
CITY OF NEW WESTMINSTER

PLAN 28415
ROAD FILING 45918

DYKE



Property data shown on this drawing has been compiled from reference maps listed in the reference column. This data has been recorded in good faith but is subject to errors inherent in assembling information from varied sources without field measurement. This drawing is for information only and does not constitute a legal document.

DATA COMPILED IN 1970

C. B. A. ENGINEERING LTD.

CONSULTING ENGINEERS VANCOUVER, B.C., CANADA

RECOMMENDED
CHIEF, PROJECTS DIV.

ELEC
MECH
STR

HYD
SOILS

THE GOVERNMENT OF THE PROVINCE OF BRITISH COLUMBIA
DEPARTMENT OF LANDS FORESTS AND WATER RESOURCES
WATER RESOURCES SERVICE

DATE

DES
DR
SCALE
1" = 100'

SH
CH
GB

CANADA - BRITISH COLUMBIA
FRASER RIVER FLOOD CONTROL 1968 AGREEMENT
PROJECT No. 3 THE TOWNSHIP OF RICHMOND

APPROVED
DIRECTOR

DATE

PROPERTY
COMPOSITE PLAN
SH 29 OF 68

ORIG ISSUE

DWG NO.

DWG NO. 325-D-1029

REV

- North Fraser Harbour Commission Harbour Head Line Plan - Sh 17 & 18
- Municipality of Richmond 1"=200' Section Property Maps
- Section 25 B5N R4W
- Section 36 B5N R4W

DWG NO.	TITLE
	REFERENCES

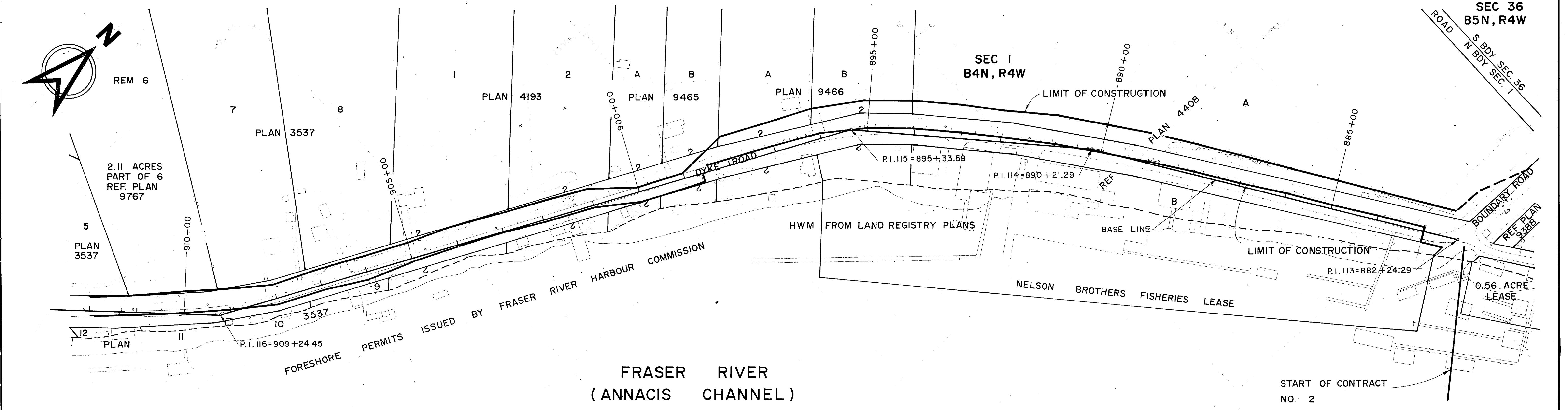
NO.	DESCRIPTION	BY	CH	APPD	ISSUED	NO.	DESCRIPTION	BY	CH	APPD	ISSUED
REVISIONS											



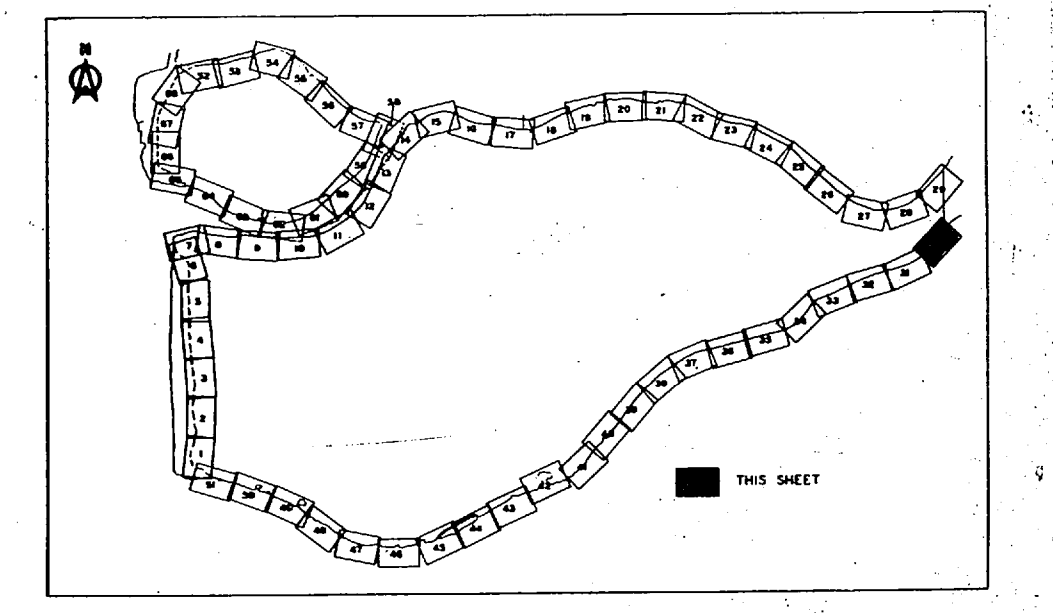
REM 6

SEC 36
B5N, R4W

SEC 1
B4N, R4W



FRASER RIVER
(ANNACIS CHANNEL)

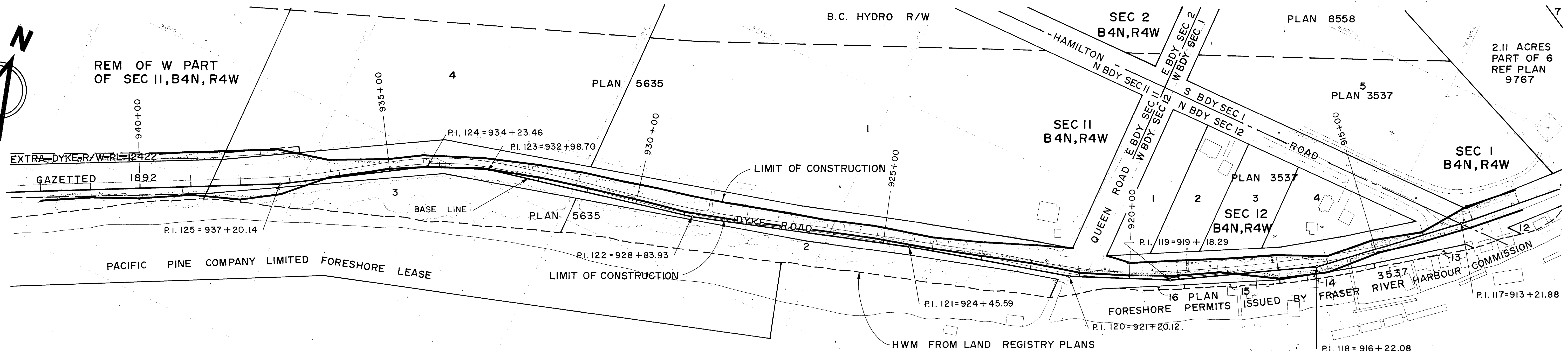


Property data shown on this drawing has been compiled from reference maps listed in the reference column. This data has been recorded in good faith but is subject to errors inherent in assembling information from varied sources without field measurement. This drawing is for information only and does not constitute a legal document.
DATA COMPILED IN 1970

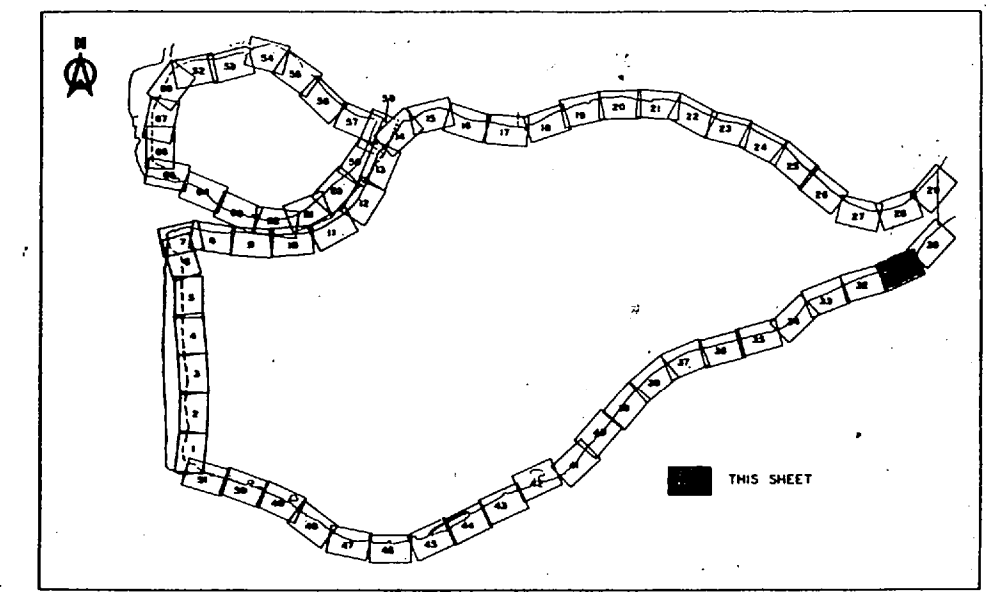
DWG NO.	Municipality of Richmond 1"=200' Section Property Maps. - Section 1 B4N, R4W. - Section 36 B5N, R4W.
	TITLE
REFERENCES	

NO.	DESCRIPTION	BY	CH	APPD	ISSUED	NO.	DESCRIPTION	BY	CH	APPD	ISSUED
REVISIONS						REVISIONS					

C. B. A. ENGINEERING LTD.				CONSULTING ENGINEERS VANCOUVER, B.C., CANADA			
				THE GOVERNMENT OF THE PROVINCE OF BRITISH COLUMBIA DEPARTMENT OF LANDS FORESTS AND WATER RESOURCES WATER RESOURCES SERVICE			
RECOMMENDED _____ CHIEF, PROJECTS DIV.				ELEC		HYD	
DATE _____				MECH		SOILS	
APPROVED _____ DIRECTOR				STR			
DATE _____				DES		DR SH CH GB	
				SCALE		1" = 100'	
				ORIG ISSUE			
				DWG NO.		325-D-1030	
				REV			



FRASER RIVER
(ANNACIS CHANNEL)

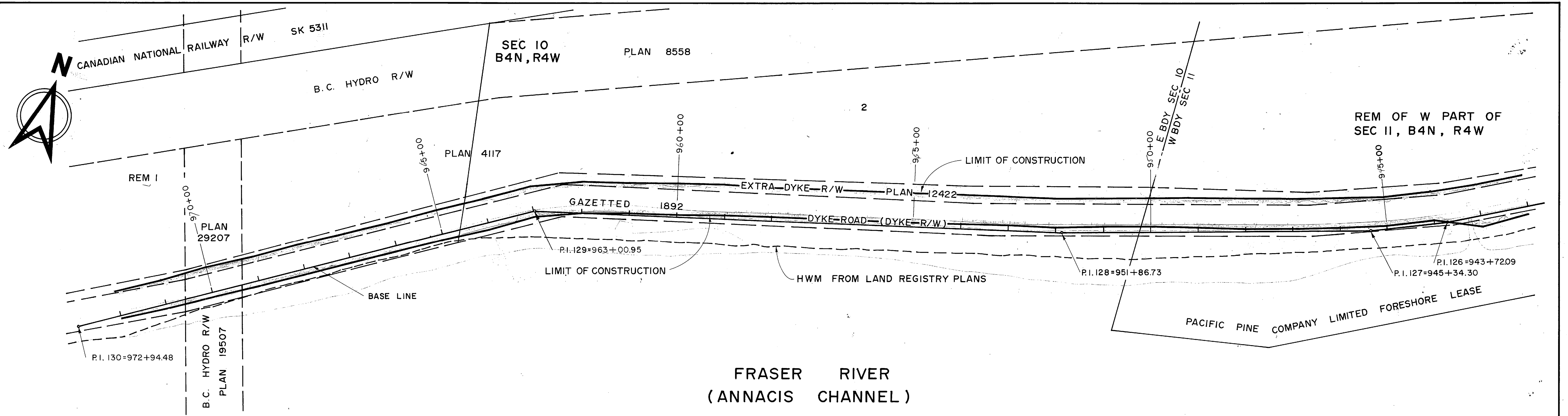


Property data shown on this drawing has been compiled from reference maps listed in the reference column. This data has been recorded in good faith but is subject to errors inherent in assembling information from varied sources without field measurement. This drawing is for information only and does not constitute a legal document.
DATA COMPILED IN 1970

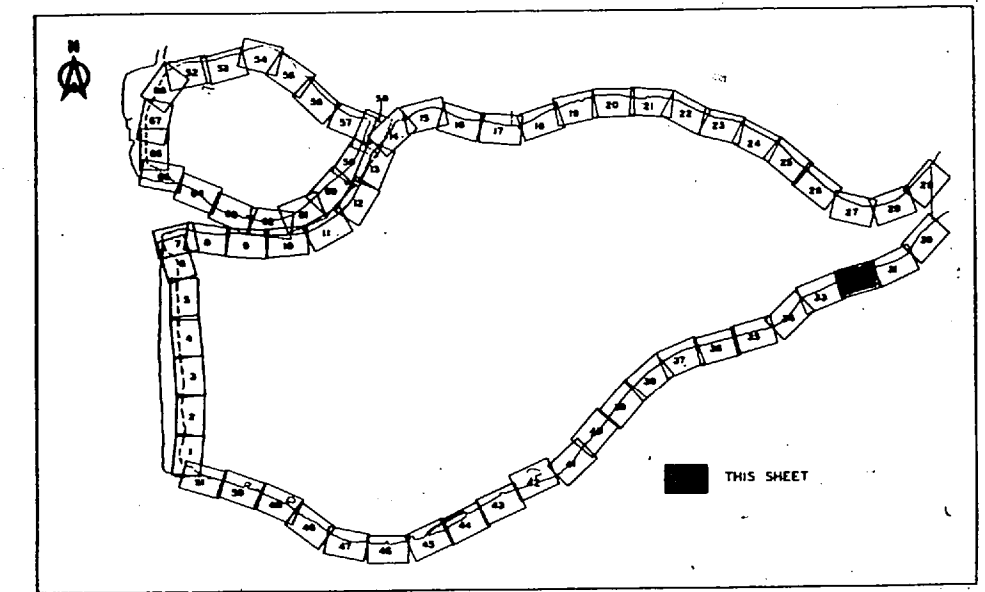
Municipality of Richmond 1/4" = 200' Section Property Maps.	
- Section 1 B4N, R4W.	
- Section 2 B4N, R4W.	
- Section 11 B4N, R4W.	
- Section 12 B4N, R4W.	
DWG NO.	TITLE
REFERENCES	

NO.	DESCRIPTION	BY	CH	APPD	ISSUED	NO.	DESCRIPTION	BY	CH	APPD	ISSUED
REVISIONS											

C. B. A. ENGINEERING LTD.				CONSULTING ENGINEERS		VANCOUVER, B.C., CANADA	
RECOMMENDED _____		ELEC		HYD		THE GOVERNMENT OF THE PROVINCE OF BRITISH COLUMBIA DEPARTMENT OF LANDS FORESTS AND WATER RESOURCES WATER RESOURCES SERVICE	
DATE _____		MECH		SOILS		CANADA - BRITISH COLUMBIA FRASER RIVER FLOOD CONTROL 1968 AGREEMENT PROJECT No. 3 THE TOWNSHIP OF RICHMOND	
APPROVED _____		STR		DES		PROPERTY COMPOSITE PLAN SH 31 OF 68	
DATE _____		DR		SH			
		CH		GB			
		SCALE		1" = 100'			
		ORIG ISSUE					
		DWG NO.		325-D-1031		REV	



**FRASER RIVER
(ANNACIS CHANNEL)**

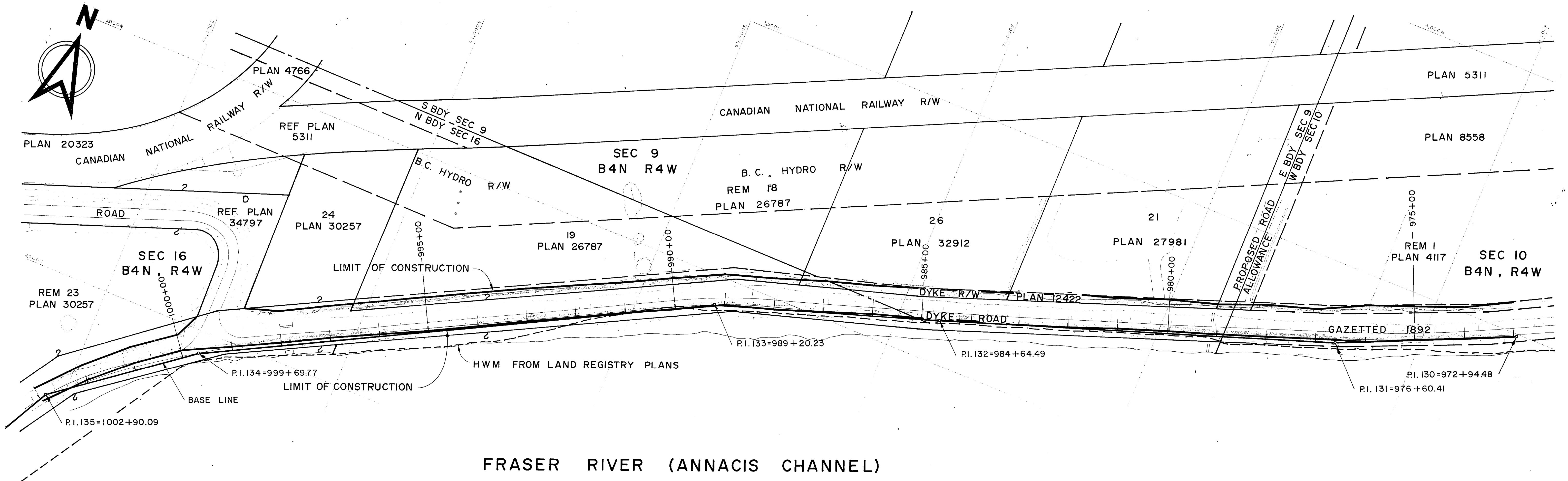


Property data shown on this drawing has been compiled from reference maps listed in the reference column. This data has been recorded in good faith but is subject to errors inherent in assembling information from varied sources without field measurement. This drawing is for information only and does not constitute a legal document.
DATA COMPILED IN 1970

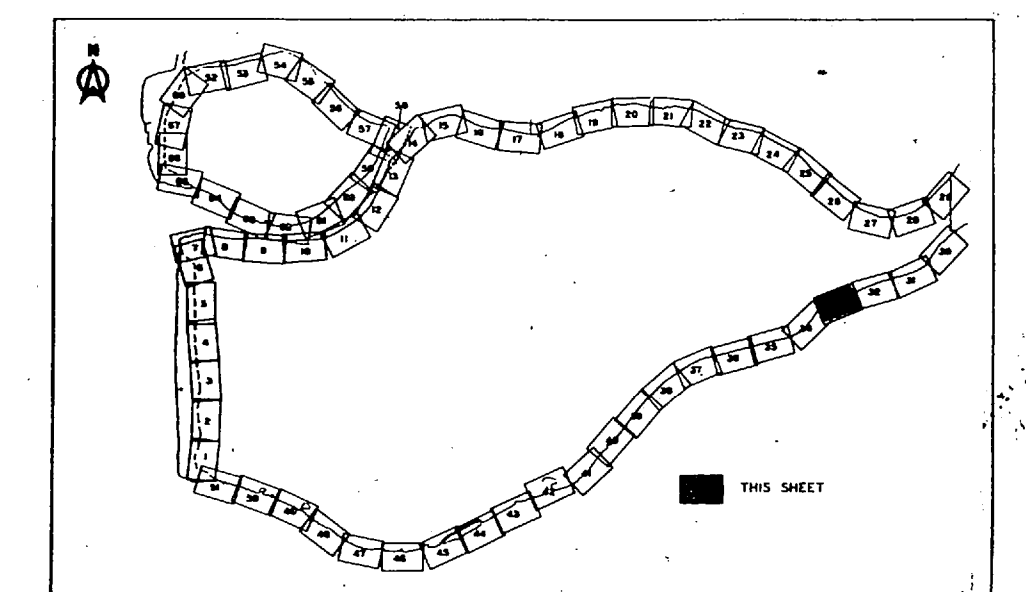
Municipality of Richmond 1" = 200' Section Property Maps. - Section 10 B4N, R4W. - Section 11 B4N, R4W.	
DWG NO.	TITLE
REFERENCES	

NO.	DESCRIPTION	BY	CH	APPD	ISSUED	NO.	DESCRIPTION	BY	CH	APPD	ISSUED
REVISIONS						REVISIONS					

C. B. A. ENGINEERING LTD.				CONSULTING ENGINEERS VANCOUVER, B.C., CANADA							
RECOMMENDED _____		ELEC		HYD		THE GOVERNMENT OF THE PROVINCE OF BRITISH COLUMBIA DEPARTMENT OF LANDS FORESTS AND WATER RESOURCES WATER RESOURCES SERVICE CANADA - BRITISH COLUMBIA FRASER RIVER FLOOD CONTROL 1968 AGREEMENT PROJECT No. 3 THE TOWNSHIP OF RICHMOND					
DATE _____		MECH		SOILS							
APPROVED _____		STR		DES		DR		SH		CH	
DATE _____		SCALE		1" = 100'		ORIG ISSUE		PROPERTY		COMPOSITE PLAN	
								SH 32 OF 68			
								DWG NO.		325 - D - 1032	
								REV			

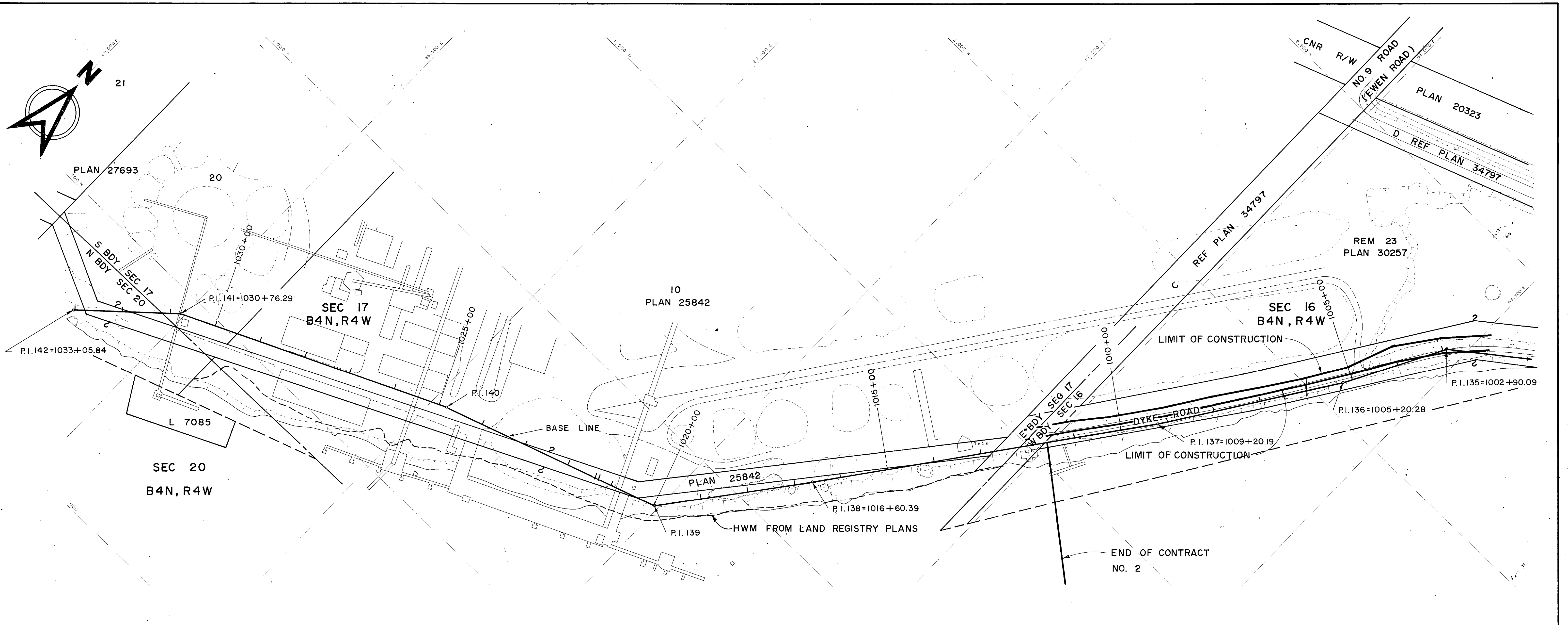


FRASER RIVER (ANNACIS CHANNEL)

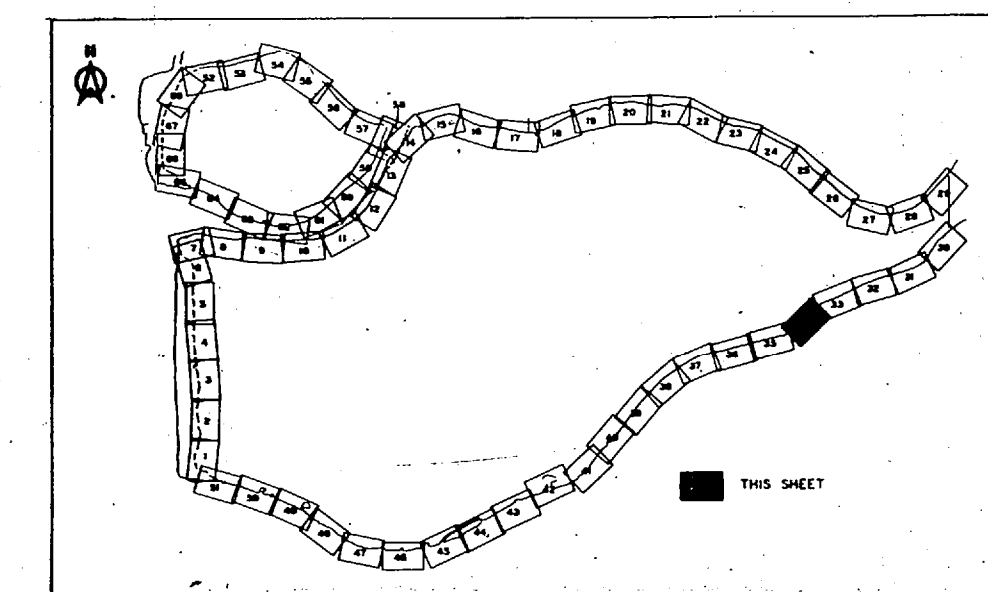


Property data shown on this drawing has been compiled from reference maps listed in the reference column. This data has been recorded in good faith but is subject to errors inherent in assembling information from varied sources without field measurement. This drawing is for information only and does not constitute a legal document.
DATA COMPILED IN 1970

Municipality of Richmond 1"=200' Section Property Maps. - Section 9 B4N, R4W. - Section 10 B4N, R4W. - Section 16 B4N, R4W.			C. B. A. ENGINEERING LTD. CONSULTING ENGINEERS VANCOUVER, B.C., CANADA
RECOMMENDED _____ CHIEF, PROJECTS DIV.	DATE _____	APPROVED _____ DIRECTOR.	ELEC _____ HYD _____ MECH _____ SOILS _____ STR _____ DES _____ DR _____ SH _____ CH _____ GB _____ SCALE 1" = 100' ORIG ISSUE _____
DWG NO. _____ TITLE _____	NO. _____ DESCRIPTION _____ BY _____ CH _____ APPD _____ ISSUED _____ NO. _____ DESCRIPTION _____ BY _____ CH _____ APPD _____ ISSUED _____	REVISIONS	THE GOVERNMENT OF THE PROVINCE OF BRITISH COLUMBIA DEPARTMENT OF LANDS, FORESTS AND WATER RESOURCES WATER RESOURCES SERVICE CANADA - BRITISH COLUMBIA FRASER RIVER FLOOD CONTROL 1968 AGREEMENT PROJECT No. 3 THE TOWNSHIP OF RICHMOND PROPERTY COMPOSITE PLAN SH 33 OF 68 DWG NO. _____ DWG NO. 325-D-1033 REV _____



FRASER RIVER (ANNACIS CHANNEL)



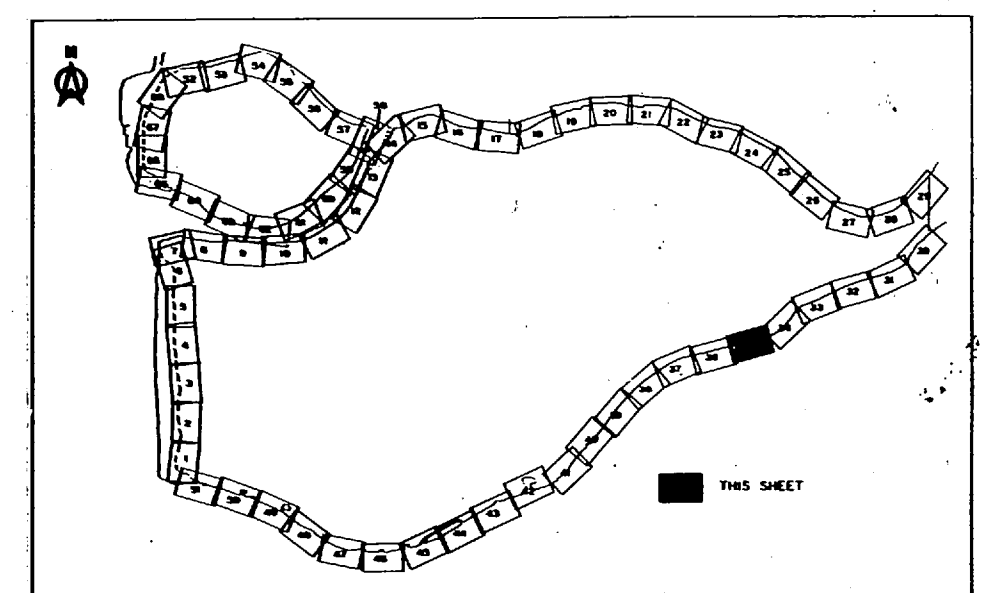
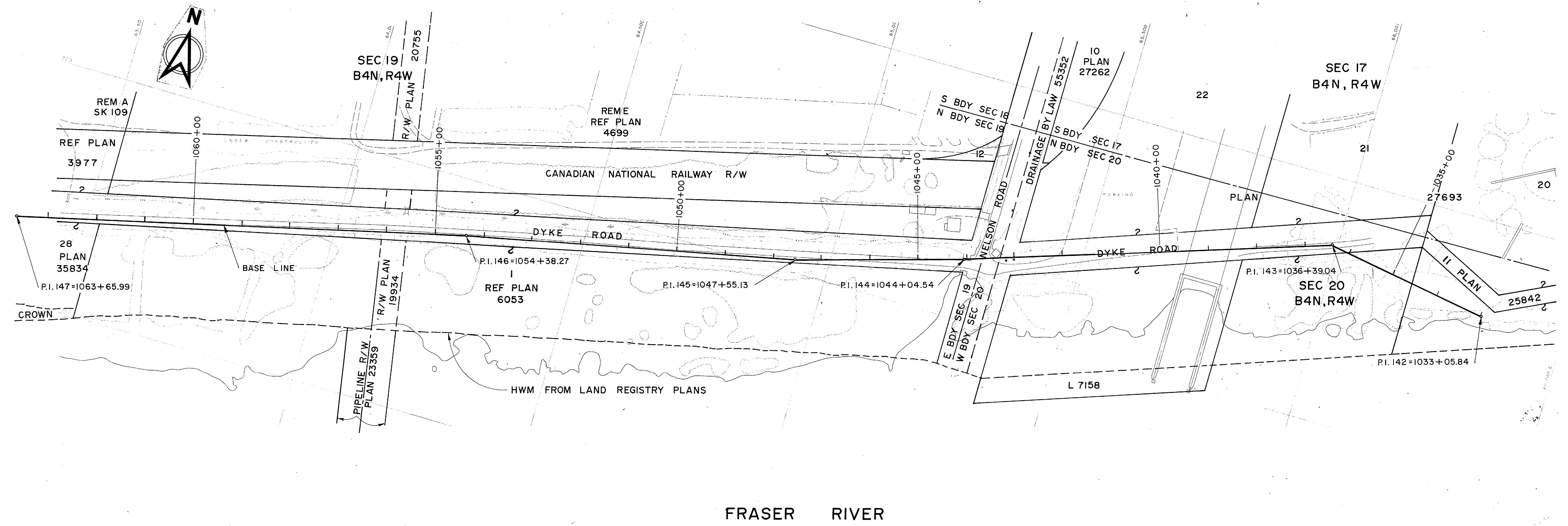
Property data shown on this drawing has been compiled from reference maps listed in the reference column. This data has been recorded in good faith but is subject to errors inherent in assembling information from varied sources without field measurement. This drawing is for information only and does not constitute a legal document.

DATA COMPILED IN 1970

Municipality of Richmond 1"=200' section Property Maps. - Section 16 B4N, R4W. - Section 17 B4N, R4W. - Section 20 B4N, R4W.	
DWG NO.	TITLE
REFERENCES	

NO.	DESCRIPTION	BY	CH	APPD	ISSUED	NO.	DESCRIPTION	BY	CH	APPD	ISSUED
REVISIONS											

C. B. A. ENGINEERING LTD.			CONSULTING ENGINEERS			VANCOUVER, B.C., CANADA		
RECOMMENDED _____ <small>CHEF, PROJECTS DIV.</small>			ELEC			HYD		
DATE _____			MECH			SOILS		
APPROVED _____ <small>DIRECTOR</small>			STR			DES		
DATE _____			DR			SH		
			CH			GB		
			SCALE			1" = 100'		
			ORIG ISSUE					
			DWG NO.			325-D-1034		
			REV					



Property data shown on this drawing has been compiled from reference maps listed in the reference column. This data has been recorded in good faith but is subject to errors inherent in assembling information from varied sources without field measurement. This drawing is for information only and does not constitute a legal document.

DATA COMPILED IN 1970

Municipality of Richmond 1"=200' Section Property Maps.. - Section 17 B4N, R4N. - Section 19 B4N, R4N. - Section 20 B4N, R4N.	DWG NO.	TITLE
	REFERENCES	

NO.	DESCRIPTION	BY	CH	APPD	ISSUED	NO.	DESCRIPTION	BY	CH	APPD	ISSUED
REVISIONS											

C. B. A. ENGINEERING LTD.		CONSULTING ENGINEERS		VANCOUVER, B.C., CANADA	
		THE GOVERNMENT OF THE PROVINCE OF BRITISH COLUMBIA DEPARTMENT OF LANDS FORESTS AND WATER RESOURCES WATER RESOURCES SERVICE			
CANADA - BRITISH COLUMBIA FRASER RIVER FLOOD CONTROL 1968 AGREEMENT PROJECT No. 3 THE TOWNSHIP OF RICHMOND					
PROPERTY COMPOSITE PLAN SH 35 OF 68					
RECOMMENDED <small>CHIEF, PROJECTS DIV.</small>	ELEC	MECH	HYD	SOILS	
DATE	STR				
APPROVED <small>DIRECTOR</small>	DES	DR	SH	CH	GB
DATE	SCALE	1" = 100'			
	ORIG ISSUE				
DWG NO.	DWG NO. 325-D-1035				REV



F
PLAN 19680

PLAN 4237

CANADIAN NATIONAL RAILWAY R/W

DYKE ROAD

PLAN 19680

REM A
SK 109

REF PLAN 3977

PLAN 35834

SEC 24
B4N,R5W

SEC 19
B4N,R4W

FRASER RIVER

BASE LINE

HWM FROM LAND REGISTRY PLANS

HWM FROM PLAN 35834

CROWN

HWM FROM FIELD NOTES

E BDY SEC 24
W BDY SEC 19

P.I. 149C=1088+74.20

P.I. 149B=1086+53.85

P.I. 149A=1077+29.75

P.I. 149=1069+03.51

P.I. 1066+16.95

P.I. 147=1063+65.99

P1155

P1154

P1153

P1152

P1151

P1150

1090+00

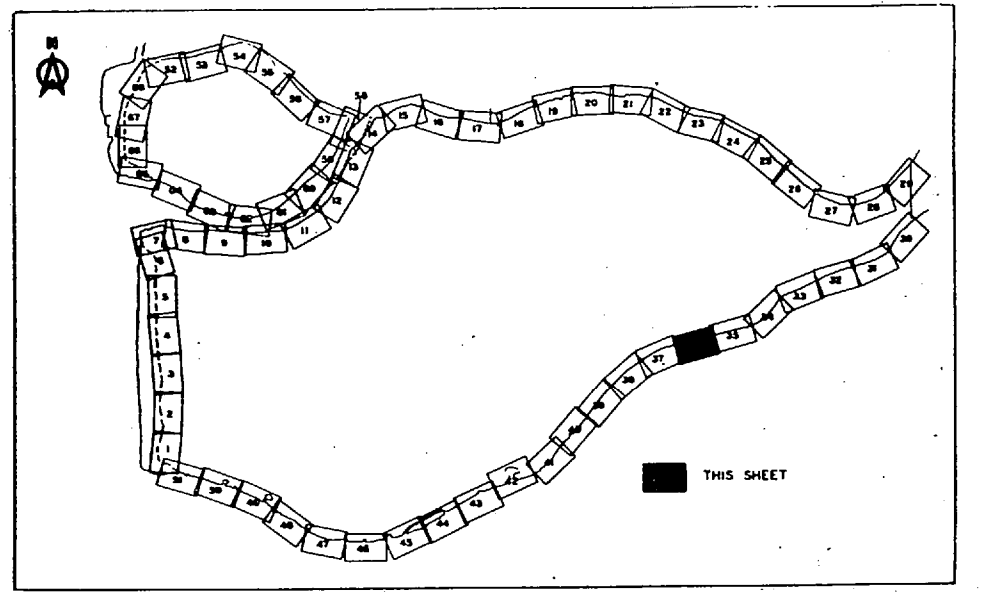
1085+00

1080+00

1075+00

1070+00

1065+00



Property data shown on this drawing has been compiled from reference maps listed in the reference column. This data has been recorded in good faith but is subject to errors inherent in assembling information from varied sources without field measurement. This drawing is for information only and does not constitute a legal document.

DATA COMPILED IN 1970

Municipality of Richmond
1" = 200' Section Property Maps
- Section 19 B4N, R4W.
- Section 24 B4N, R5W.

C. B. A. ENGINEERING LTD.

CONSULTING ENGINEERS VANCOUVER, B.C., CANADA

RECOMMENDED _____
CHIEF, PROJECTS DIV.

ELEC	HYD
MECH	SOILS
STR	

THE GOVERNMENT OF THE PROVINCE OF BRITISH COLUMBIA
DEPARTMENT OF LANDS FORESTS AND WATER RESOURCES
WATER RESOURCES SERVICE

DATE _____

DES	DR	CH	GB
SCALE 1" = 100'			

CANADA - BRITISH COLUMBIA
FRASER RIVER FLOOD CONTROL 1968 AGREEMENT
PROJECT No. 3 THE TOWNSHIP OF RICHMOND

APPROVED _____
DIRECTOR

DATE _____
ORIG ISSUE

PROPERTY
COMPOSITE PLAN
SH 36 OF 68

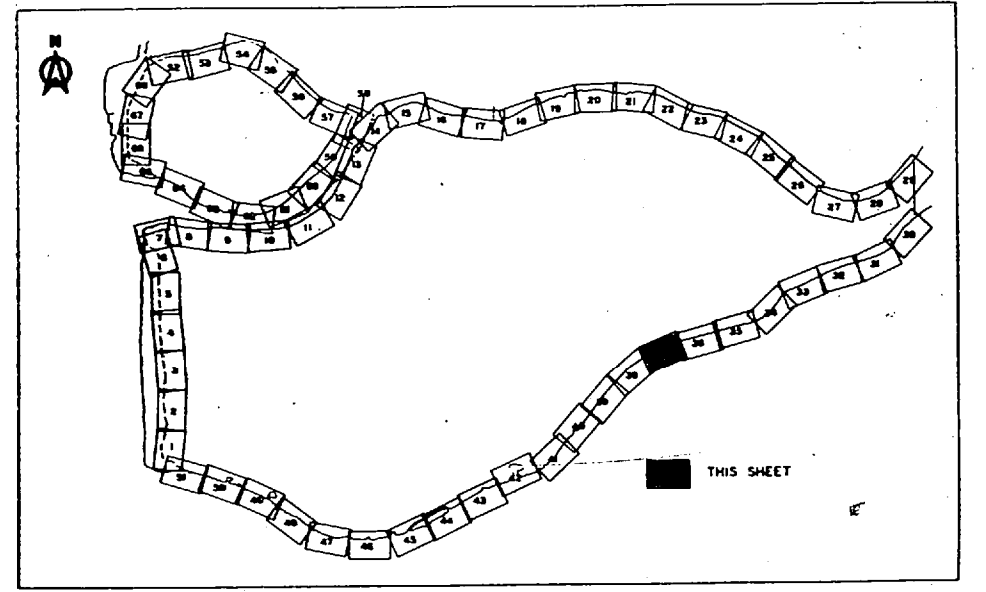
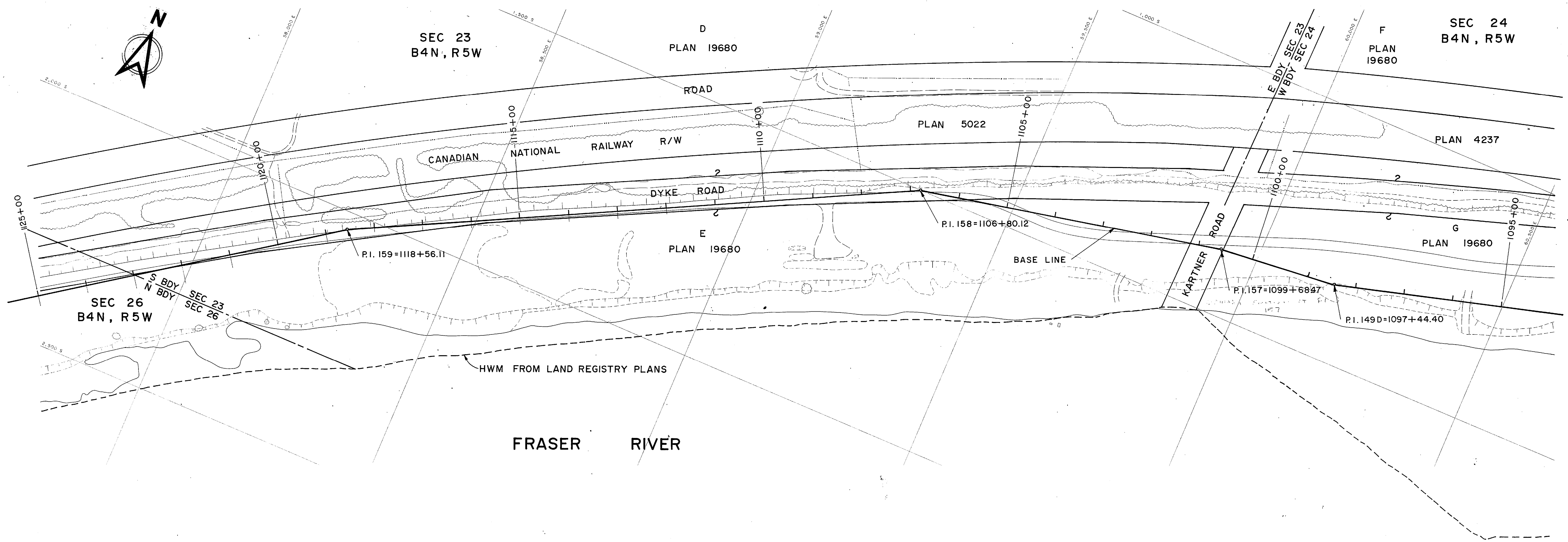
DWG NO.	TITLE
	REFERENCES

NO.	DESCRIPTION	BY	CH	APPD	ISSUED	NO.	DESCRIPTION	BY	CH	APPD	ISSUED
REVISIONS											

DATE	ORIG ISSUE

DWG NO.	DWG NO. 325-D-1036	REV

THIS ISSUE SUPERSEDES ALL ISSUES WITH LETTERS PREVIOUS TO _____



Property data shown on this drawing has been compiled from reference maps listed in the reference column. This data has been recorded in good faith but is subject to errors inherent in assembling information from varied sources without field measurement. This drawing is for information only and does not constitute a legal document.

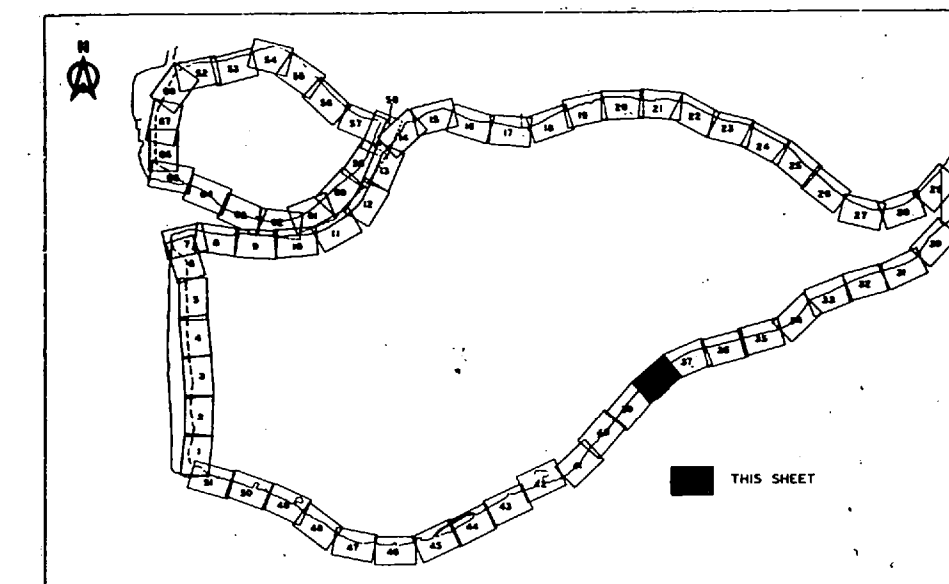
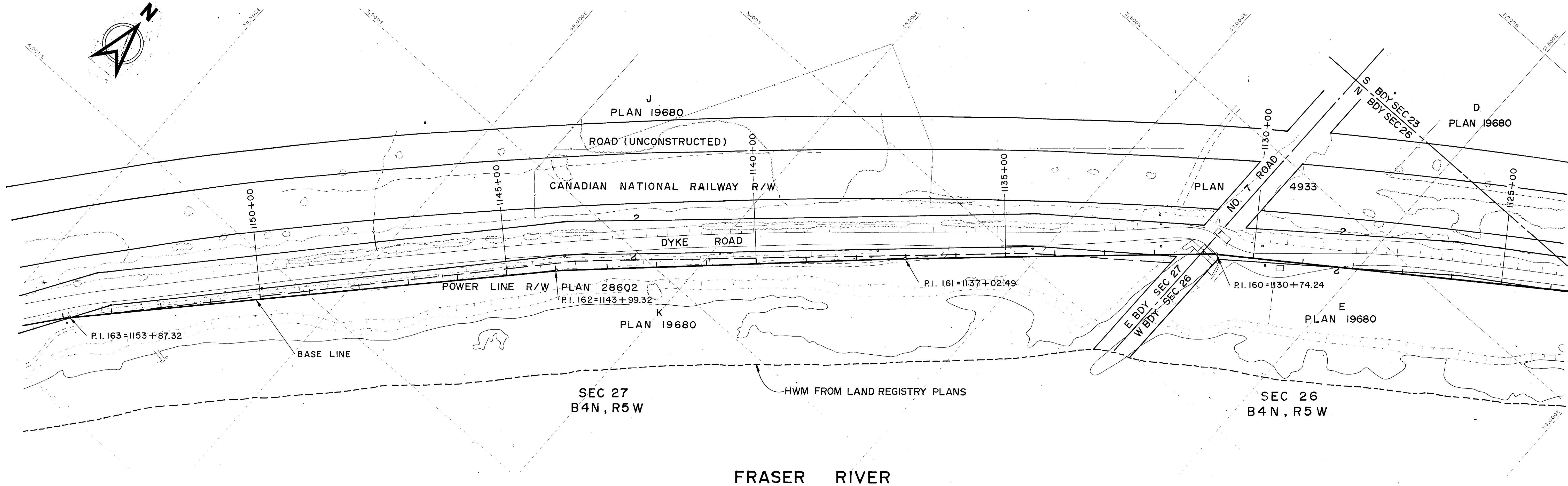
DATA COMPILED IN 1970

- Municipality of Richmond
- 1" = 200' Section Property Maps.
- Section 23 B4N, R5W.
- Section 24 B4N, R5W.
- Section 26 B4N, R5W.

DWG NO.	TITLE
	REFERENCES

NO.	DESCRIPTION	BY	CH	APPD	ISSUED	NO.	DESCRIPTION	BY	CH	APPD	ISSUED

C. B. A. ENGINEERING LTD.				CONSULTING ENGINEERS VANCOUVER, B.C., CANADA	
RECOMMENDED _____		ELEC _____		HYD _____	
DATE _____		MECH _____		SOILS _____	
APPROVED _____		STR _____		DES _____	
DATE _____		DR SH _____		CH GB _____	
		SCALE 1" = 100'		ORIG ISSUE _____	
				DWG NO. 325-D-1037	
				REV _____	



Property data shown on this drawing has been compiled from reference maps listed in the reference column. This data has been recorded in good faith but is subject to errors inherent in assembling information from varied sources without field measurement. This drawing is for information only and does not constitute a legal document.

DATA COMPILED IN 1970

Municipality of Richmond 1" = 200' Section Property Maps. - Section 26 B4N, R5W. - Section 27 B4N, R5W.	
DWG NO.	TITLE
REFERENCES	

NO.	DESCRIPTION	BY	CH	APPD	ISSUED	NO.	DESCRIPTION	BY	CH	APPD	ISSUED
REVISIONS						REVISIONS					

C. B. A. ENGINEERING LTD.				CONSULTING ENGINEERS VANCOUVER, B.C., CANADA			
				THE GOVERNMENT OF THE PROVINCE OF BRITISH COLUMBIA DEPARTMENT OF LANDS FORESTS AND WATER RESOURCES WATER RESOURCES SERVICE			
RECOMMENDED _____ CHIEF, PROJECTS DIV.				ELEC		HYD	
DATE _____				MECH		SOILS	
APPROVED _____ DIRECTOR				STR			
DATE _____				DES		DR SH CH GB	
				SCALE		1" = 100'	
				ORIG ISSUE		1	
				DWG NO.		325-D-1038	
				REV		4	

THIS ISSUE SUPERSEDES ALL ISSUES WITH LETTERS PREVIOUS TO _____

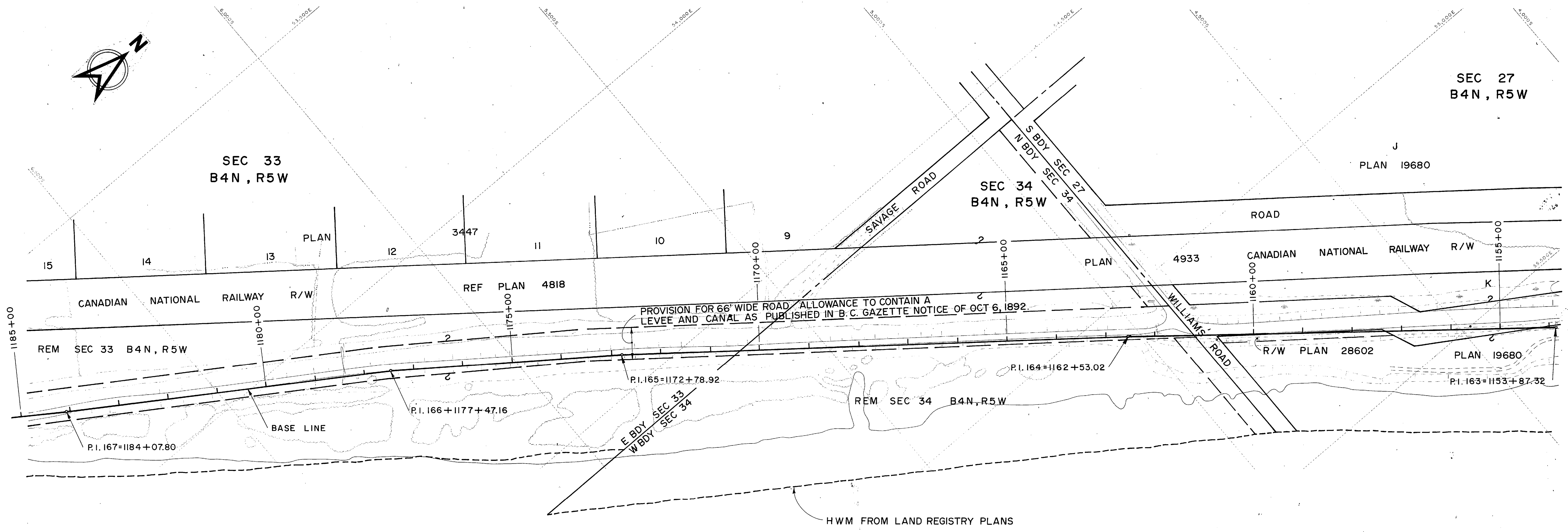


SEC 27
B4N, R5W

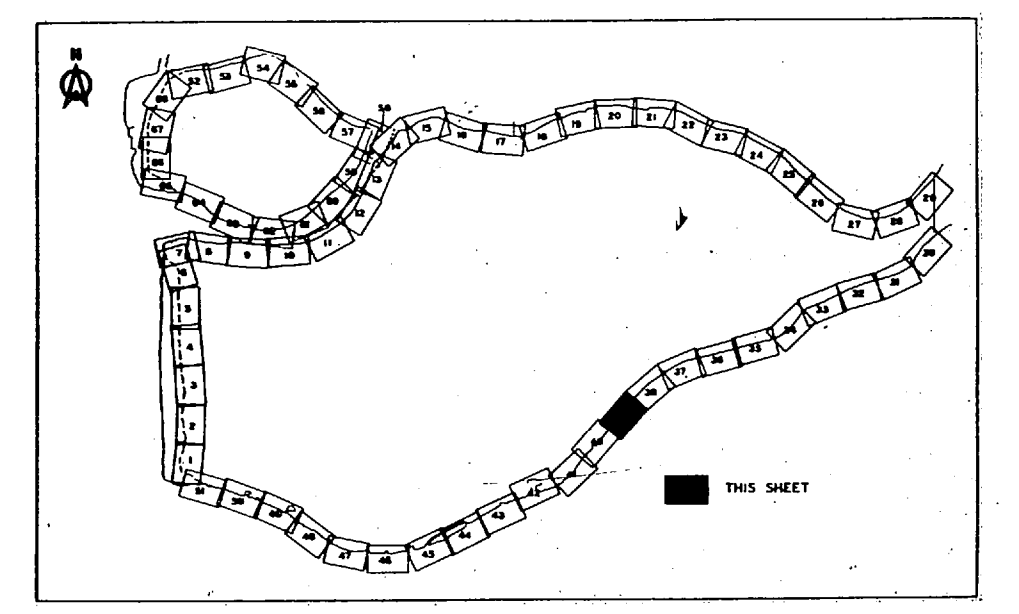
J
PLAN 19680

SEC 33
B4N, R5W

SEC 34
B4N, R5W



FRASER RIVER



Property data shown on this drawing has been compiled from reference maps listed in the reference column. This data has been recorded in good faith but is subject to errors inherent in assembling information from varied sources without field measurement. This drawing is for information only and does not constitute a legal document.

DATA COMPILED IN 1970

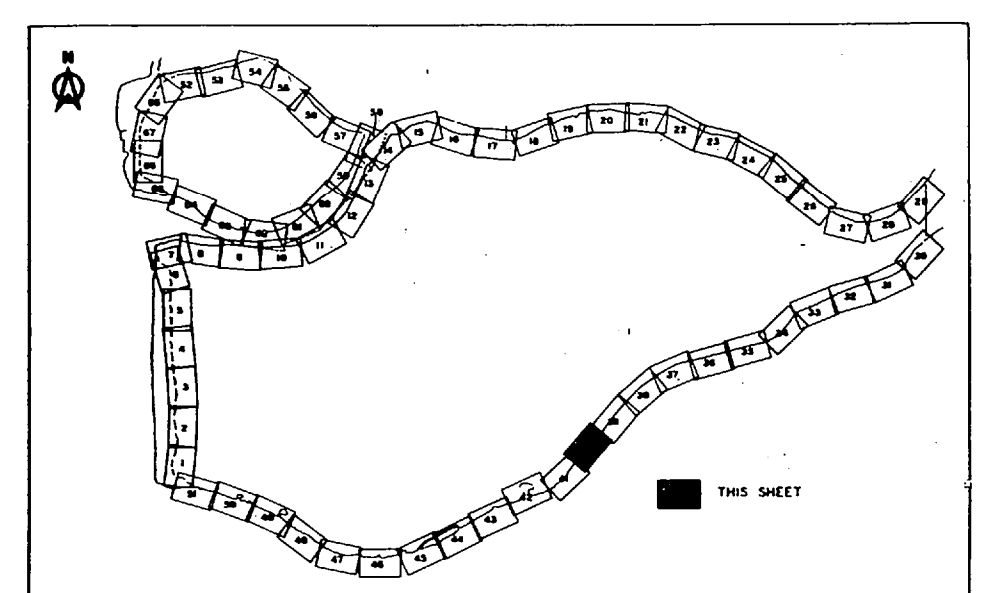
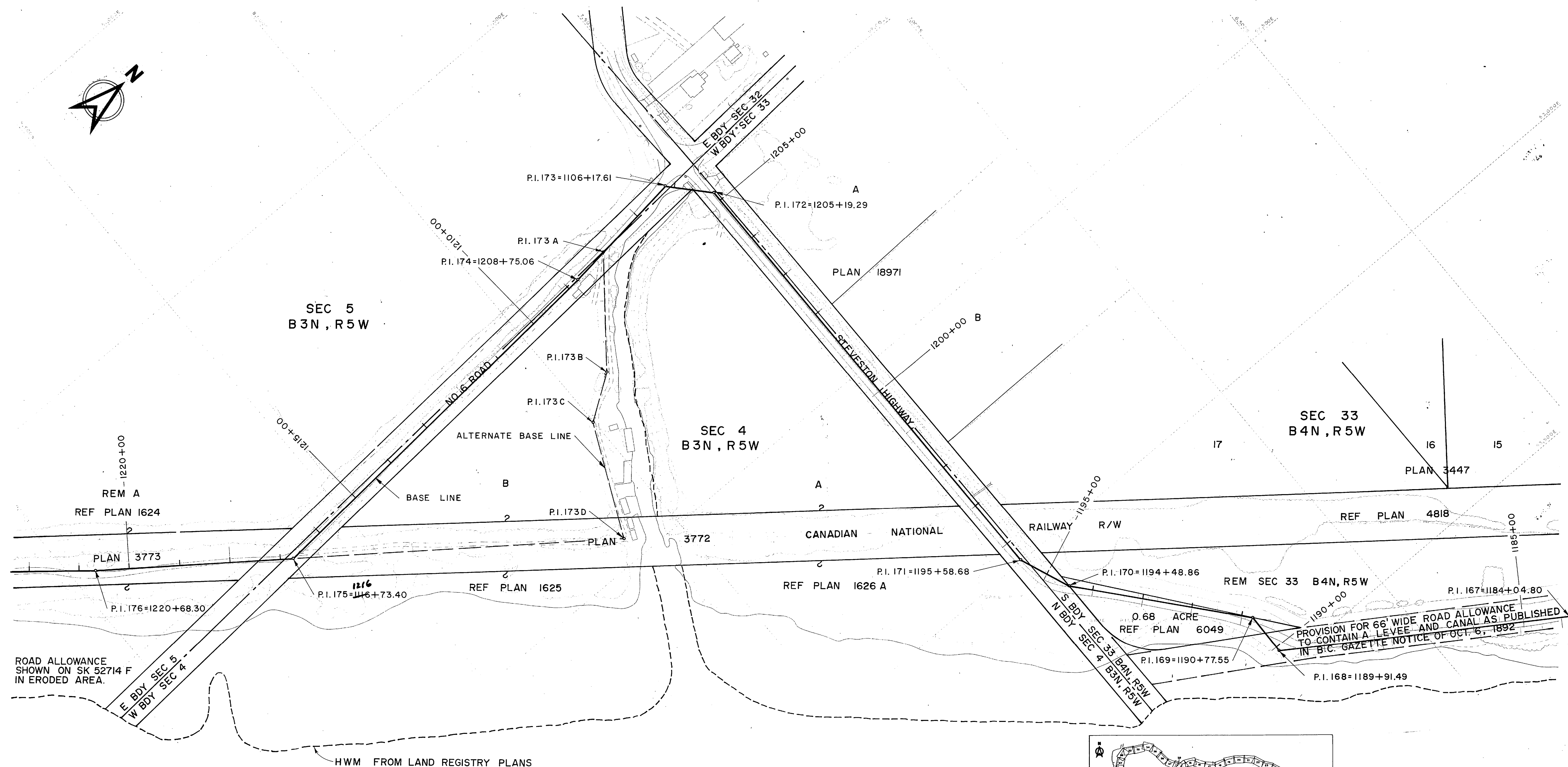
- Municipality of Richmond
1" = 200' Section Property Maps.
- Section 27 B4N, R5W.
 - Section 33 B4N, R5W.
 - Section 34 B4N, R5W.

C. B. A. ENGINEERING LTD. CONSULTING ENGINEERS VANCOUVER, B.C., CANADA

RECOMMENDED _____ CHIEF, PROJECTS DIV.	ELEC	HYD	THE GOVERNMENT OF THE PROVINCE OF BRITISH COLUMBIA DEPARTMENT OF LANDS FORESTS AND WATER RESOURCES WATER RESOURCES SERVICE
DATE _____	MECH	SOILS	
APPROVED _____ DIRECTOR	STR		CANADA - BRITISH COLUMBIA FRASER RIVER FLOOD CONTROL 1968 AGREEMENT PROJECT No. 3 THE TOWNSHIP OF RICHMOND
DATE _____	DES	DR SH CH GB	PROPERTY COMPOSITE PLAN SH 39 OF 68
	SCALE	1" = 100'	DWG NO. 325-D-1039 REV.
	ORIG ISSUE		

NO.	DESCRIPTION	BY	CH	APPD	ISSUED	NO.	DESCRIPTION	BY	CH	APPD	ISSUED
REFERENCES						REVISIONS					

THIS ISSUE SUPERSEDES ALL ISSUES WITH LETTERS PREVIOUS TO _____



Property data shown on this drawing has been compiled from reference maps listed in the reference column. This data has been recorded in good faith but is subject to errors inherent in assembling information from various sources without field measurement. This drawing is for information only and does not constitute a legal document.

DATA COMPILED IN 1970

Municipality of Richmond 1" = 200' Section Property Maps.	
- Section 4 B3N, R5W.	
- Section 5 B3N, R5W.	
- Section 33 B4N, R5W.	
DWG NO.	TITLE
REFERENCES	

NO.	DESCRIPTION	BY	CH	APPD	ISSUED	NO.	DESCRIPTION	BY	CH	APPD	ISSUED
REVISIONS						REVISIONS					

C. B. A. ENGINEERING LTD. CONSULTING ENGINEERS VANCOUVER, B.C., CANADA

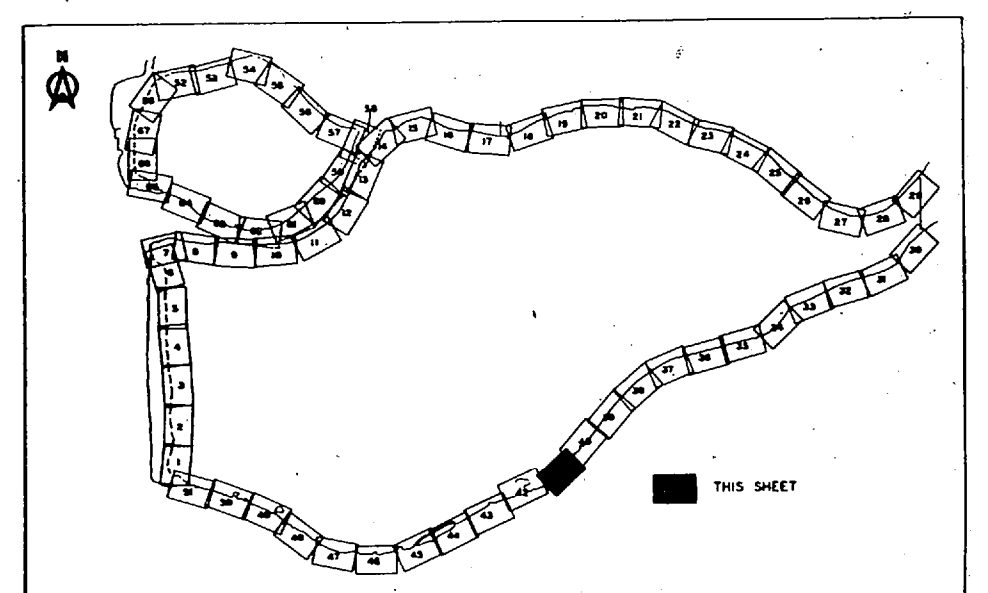
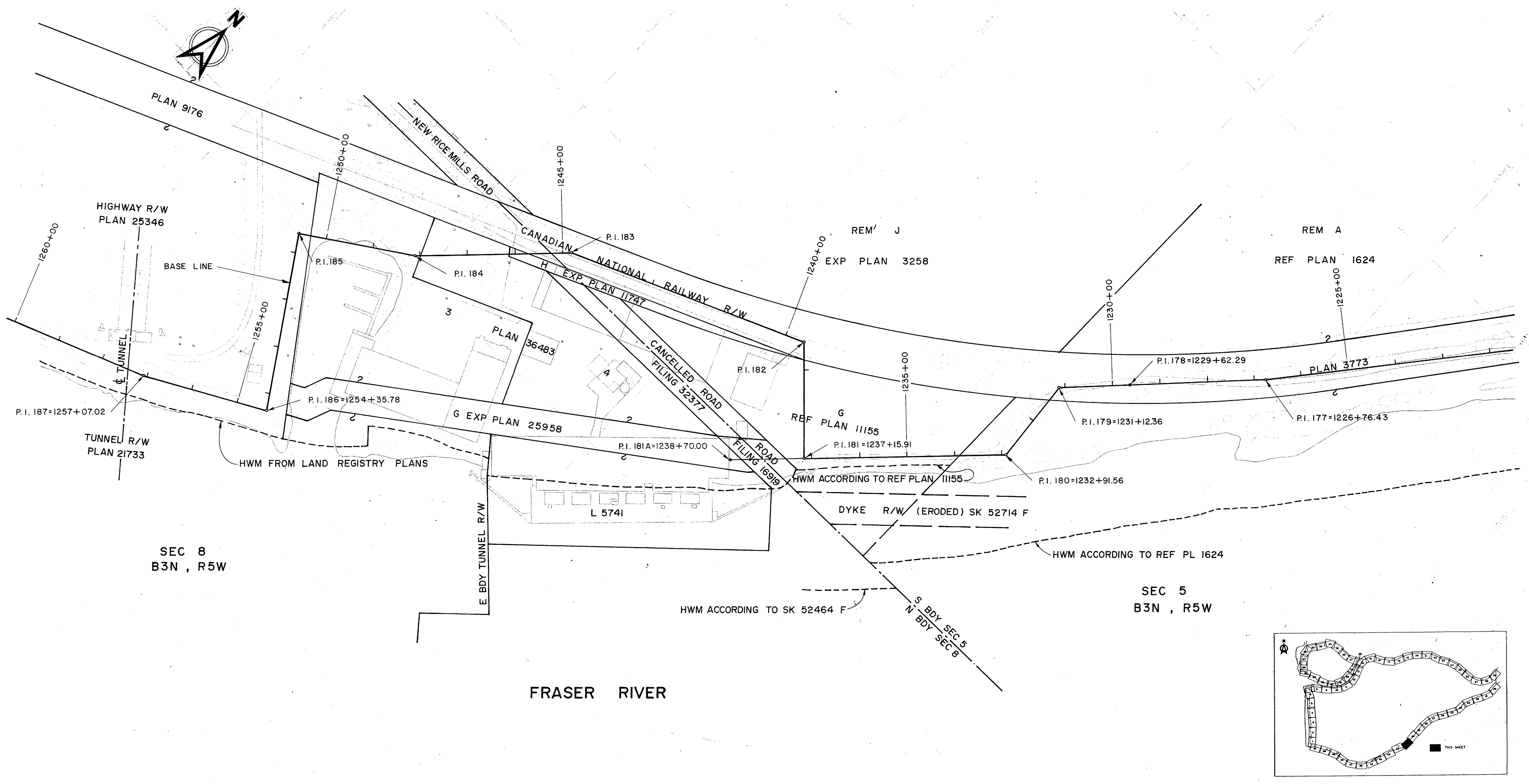
THE GOVERNMENT OF THE PROVINCE OF BRITISH COLUMBIA
DEPARTMENT OF LANDS FORESTS AND WATER RESOURCES
WATER RESOURCES SERVICE

CANADA - BRITISH COLUMBIA
FRASER RIVER FLOOD CONTROL 1968 AGREEMENT
PROJECT No. 3 THE TOWNSHIP OF RICHMOND

**PROPERTY
COMPOSITE PLAN
SH 40 OF 68**

RECOMMENDED CHIEF, PROJECTS DIV.	ELEC	HYD	
DATE	MECH	SOILS	
APPROVED DIRECTOR	STR		
DATE	DES	DR	CH
	SCALE	SH	GB
	ORIG ISSUE	1" = 100'	

DWG NO. 325-D-1040 REV



Property data shown on this drawing has been compiled from reference maps listed in the reference column. This data has been recorded in good faith but is subject to errors inherent in assembling information from varied sources without field measurement. This drawing is for information only and does not constitute a legal document.

DATA COMPILED IN 1970

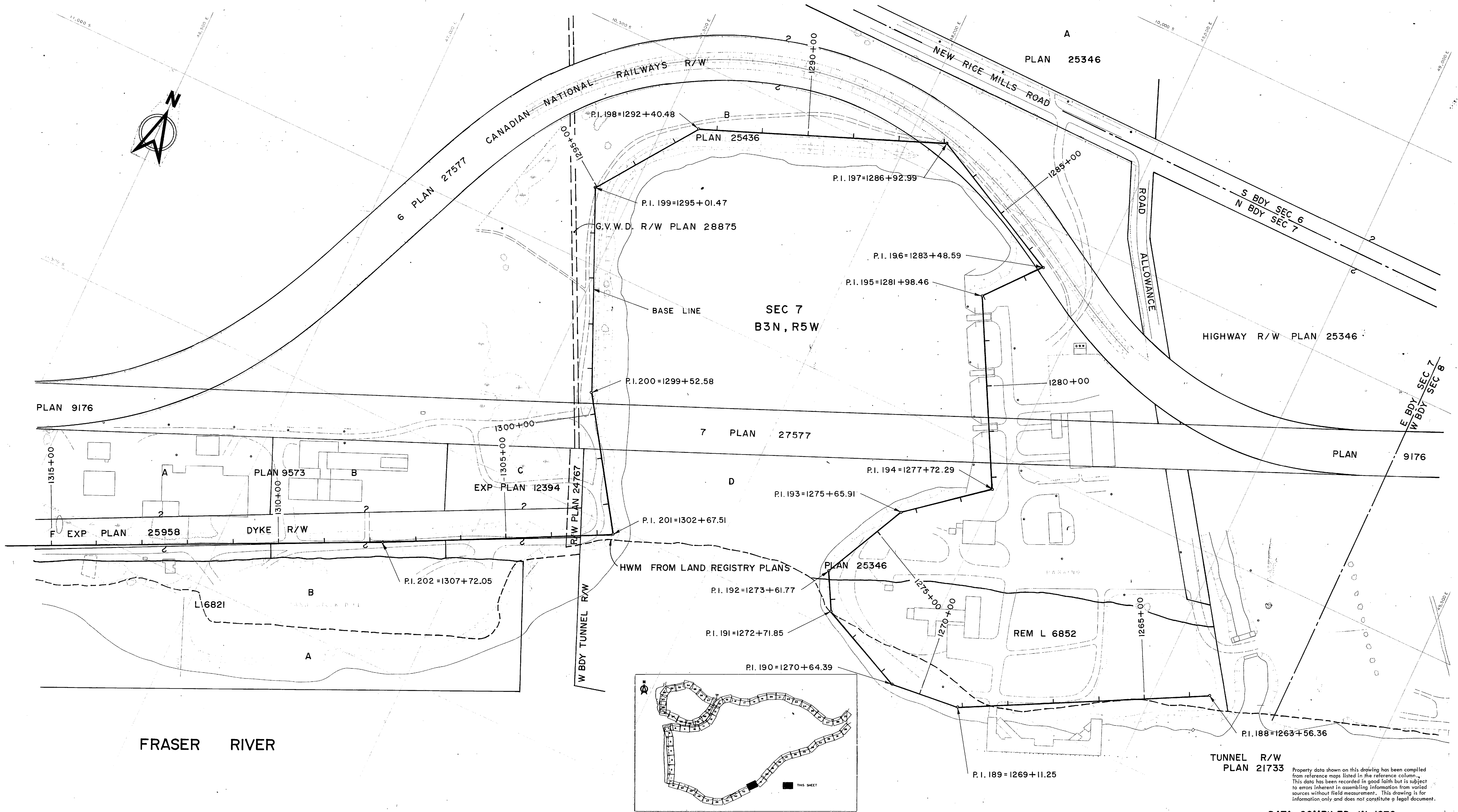
Municipality of Richmond 1"=200' section Property Maps. - section 5 B3N, R5W. - section 8 B3N, R5W.	
DWG NO.	TITLE
REFERENCES	

NO.	DESCRIPTION	BY	CH	APPD	ISSUED	NO.	DESCRIPTION	BY	CH	APPD	ISSUED
REVISIONS						REVISIONS					

C. B. A. ENGINEERING LTD. CONSULTING ENGINEERS VANCOUVER, B.C., CANADA	
RECOMMENDED _____ CHIEF, PROJECTS DIV.	ELEC _____ MECH _____ STR _____ DES _____ SCALE 1" = 100' ORIG ISSUE _____
DATE _____	HYD _____ SOILS _____ DR SH _____ CH GB _____
APPROVED _____ DIRECTOR	THE GOVERNMENT OF THE PROVINCE OF BRITISH COLUMBIA DEPARTMENT OF LANDS, FORESTS AND WATER RESOURCES WATER RESOURCES SERVICE CANADA - BRITISH COLUMBIA FRASER RIVER FLOOD CONTROL 1968 AGREEMENT PROJECT No. 3 THE TOWNSHIP OF RICHMOND
DATE _____	PROPERTY COMPOSITE PLAN SH 41 OF 68
DWG NO.	DWG NO. 325-D-1041

DWG NO.	DWG NO. 325-D-1041	REV
---------	--------------------	-----

THIS ISSUE SUPERSEDES ALL ISSUES WITH LETTERS PREVIOUS TO _____



Property data shown on this drawing has been compiled from reference maps listed in the reference column. This data has been recorded in good faith but is subject to errors inherent in assembling information from varied sources without field measurement. This drawing is for information only and does not constitute a legal document.

DATA COMPILED IN 1970

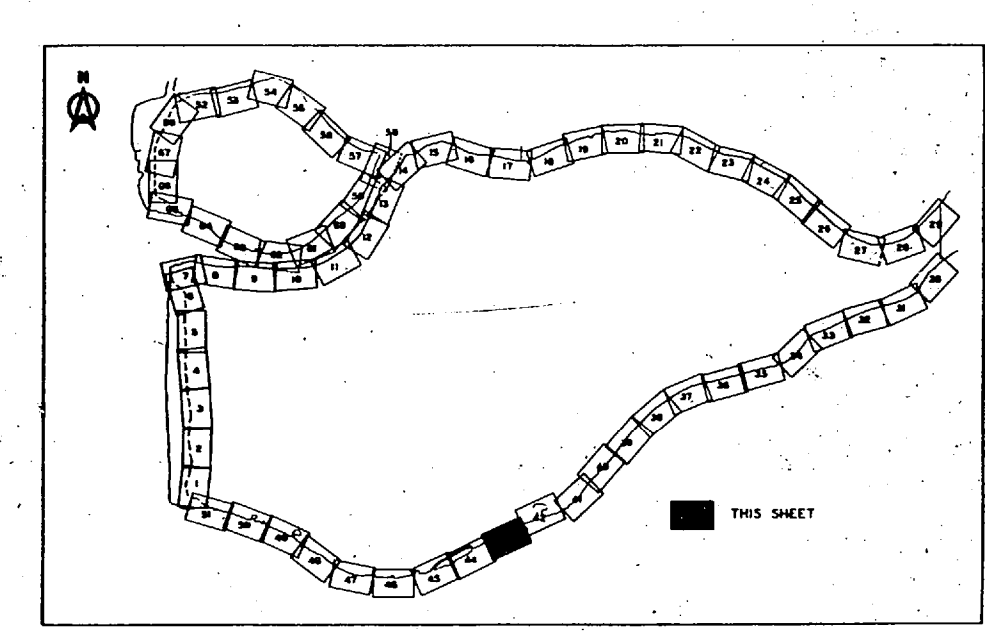

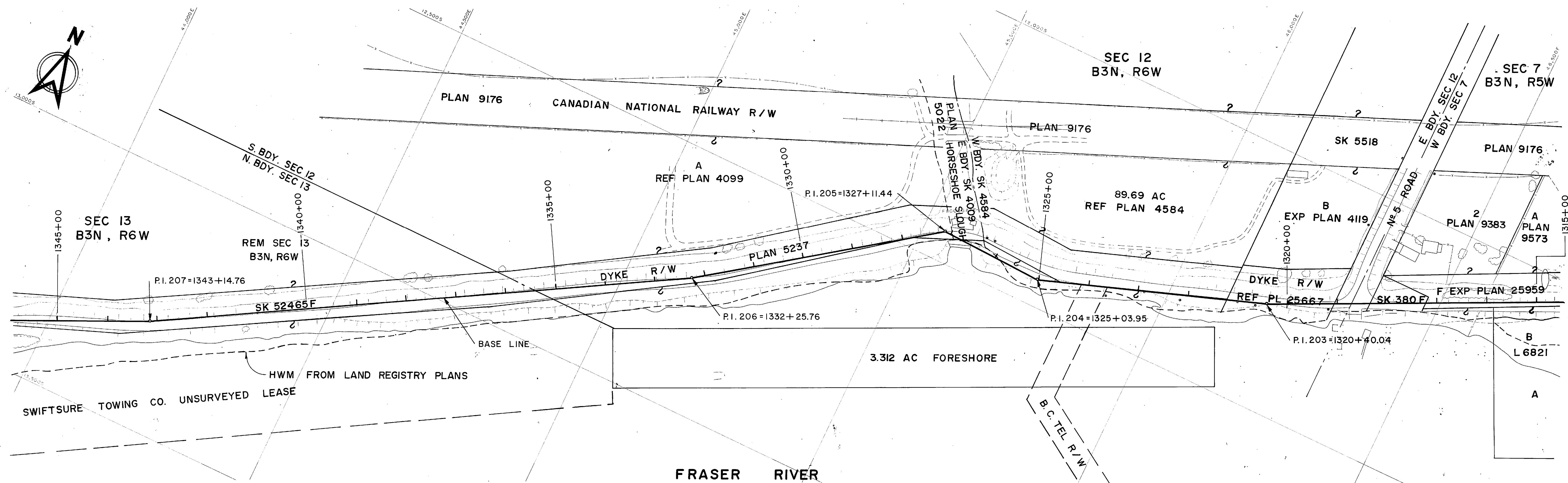
Municipality of Richmond
 1" = 200' Section Property Maps
 - Section 7 B3N, R5W.

C. B. A. ENGINEERING LTD.		CONSULTING ENGINEERS		VANCOUVER, B.C., CANADA	
RECOMMENDED _____ CHIEF, PROJECTS DIV.		ELEC	HYD	THE GOVERNMENT OF THE PROVINCE OF BRITISH COLUMBIA DEPARTMENT OF LANDS FORESTS AND WATER RESOURCES WATER RESOURCES SERVICE	
DATE _____		MECH	SOILS	CANADA - BRITISH COLUMBIA FRASER RIVER FLOOD CONTROL 1968 AGREEMENT PROJECT No. 3 THE TOWNSHIP OF RICHMOND.	
APPROVED _____ DIRECTOR		STR		PROPERTY COMPOSITE PLAN SH 42 OF 68	
DATE _____		DES	DR SH CH GB		
		SCALE	1" = 100'	DWG. NO. 325-D-1042 REV	
		ORIG ISSUE			

DWG. NO.	TITLE
REFERENCES	

NO.	DESCRIPTION	BY	CH	APPD	ISSUED	NO.	DESCRIPTION	BY	CH	APPD	ISSUED
REVISIONS											

THIS ISSUE SUPERSEDES ALL ISSUES WITH LETTERS PREVIOUS TO _____



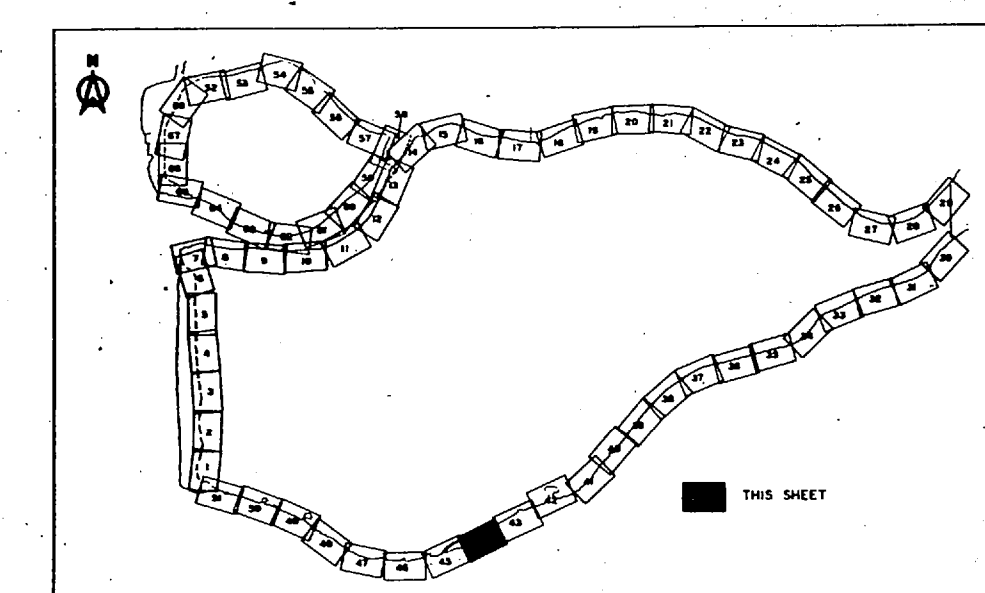
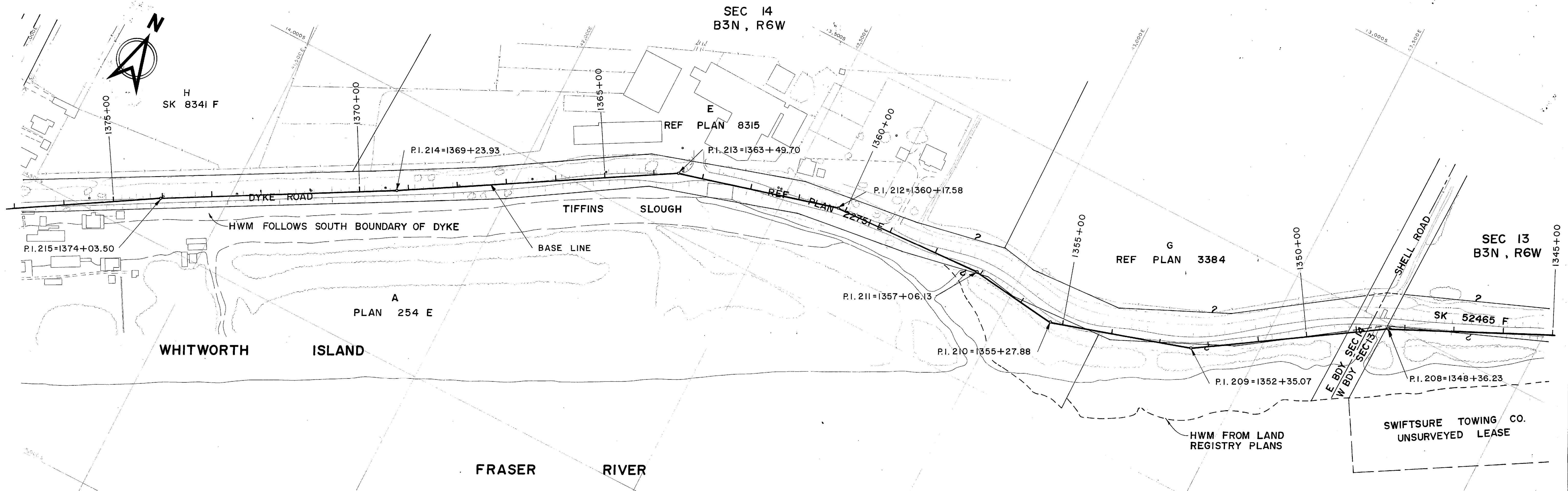
Property data shown on this drawing has been compiled from reference maps listed in the reference column. This data has been recorded in good faith but is subject to errors inherent in assembling information from varied sources without field measurement. This drawing is for information only and does not constitute a legal document.

DATA COMPILED IN 1970

Municipality of Richmond 1" = 200' Section Property Maps.	
-	Section 7 B3N, R5W.
-	Section 12 B3N, R6W.
-	Section 13 B3N, R6W.
DWG NO.	TITLE
REFERENCES	

NO.	DESCRIPTION	BY	CH	APPD	ISSUED	NO.	DESCRIPTION	BY	CH	APPD	ISSUED
REVISIONS						REVISIONS					

C. B. A. ENGINEERING LTD.				CONSULTING ENGINEERS VANCOUVER, B.C., CANADA			
ELEC		HYD		THE GOVERNMENT OF THE PROVINCE OF BRITISH COLUMBIA			
MECH		SOILS		DEPARTMENT OF LANDS FORESTS AND WATER RESOURCES			
STR				WATER RESOURCES SERVICE			
DES		DR		CANADA - BRITISH COLUMBIA			
SCALE		CH		FRASER RIVER FLOOD CONTROL 1968 AGREEMENT			
1" = 100'		GB		PROJECT No. 3 THE TOWNSHIP OF RICHMOND			
ORIG ISSUE				PROPERTY COMPOSITE PLAN SH 43 OF 68			
DWG NO.							
DWG NO. 325-D-1043				REV			



Property data shown on this drawing has been compiled from reference maps listed in the reference column. This data has been recorded in good faith but is subject to errors inherent in assembling information from varied sources without field measurement. This drawing is for information only and does not constitute a legal document.

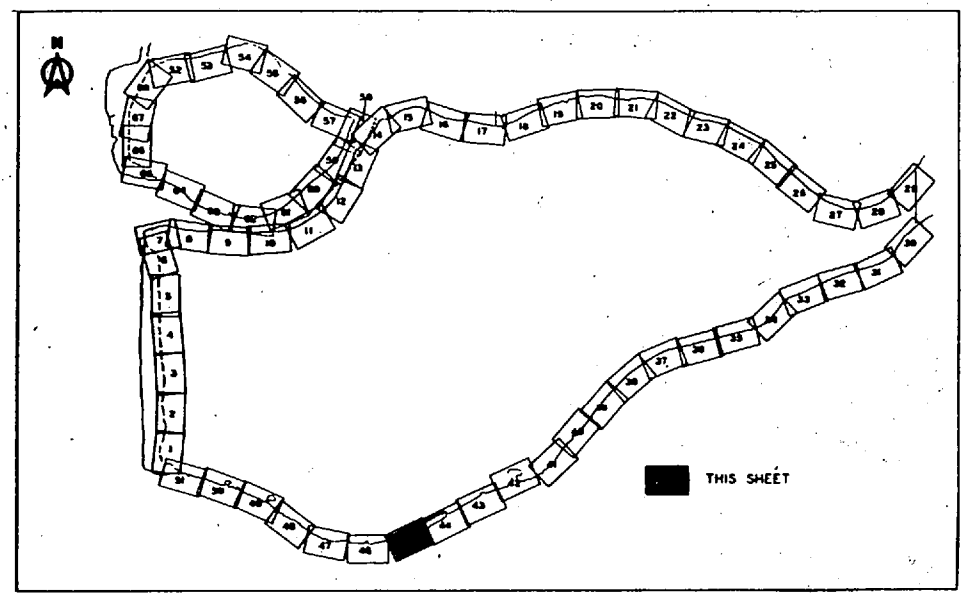
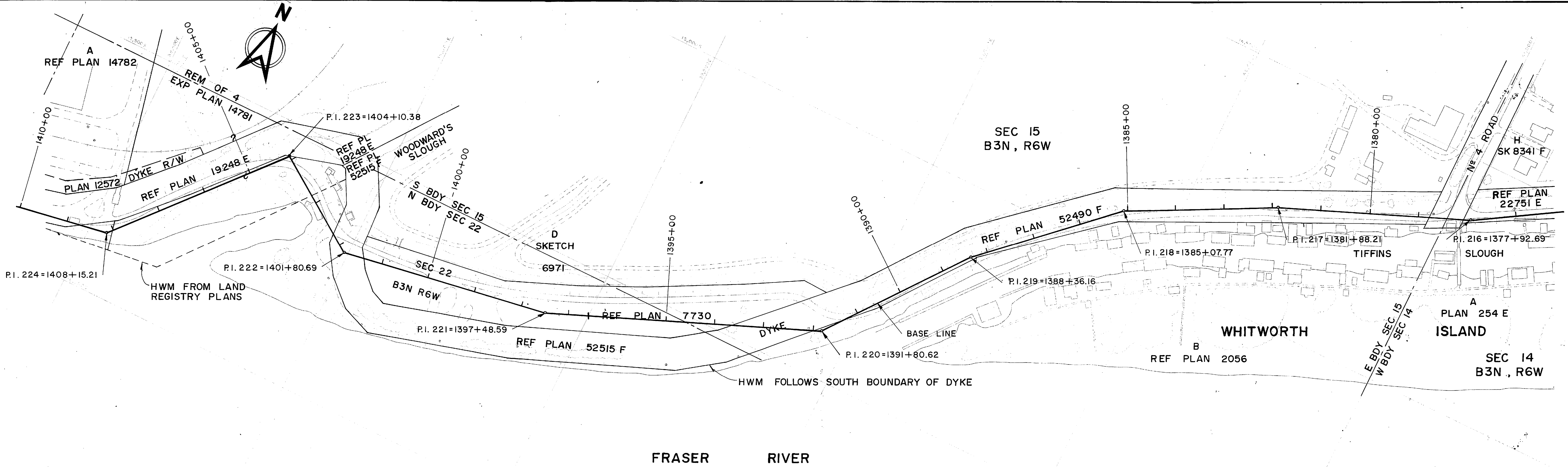
DATA COMPILED IN 1970

Municipality of Richmond 1" = 200' Section Property Maps - Section 13 B3N, R6W. - Section 14 B3N, R6W.	
DWG NO.	TITLE
REFERENCES	

NO.	DESCRIPTION	BY	CH	APPD	ISSUED	NO.	DESCRIPTION	BY	CH	APPD	ISSUED
REVISIONS						REVISIONS					

C. B. A. ENGINEERING LTD.		CONSULTING ENGINEERS		VANCOUVER, B.C., CANADA	
ELEC		HYD		THE GOVERNMENT OF THE PROVINCE OF BRITISH COLUMBIA DEPARTMENT OF LANDS FORESTS AND WATER RESOURCES WATER RESOURCES SERVICE	
MECH		SOILS		CANADA - BRITISH COLUMBIA FRASER RIVER FLOOD CONTROL 1968 AGREEMENT PROJECT No. 3 THE TOWNSHIP OF RICHMOND	
STR				PROPERTY COMPOSITE PLAN SH. 44 OF 68	
DES	DR	CH	GB		
SCALE		1" = 100'			
ORIG. ISSUE					
DWG NO.		DWG NO. 325-D-1044		REV	

THIS ISSUE SUPERSEDES ALL ISSUES WITH LETTERS PREVIOUS TO



Property data shown on this drawing has been compiled from reference maps listed in the reference column. This data has been recorded in good faith but is subject to errors inherent in assembling information from varied sources without field measurement. This drawing is for information only and does not constitute a legal document.
DATA COMPILED IN 1970

DWG NO.	TITLE
	REFERENCES Municipality of Richmond 1"=200' Section Property Maps. - Section 14 B3N, R6W. - Section 15 B3N, R6W. - Section 22 B3N, R6W.

REVISIONS				REVISIONS							
NO.	DESCRIPTION	BY	CH	APPD	ISSUED	NO.	DESCRIPTION	BY	CH	APPD	ISSUED

ELEC		HYD	
MECH		SOILS	
STR			
DES	DR	CH	GB
SCALE 1" = 100'			
ORIG ISSUE			

C. B. A. ENGINEERING LTD. CONSULTING ENGINEERS VANCOUVER, B.C., CANADA

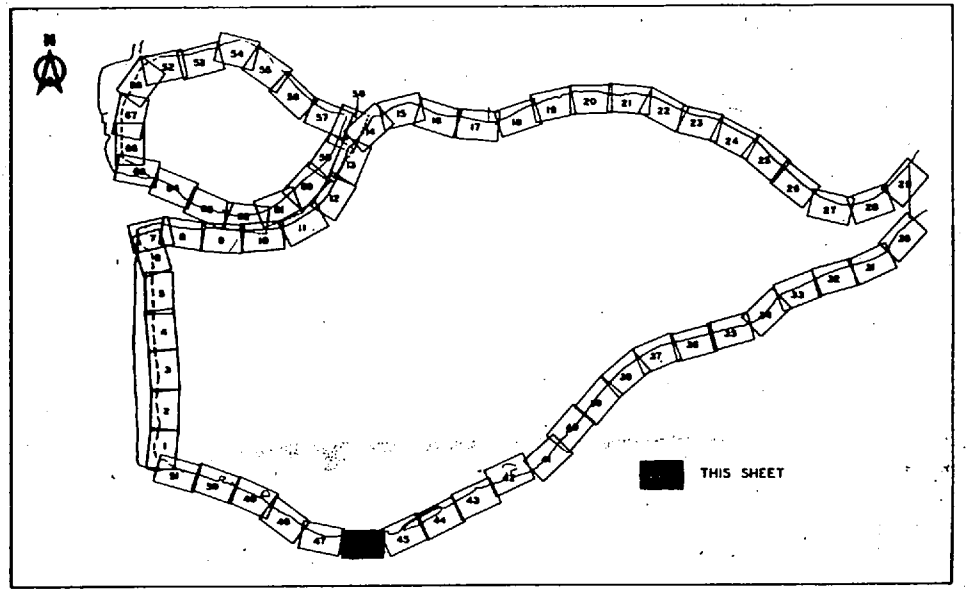
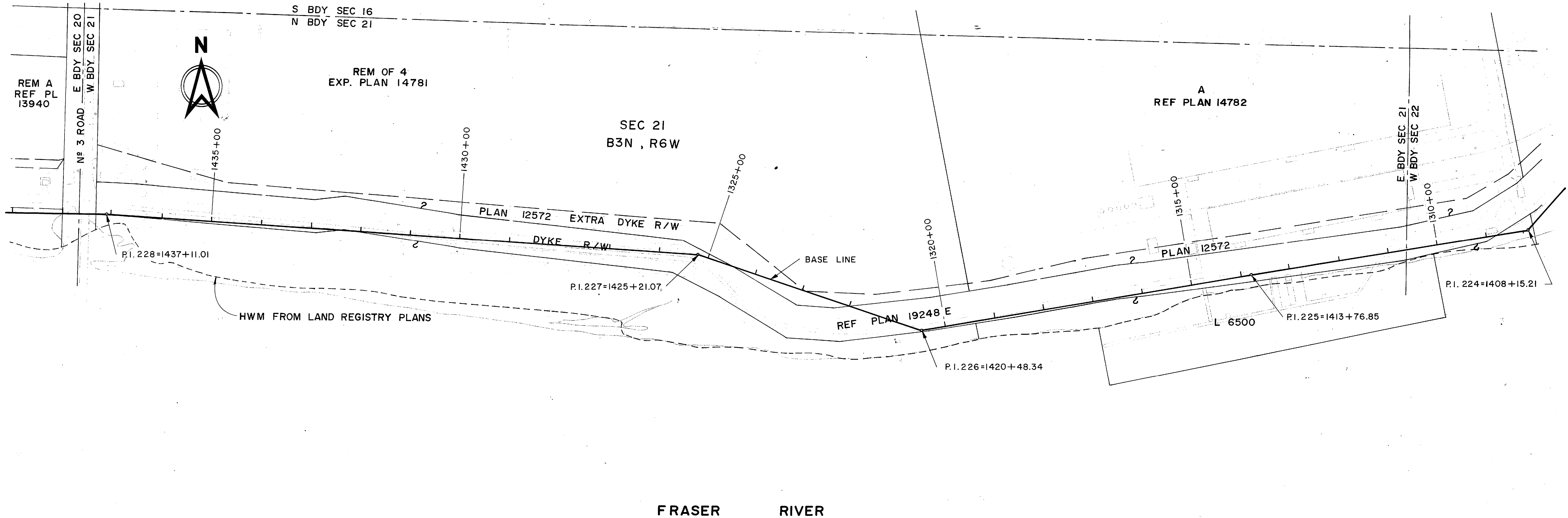
THE GOVERNMENT OF THE PROVINCE OF BRITISH COLUMBIA
 DEPARTMENT OF LANDS FORESTS AND WATER RESOURCES
 WATER RESOURCES SERVICE

CANADA - BRITISH COLUMBIA
 FRASER RIVER FLOOD CONTROL 1968 AGREEMENT
 PROJECT No. 3 THE TOWNSHIP OF RICHMOND

**PROPERTY
 COMPOSITE PLAN
 SH 45 OF 68**

DWG NO. 325-D-1045 REV

THIS ISSUE SUPERSEDES ALL ISSUES WITH LETTERS PREVIOUS TO



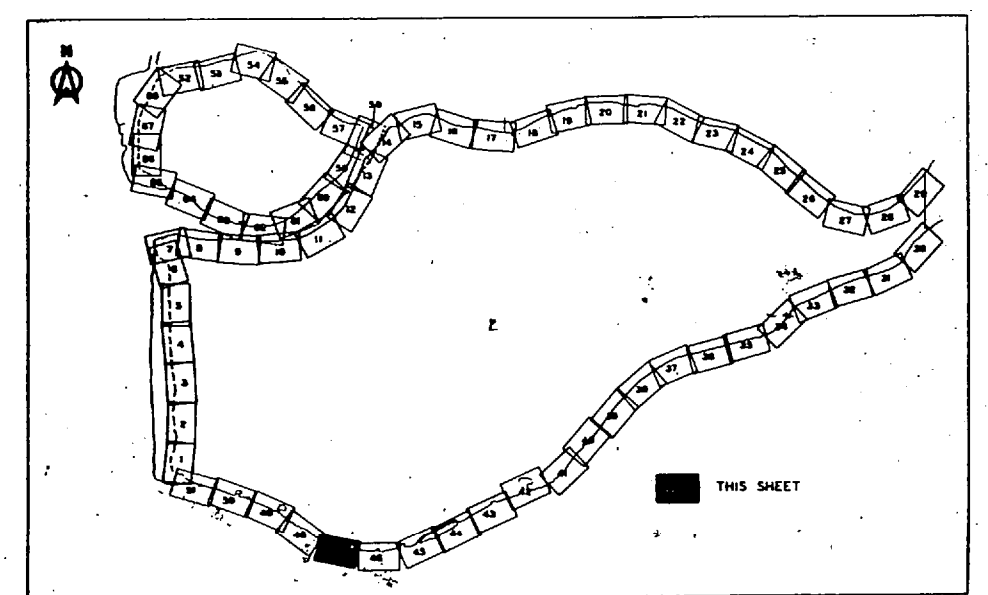
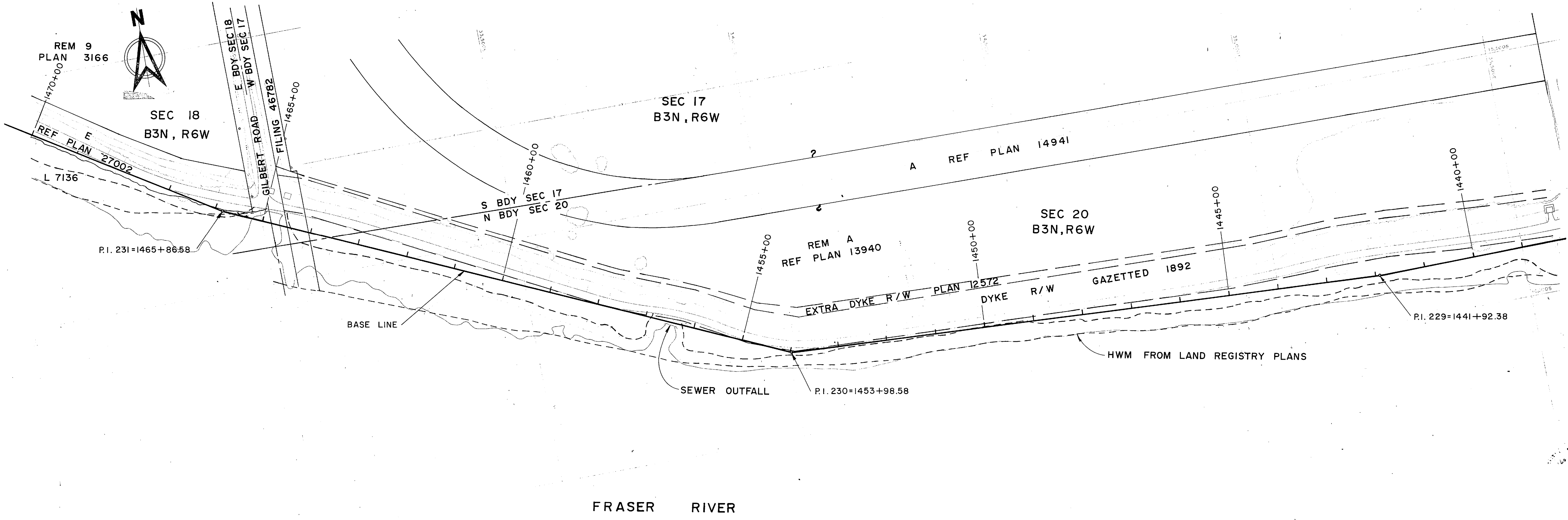
Property data shown on this drawing has been compiled from reference maps listed in the reference column. This data has been recorded in good faith but is subject to errors inherent in assembling information from varied sources without field measurement. This drawing is for information only and does not constitute a legal document.

DATA COMPILED IN 1970

Municipality of Richmond 1"=200' Section Property Maps, - Section 21 B3N, R6W	
DWG NO.	TITLE
REFERENCES	

NO.	DESCRIPTION	BY	CH	APPD	ISSUED	NO.	DESCRIPTION	BY	CH	APPD	ISSUED
REVISIONS						REVISIONS					

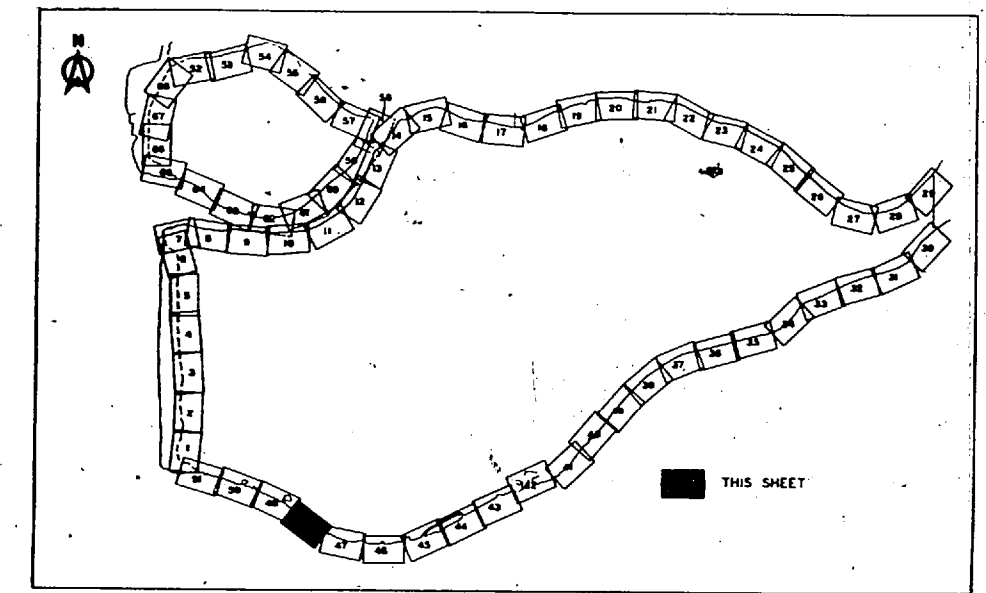
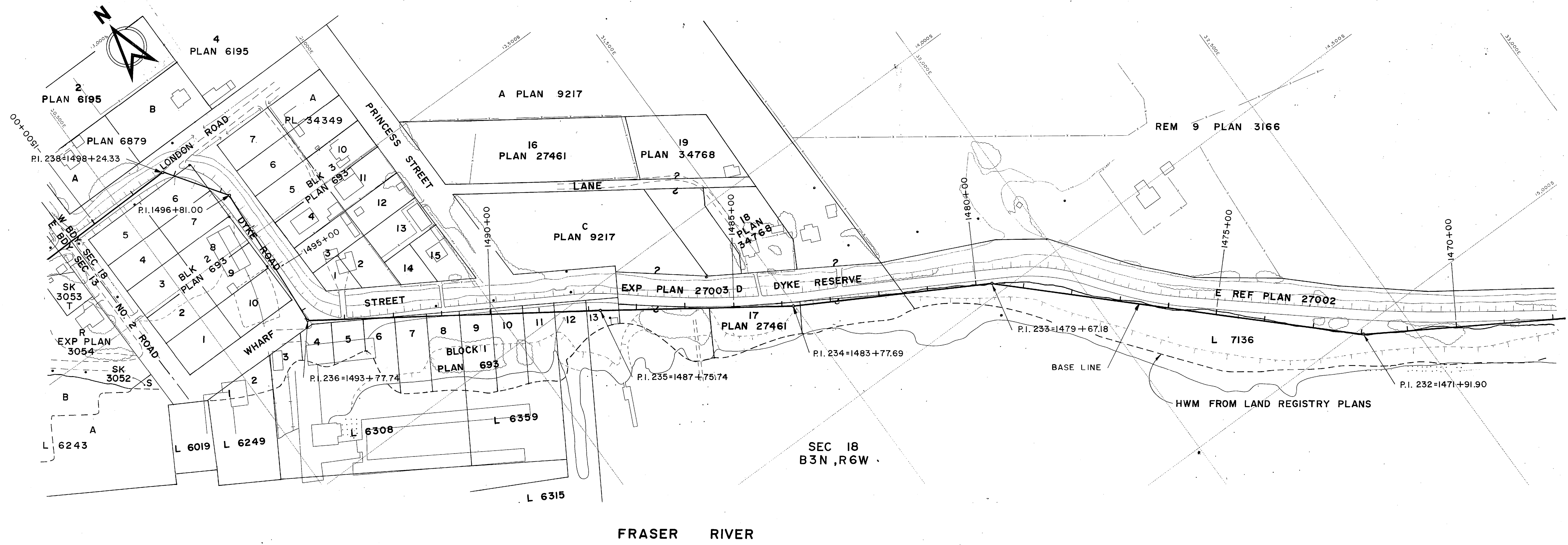
C. B. A. ENGINEERING LTD.		CONSULTING ENGINEERS		VANCOUVER, B.C., CANADA	
ELEC		HYD		THE GOVERNMENT OF THE PROVINCE OF BRITISH COLUMBIA DEPARTMENT OF LANDS FORESTS AND WATER RESOURCES WATER RESOURCES SERVICE	
MECH		SOILS		CANADA - BRITISH COLUMBIA FRASER RIVER FLOOD CONTROL 1968 AGREEMENT PROJECT No. 3 THE TOWNSHIP OF RICHMOND	
STR		CH		PROPERTY COMPOSITE PLAN SH 46 OF 68	
DES		DR		GB	
SCALE		1" = 100'		DWG NO.	
ORIG ISSUE				DWG NO. 325-D-1046	
				REV	



Property data shown on this drawing has been compiled from reference maps listed in the reference column. This data has been recorded in good faith but is subject to errors inherent in assembling information from varied sources without field measurement. This drawing is for information only and does not constitute a legal document.

DATA COMPILED IN 1970

Municipality of Richmond 1"=200' Section Property Maps. - Section 17 B3N, R6W. - Section 18 B3N, R6W. - Section 20 B3N, R6W.											C. B. A. ENGINEERING LTD. CONSULTING ENGINEERS VANCOUVER, B.C., CANADA		THE GOVERNMENT OF THE PROVINCE OF BRITISH COLUMBIA DEPARTMENT OF LANDS FORESTS AND WATER RESOURCES WATER RESOURCES SERVICE										
											CANADA - BRITISH COLUMBIA FRASER RIVER FLOOD CONTROL 1968 AGREEMENT PROJECT No. 3 THE TOWNSHIP OF RICHMOND		PROPERTY COMPOSITE PLAN SH 47 OF 68										
DWG NO.	TITLE										ELEC HYD MECH SOILS STR DES DR CH SCALE 1"=100' ORIG ISSUE		DWG NO. 325-D-1047 REV										
REFERENCES												REVISIONS											



Property data shown on this drawing has been compiled from reference maps listed in the reference column. This data has been recorded in good faith but is subject to errors inherent in assembling information from varied sources without field measurement. This drawing is for information only and does not constitute a legal document.

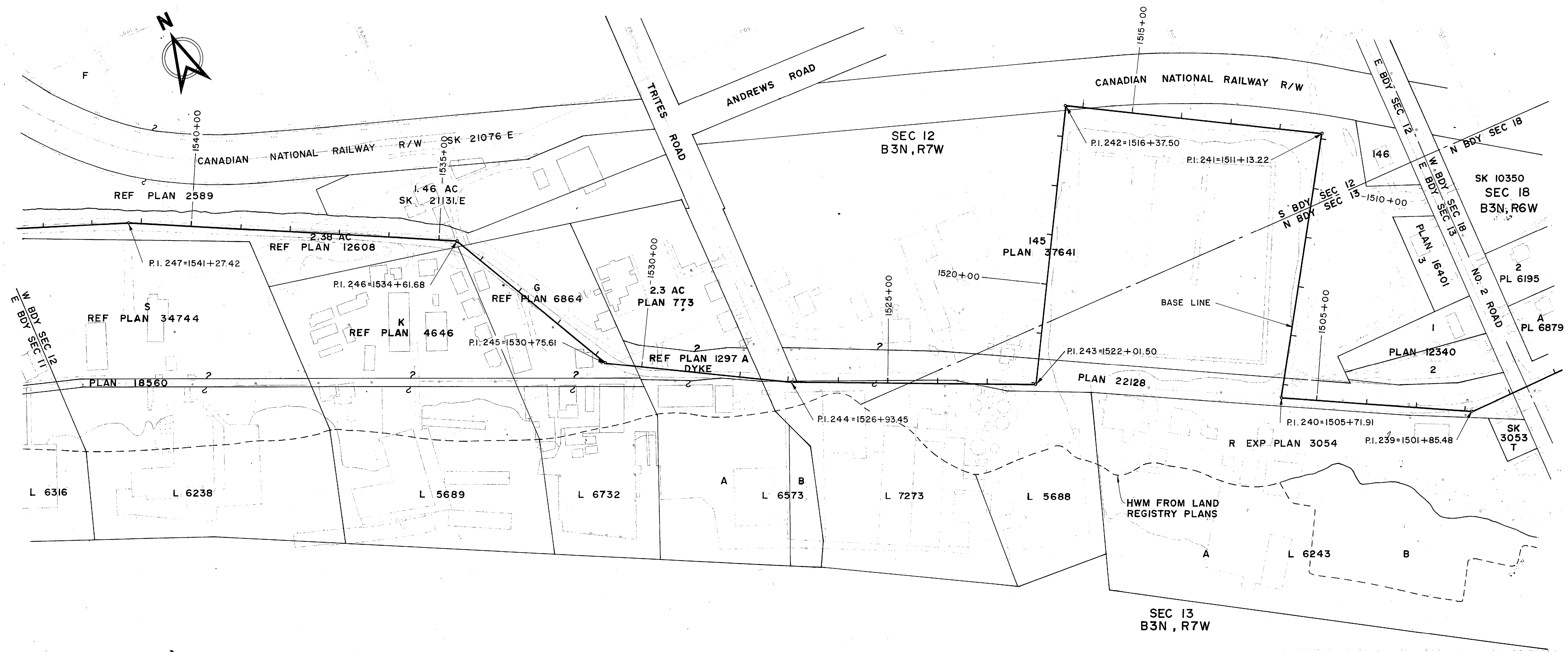
DATA COMPILED IN 1970

Municipality of Richmond 1"=200' Section Property Maps. - Sections 18 B3N, R6W.	
DWG NO.	TITLE
REFERENCES	

NO.	DESCRIPTION	BY	CH	APPD	ISSUED	NO.	DESCRIPTION	BY	CH	APPD	ISSUED
REVISIONS						REVISIONS					

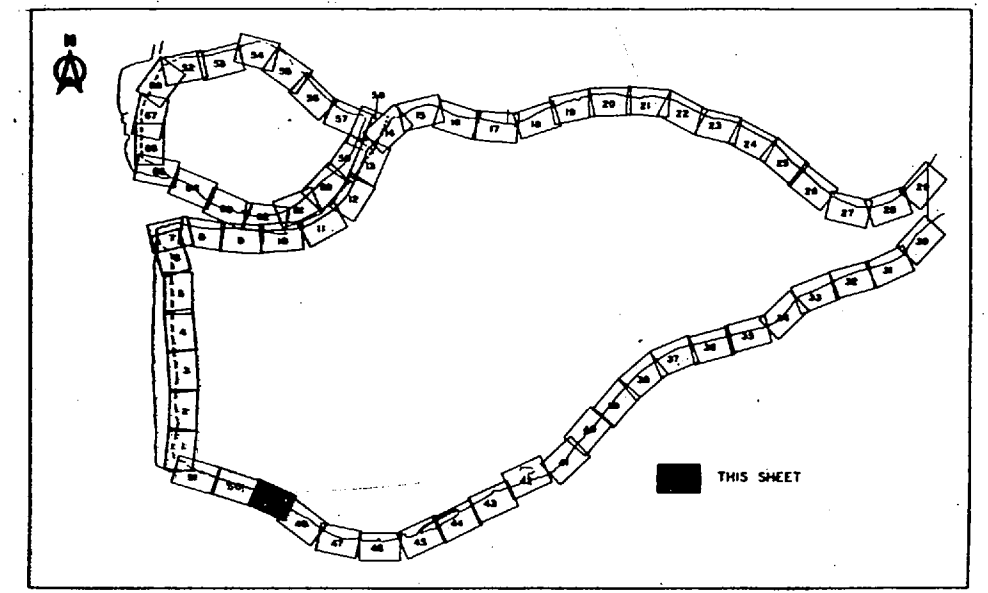
C. B. A. ENGINEERING LTD.		CONSULTING ENGINEERS		VANCOUVER, B.C., CANADA	
		THE GOVERNMENT OF THE PROVINCE OF BRITISH COLUMBIA DEPARTMENT OF LANDS FORESTS AND WATER RESOURCES WATER RESOURCES SERVICE			
ELEC		HYD		CANADA - BRITISH COLUMBIA FRASER RIVER FLOOD CONTROL 1968 AGREEMENT PROJECT No. 3 THE TOWNSHIP OF RICHMOND	
MECH		SOILS			
STR					
DES	DR	CH	GB	PROPERTY COMPOSITE PLAN SH 48 OF 68	
SCALE		1" = 100'			
ORIG ISSUE					
DWG NO.		DWG NO. 325-D-1048		REV	

THIS ISSUE SUPERSEDES ALL ISSUES WITH LETTERS PREVIOUS TO



FRASER RIVER

SEC 13
B3N, R7W



Property data shown on this drawing has been compiled from reference maps listed in the reference column. This data has been recorded in good faith but is subject to errors inherent in assembling information from varied sources without field measurement. This drawing is for information only and does not constitute a legal document.

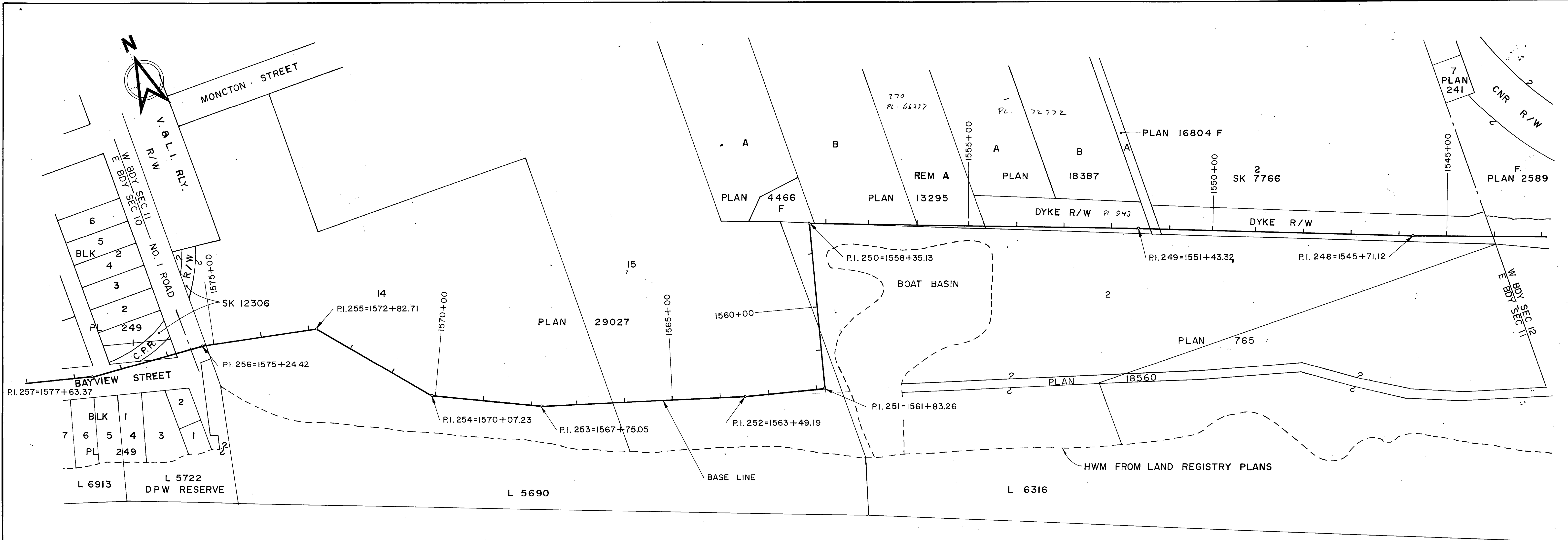
DATA COMPILED IN 1970

Municipality of Richmond 1" = 200' Section Property Maps.	
- Section 12 B3N, R7W. - Section 13 B3N, R7W. - Section 18 B3N, R6W.	
DWG. NO.	TITLE
REFERENCES	

NO.	DESCRIPTION	BY	CH	APPD	ISSUED	NO.	DESCRIPTION	BY	CH	APPD	ISSUED
REVISIONS											

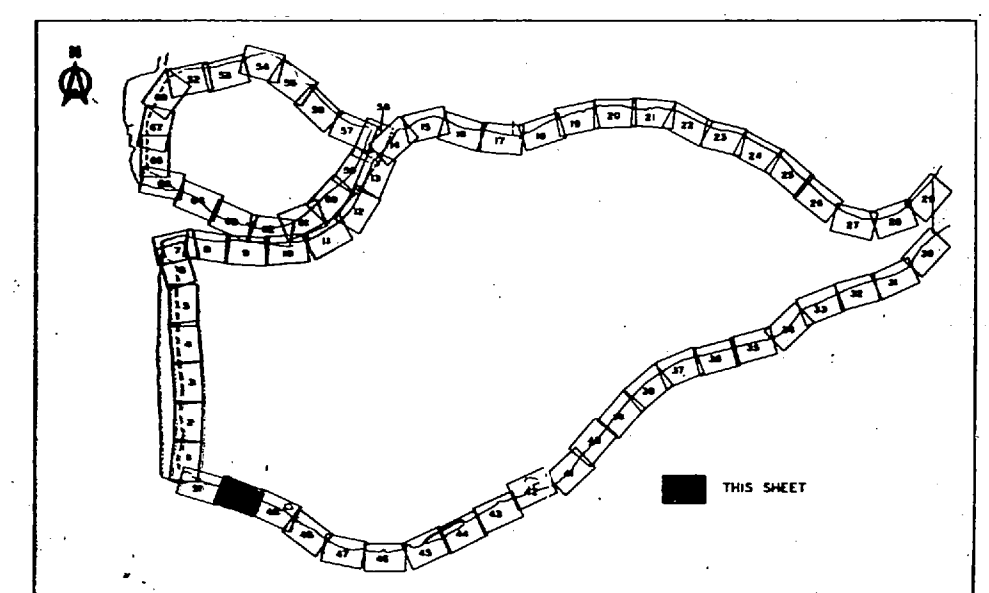
C. B. A. ENGINEERING LTD.				CONSULTING ENGINEERS VANCOUVER, B.C., CANADA	
ELEC		HYD		THE GOVERNMENT OF THE PROVINCE OF BRITISH COLUMBIA DEPARTMENT OF LANDS, FORESTS AND WATER RESOURCES WATER RESOURCES SERVICE CANADA - BRITISH COLUMBIA FRASER RIVER FLOOD CONTROL 1968 AGREEMENT PROJECT No. 3 THE TOWNSHIP OF RICHMOND	
MECH		SOILS			
STR					
DES	DR	CH	GB	PROPERTY COMPOSITE PLAN SH 49 OF 68	
SCALE		1" = 100'			
ORIG. ISSUE					
DWG. NO.				DWG. NO. 325-D-1049	
				REV	

THIS ISSUE SUPERSEDES ALL ISSUES WITH LETTERS PREVIOUS TO



SEC II
B3N, R7W

FRASER RIVER



Property data shown on this drawing has been compiled from reference maps listed in the reference column. This data has been recorded in good faith but is subject to errors inherent in assembling information from varied sources without field measurement. This drawing is for information only and does not constitute a legal document.

DATA COMPILED IN 1970

Municipality of Richmond 1"=200' Section Property Maps - Section II B3N, R7W Municipality of Richmond Steveston Aerial Survey Map-B4 Fraser River Harbour Commission Map - Sheet II
DWG NO. _____ TITLE _____
REFERENCES

NO.	DESCRIPTION	BY	CH	APPD	ISSUED	NO.	DESCRIPTION	BY	CH	APPD	ISSUED
REVISIONS						REVISIONS					

C. B. A. ENGINEERING LTD. CONSULTING ENGINEERS VANCOUVER, B.C., CANADA

THE GOVERNMENT OF THE PROVINCE OF BRITISH COLUMBIA
DEPARTMENT OF LANDS FORESTS AND WATER RESOURCES
WATER RESOURCES SERVICE

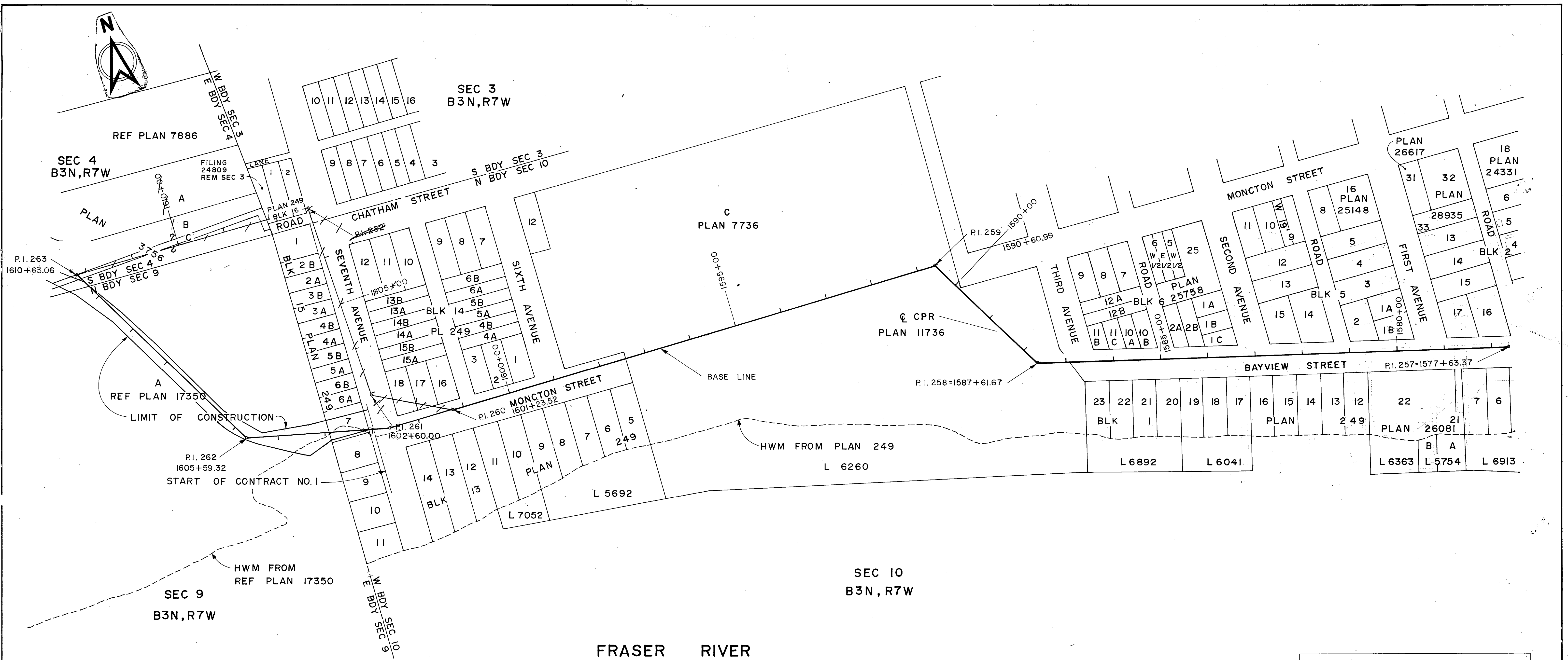

CANADA - BRITISH COLUMBIA
FRASER RIVER FLOOD CONTROL 1968 AGREEMENT
PROJECT No. 3 THE TOWNSHIP OF RICHMOND

PROPERTY COMPOSITE PLAN
SH 50 OF 68

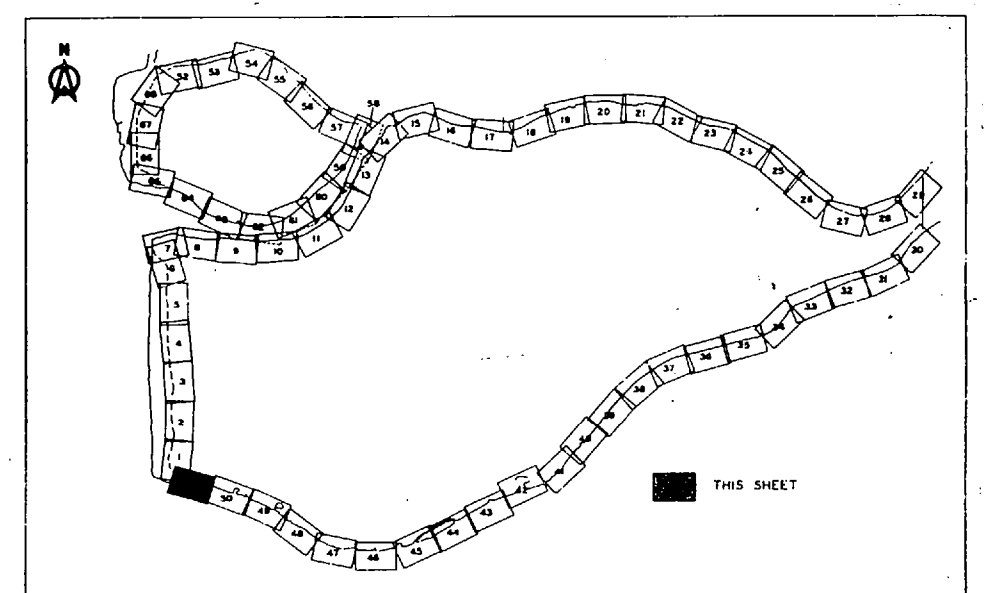
SCALE 1" = 100'

ORIG ISSUE

DWG NO. _____ DWG NO. **325-D-1050** REV _____



FRASER RIVER



Property data shown on this drawing has been compiled from reference maps listed in the reference column. This data has been recorded in good faith but is subject to errors inherent in assembling information from varied sources without field measurement. This drawing is for information only and does not constitute a legal document.
 DATA COMPILED IN 1970

325-D-1000
 Sheet Index
 Municipality of Richmond
 1"=200' Section Property Maps
 -Section 9 B3N R7W
 -Section 10 B3N R7W
 Municipality of Richmond
 Steveston Aerial Survey Maps
 C2, B2, B3, B4
 Fraser River Harbour
 Commission Map - Sheet 11

DWG NO.	TITLE
	REFERENCES

NO.	DESCRIPTION	BY	CH	APPD	ISSUED	NO.	DESCRIPTION	BY	CH	APPD	ISSUED
REVISIONS											

C. B. A. ENGINEERING LTD.		CONSULTING ENGINEERS		VANCOUVER, B.C., CANADA	
RECOMMENDED CHIEF, PROJECTS DIV.		ELEC	HYD	THE GOVERNMENT OF THE PROVINCE OF BRITISH COLUMBIA DEPARTMENT OF LANDS FORESTS AND WATER RESOURCES WATER RESOURCES SERVICE	
DATE		MECH	SOILS	CANADA - BRITISH COLUMBIA FRASER RIVER FLOOD CONTROL 1968 AGREEMENT PROJECT No. 3 THE TOWNSHIP OF RICHMOND	
APPROVED DIRECTOR		DES	DR	CH	GB
DATE		SCALE 1" = 100'		PROPERTY COMPOSITE PLAN SH 51 OF 68	
ORIG ISSUE		DWG NO.		DWG NO. 325-D-1051	