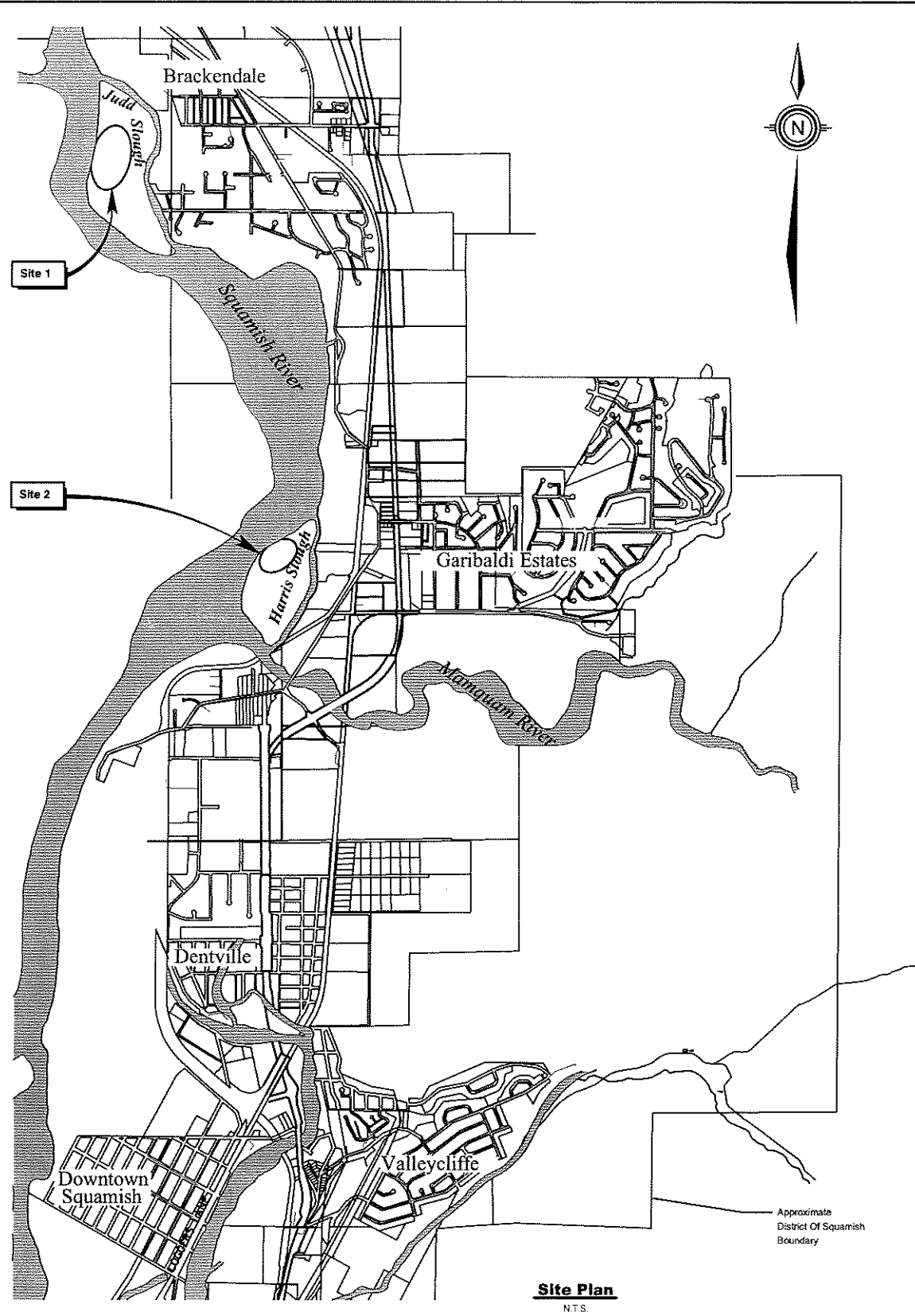


C:\0400-0489\463-188\500-Drawings\463188\314\FCD.dwg Mar 17/08 10:18 AM




DRAWING LIST		
SHEET No.	Dwg. No.	TITLE
1	G1	LOCATION MAP, SITE PLAN AND DRAWING LIST
2	SW1	MID ISLAND SITE PLAN 7+360 TO 7+500
3	SW2	MID ISLAND SECTIONS 7+360 TO 7+500
4	SW3	JUDD SLOUGH SITE PLAN 11+850 TO 12+120
5	SW4	JUDD SLOUGH SITE PLAN 11+580 TO 11+850
6	SW5	JUDD SLOUGH SECTIONS 11+580 TO 11+860
7	SW6	JUDD SLOUGH SECTIONS 11+900 TO 12+120



DISTRICT OF SQUAMISH 2007/2008 SQUAMISH RIVER DYKE BANK PROTECTION WORKS CONTRACT NO. 463-188

Issued for	Issue	Date	Issued By	Rev. No.	Date	Designed	Drawn	Checked	Description of Revision	Rev. No.	Date	Designed	Drawn	Checked	Description of Revision
Reference				0	Mar 20, 08	JM	RM	ST	RECORD DRAWINGS						
Approvals															
Tender															
Permits															
Construction															
Record Drawings	RO	Mar 20, 08													



KERR WOOD LEIDAL
associates limited
CONSULTING ENGINEERS

DISTRICT OF SQUAMISH 2007/2008 SQUAMISH RIVER DYKE BANK PROTECTION WORKS LOCATION MAP, SITE PLAN AND DRAWING LIST			
KWL Project No.	463-188	Scale	AS SHOWN
Sheet	1 of 7	Rev. No.	0
Client:	District of Squamish	Dwg. Number	G1



E 489700

E 489600

EDGE OF GRAVEL BAR AS SURVEYED IN THE FIELD

N 5510000

N 5509900

N 5508800

HARRIS SLOUGH

GRAVEL BAR

SQUAMISH RIVER

EXISTING DYKE CREST

TOP OF RIPRAP

GRANULAR FILTER PLACED ON BENCH 3 m WIDE

TOE OF RIPRAP

CONSTRUCTED RIPRAP BANK PROTECTION

DOWNSTREAM LIMIT OF WORKS


UPSTREAM LIMIT OF WORKS

AT FULL SIZE THIS BAR MEASURES 100mm. ALL SCALES REFERENCED TO FULL SIZE

Mar 20/08 1:28 PM

D:\0400-0489\463-188\500\Drawings\463-188SW1-RCD.dwg

Issued for	Issue	Date	Issued By	Rev. No.	Date	Designed	Drawn	Checked	Description of Revision	Rev. No.	Date	Designed	Drawn	Checked	Description of Revision
Reference				0	MAR 20/08	JM	RM	[Signature]	RECORD DRAWING						
Approvals															
Tender															
Permits															
Construction															
Record Drawings	R0	MAR 20/08	[Signature]												



KWL KERR WOOD LEIDAL
associates limited
CONSULTING ENGINEERS

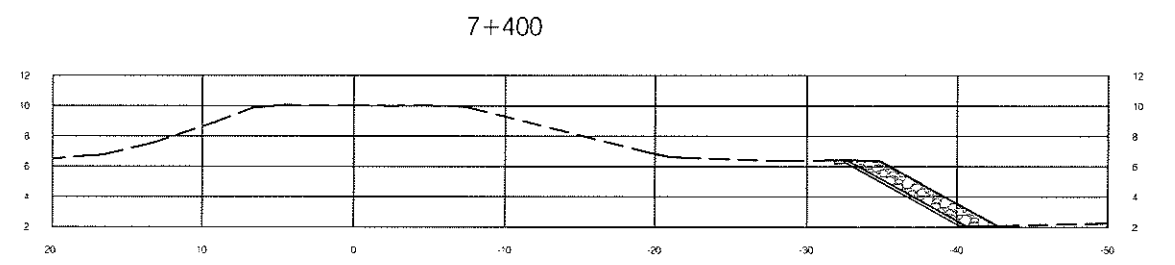
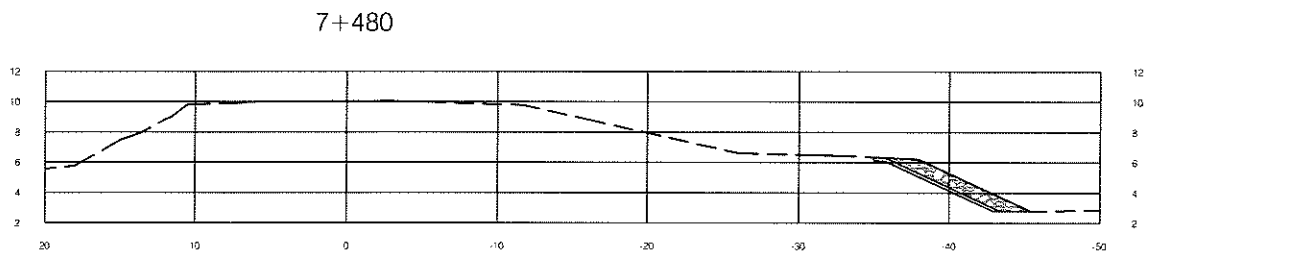
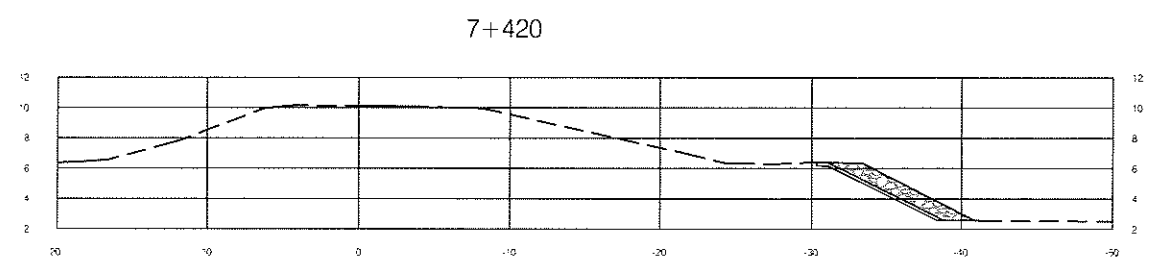
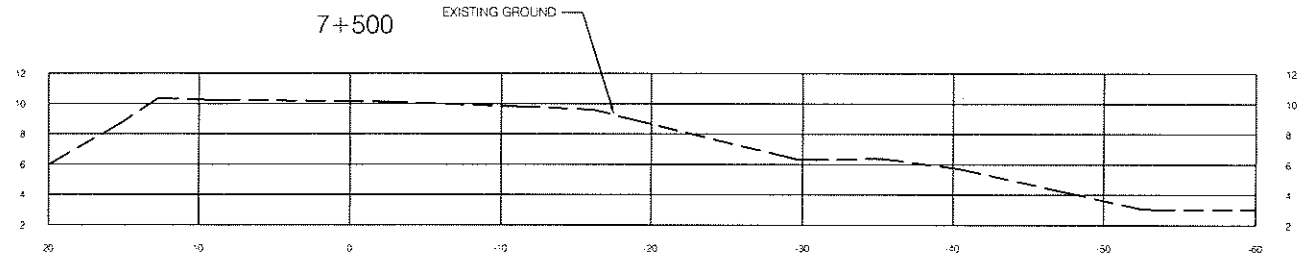
**DISTRICT OF SQUAMISH
2007/2008 SQUAMISH RIVER DYKE
BANK PROTECTION WORKS
MID ISLAND SITE PLAN 7+360 TO 7+500**

KWL Project No. 463.188 Scale 1:500
Sheet 2 of 7 Rev. No. 0 **SW1**
Client: DISTRICT OF SQUAMISH

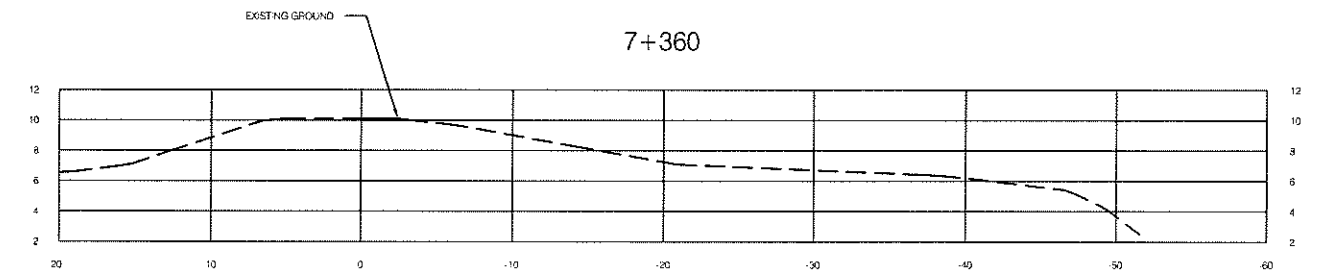
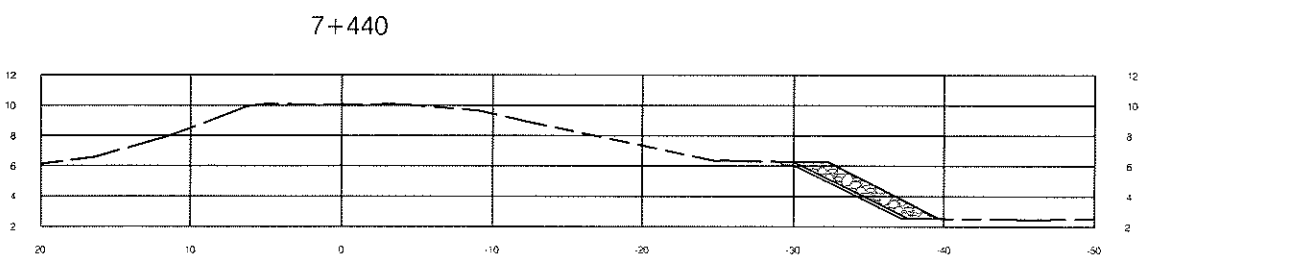
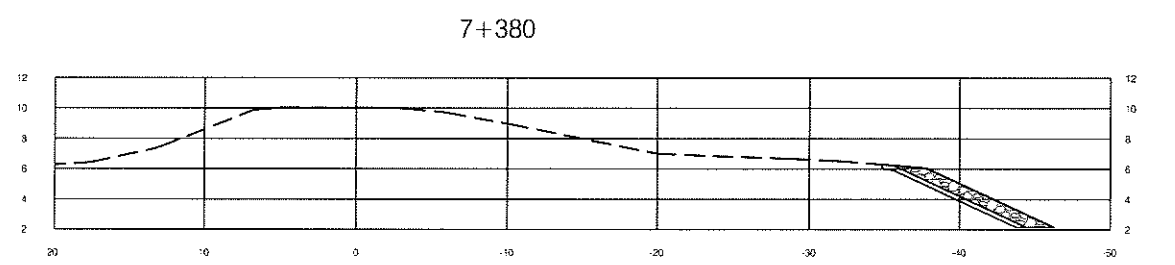
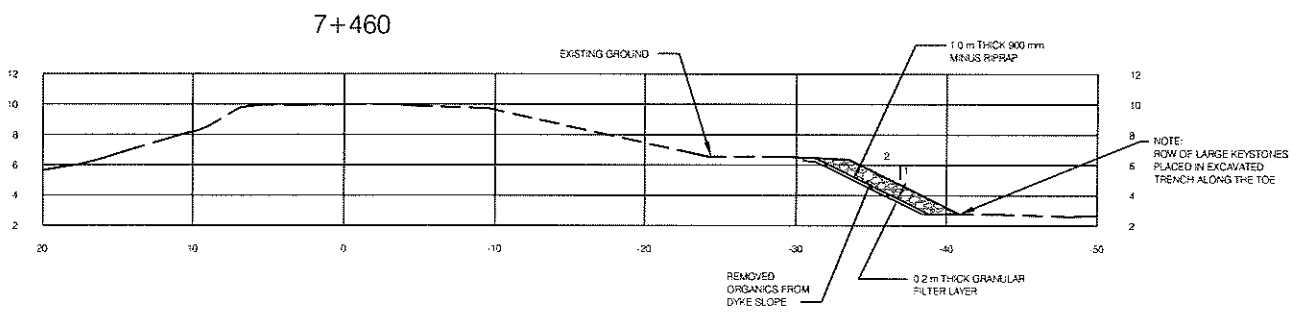
AT FULL SIZE THIS BAR MEASURES 100mm. ALL SCALES REFERENCED TO FULL SIZE.

Mar 20/08 2:31 PM


C:\0400-0499\463-1861500-Drawings\4631861502-RCD.dwg



NOTES:
 1. MOST OF THE RIPRAP FOR THIS SITE WAS SUPPLIED FROM THE DOWD DEVELOPMENT SITE EAST OF HIGHWAY 99 FROM ROCK EXCAVATION.
 2. REMAINING MATERIAL WAS SOURCED FROM THE J. HUNTER QUARRY IN THE CHEAKAMUS RIVER VALLEY.



Issued for	Issue	Date	Issued By	Rev. No.	Date	Designed	Drawn	Checked	Description of Revision	Rev. No.	Date	Designed	Drawn	Checked	Description of Revision
Reference				0	MAR 20/08	JM	RM	[Signature]	RECORD DRAWING						
Approvals															
Tender															
Permits															
Construction															
Record Drawings	RD	MAR 20/08	[Signature]												



kwj KERR WOOD LEIDAL
 associates limited
 CONSULTING ENGINEERS

**DISTRICT OF SQUAMISH
 2007/2008 SQUAMISH RIVER DYKE
 BANK PROTECTION WORKS
 MID ISLAND SECTIONS 7+360 TO 7+500**

KWL Project No. 463 188 Scale 1:250
 Sheet 3 of 7 Rev. No. 1 **SW2**
 Client: DISTRICT OF SQUAMISH Drawing Number



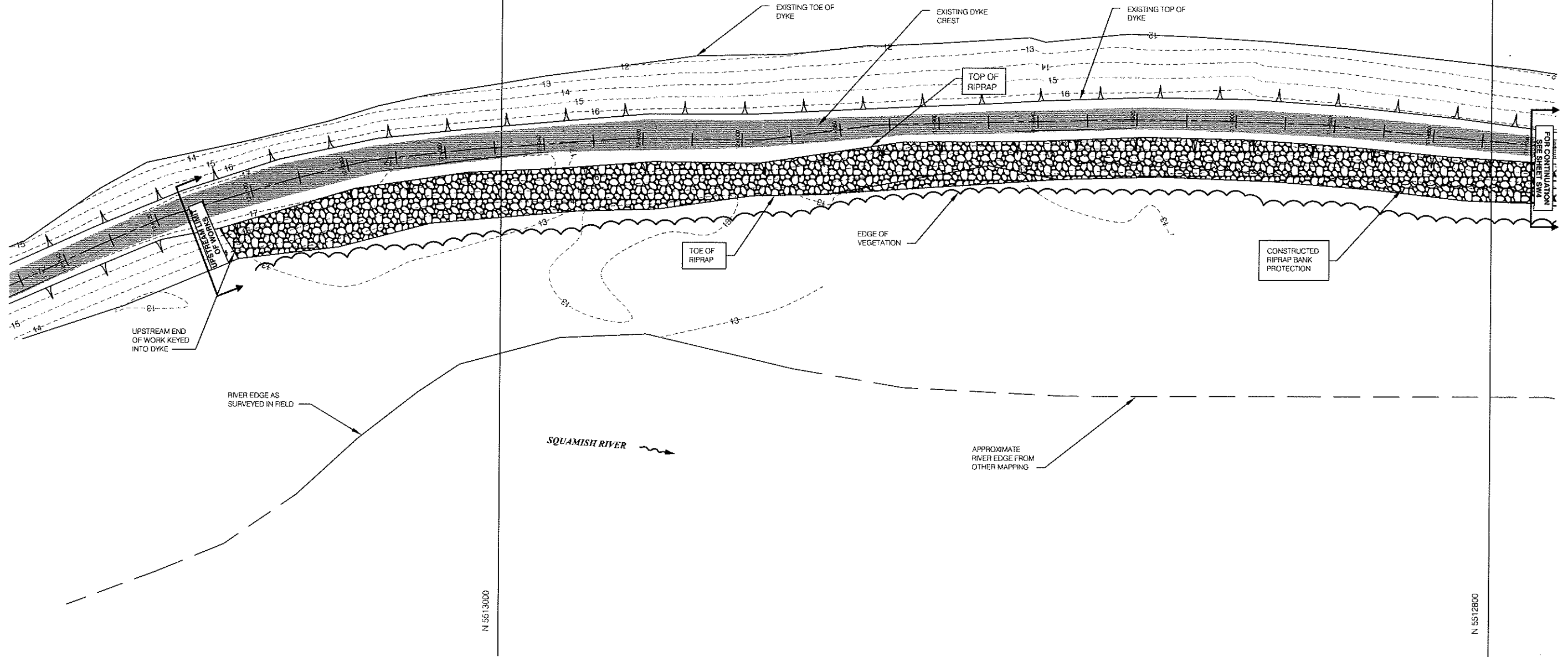
N 5513000

N 5512800

E 488200

E 488200

JUDD SLOUGH




AT FULL SIZE THIS DRAWING MEASURES 100mm. ALL SCALES REFERENCED TO FULL SIZE.

Mar. 20/08 1:20 PM

C:\p4000-0459\463-185\500-Draw\185\500-Draw\185\463-185\500-RCD.dwg

Issued for	Issue	Date	Issued By	Rev. No.	Date	Designed	Drawn	Checked	Description of Revision	Rev. No.	Date	Designed	Drawn	Checked	Description of Revision
Reference				0	MAR 20/08	JM	RM		RECORD DRAWING						
Approvals															
Tender															
Permits															
Construction															
Record Drawings	RD	MAR 20/08	JM												

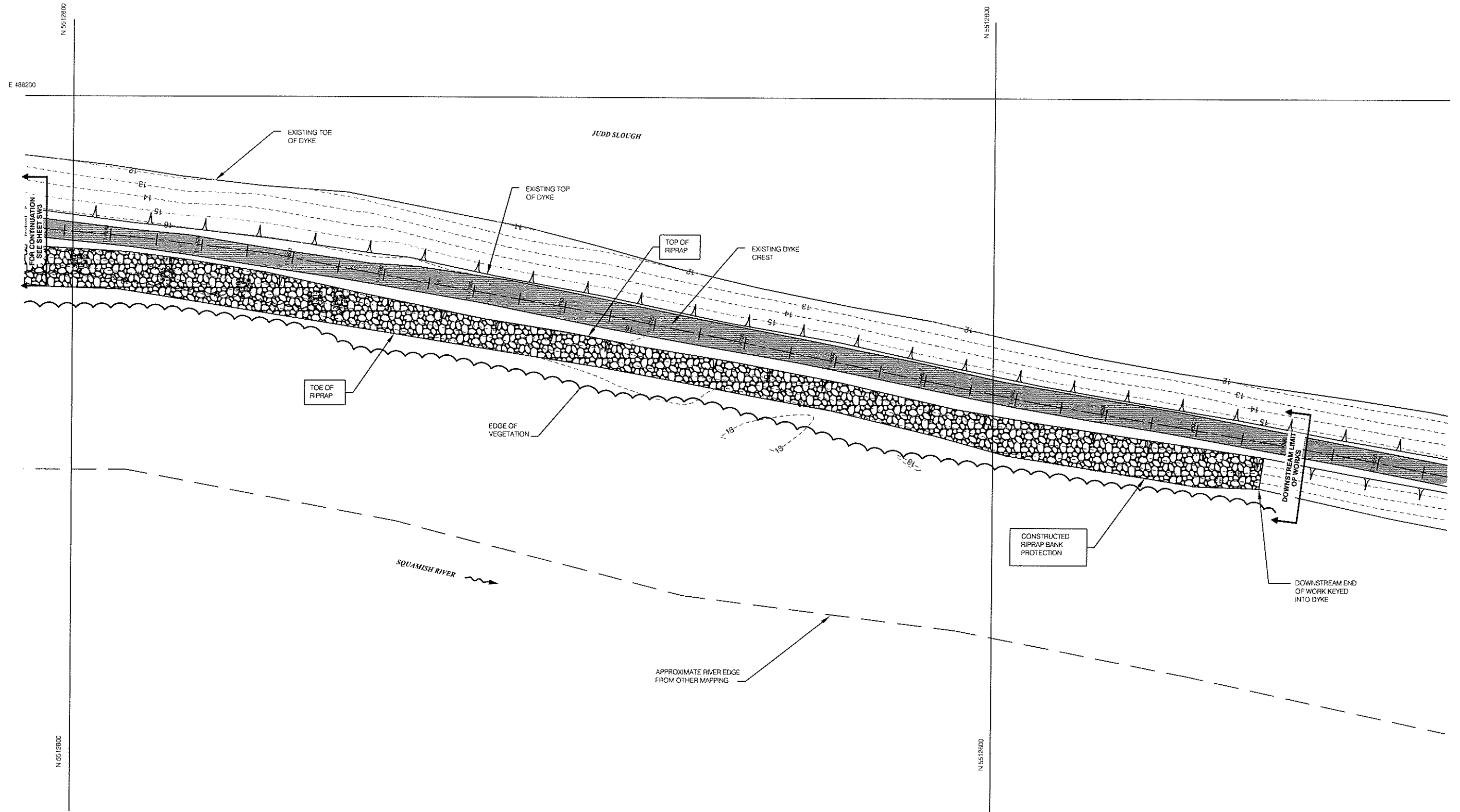


kw KERR WOOD LEIDAL
associates limited
CONSULTING ENGINEERS

**DISTRICT OF SQUAMISH
2007/2008 SQUAMISH RIVER DYKE
BANK PROTECTION WORKS
JUDD SLOUGH SITE PLAN 11+850 TO 12+120**

KWL Project No. 463.188	Scale 1:500	SW3 Drawing Number
Sheet 4 of 7	Rev. No. 0	

Client: DISTRICT OF SQUAMISH




AT FULL SIZE THIS BAR MEASURES 100mm. ALL SCALES REFERENCED TO FULL SIZE.

Mar. 20/08 1:32 PM

C:\0400\0498\463-188\500.Dwg\figs\463188SW4-PCD.dwg

Issued for	Issue	Date	Issued By	Rev. No.	Date	Designed	Drawn	Checked	Description of Revision	Rev. No.	Date	Designed	Drawn	Checked	Description of Revision
Reference				0	MAR 20/08	JM	RM	[Signature]	RECORD DRAWING						
Approvals															
Tender															
Permits															
Construction															
Record Drawings	RD	MAR 20/08	[Signature]												



KWL KERR WOOD LEIDAL
associates limited
 CONSULTING ENGINEERS

**DISTRICT OF SQUAMISH
 2007/2008 SQUAMISH RIVER DYKE
 BANK PROTECTION WORKS
 JUDD SLOUGH SITE PLAN 11+580 TO 11+850**

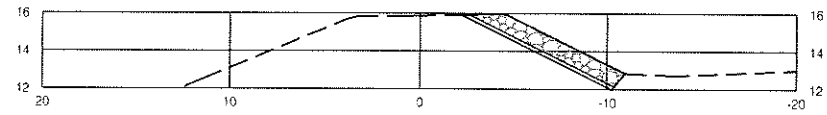
KWL Project No. 463.188 Scale 1:500
 Sheet 5 of 7 Rev. No. 0 **SW4**
 Client: DISTRICT OF SQUAMISH Drawing Number

AT FULL SIZE THIS BAR MEASURES 100mm. ALL SCALES REFERENCED TO FULL SIZE.

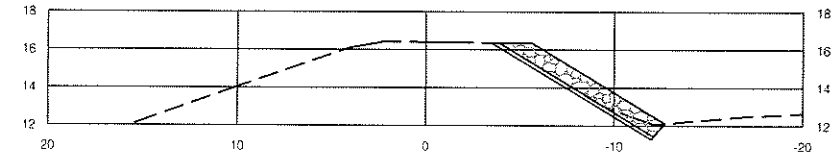
Mar 20/08 2:53 PM

C:\0100-0409\463-188\500-Drawing\0463188\500-RCD.dwg

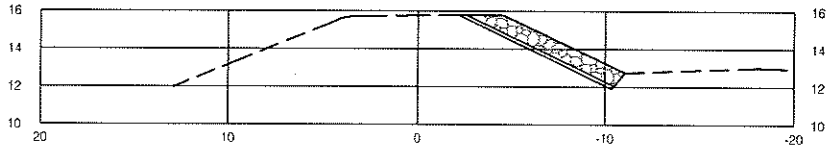
11+700



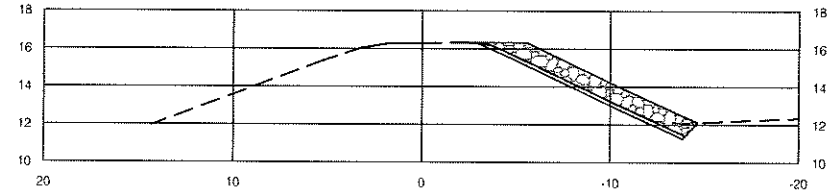
11+860



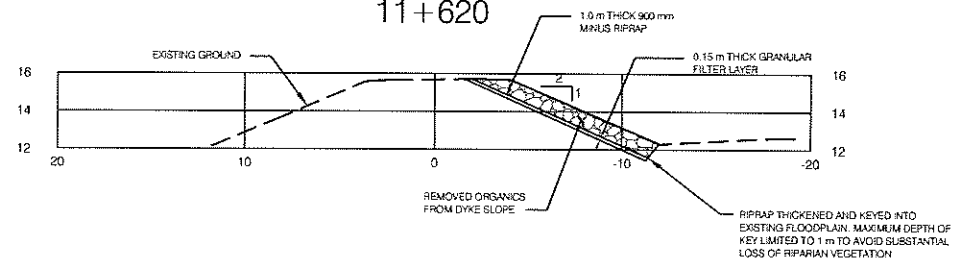
11+660



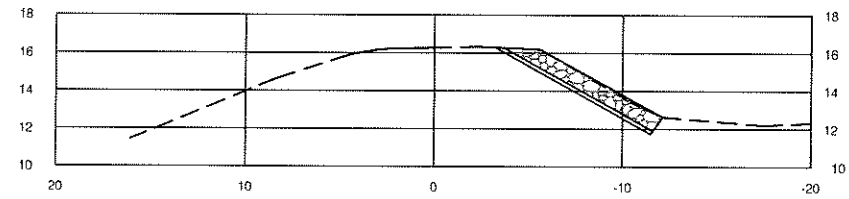
11+820



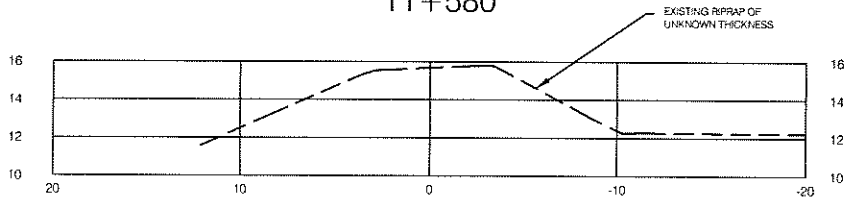
11+620



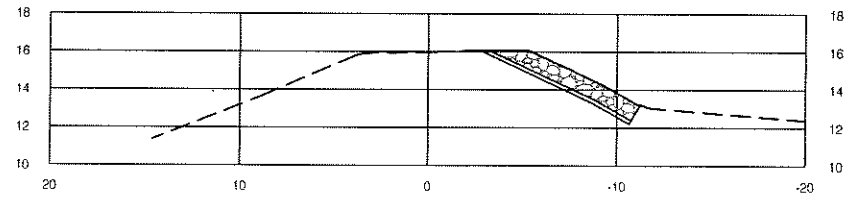
11+780




11+580



11+740



Issued for	Issue	Date	Issued By	Rev. No.	Date	Designed	Drawn	Checked	Description of Revision	Rev. No.	Date	Designed	Drawn	Checked	Description of Revision
Reference				0	MAR 20/08	JM	RM	[Signature]	RECORD DRAWING						
Approvals															
Tender															
Permits															
Construction															
Record Drawings	RO	MAR 20/08	[Signature]												



kw KERR WOOD LEIDAL
associates limited
CONSULTING ENGINEERS

**DISTRICT OF SQUAMISH
2007/2008 SQUAMISH RIVER DYKE
BANK PROTECTION WORKS
JUDD SLOUGH SECTIONS 11+580 TO 11+860**

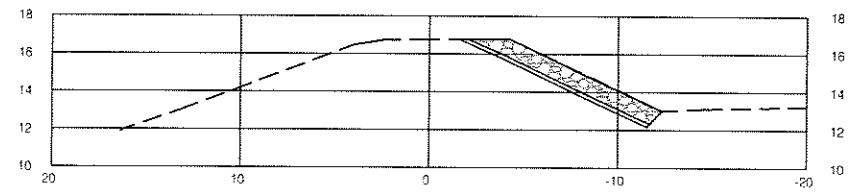
KWL Project No. 463.188 Scale 1:200
Sheet 6 of 7 Rev. No. 1 Drawing Number **SW5**
Client: DISTRICT OF SQUAMISH

AT FULL SIZE THIS BAR MEASURES 100mm. ALL SCALES REFERENCED TO FULL SIZE.

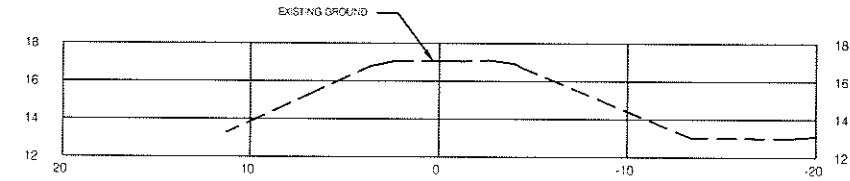
Mar 20/08 2:49 PM

C:\0400-0498-463-188\500-Drawings\463188\SW6-RCD.dwg

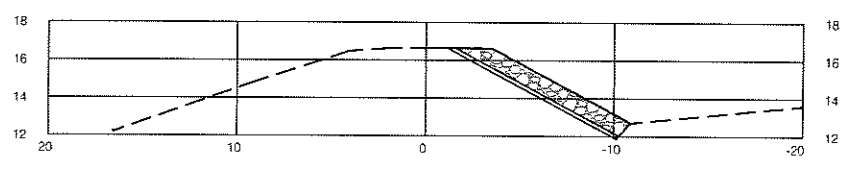
11+980



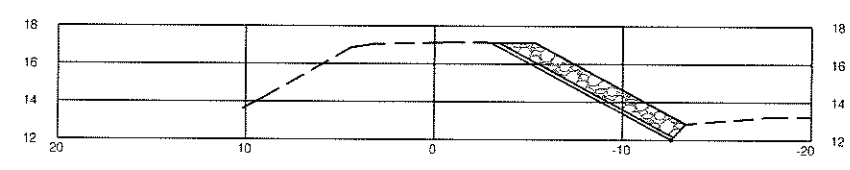
12+120



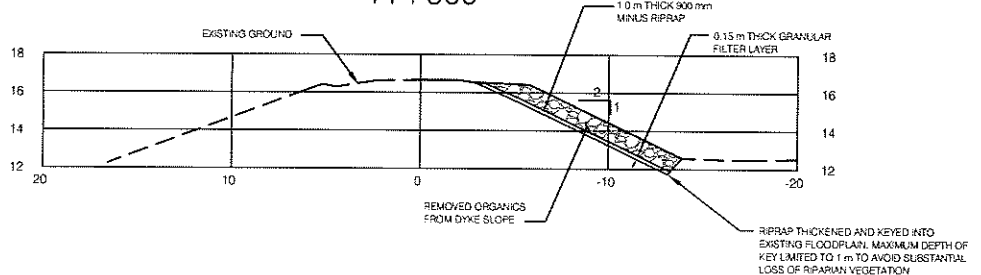
11+940



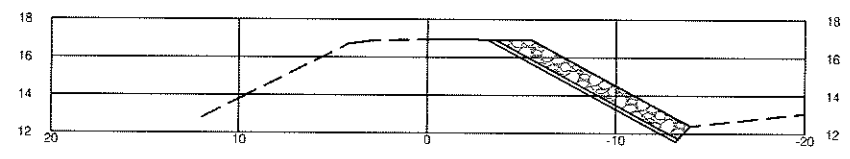
12+100



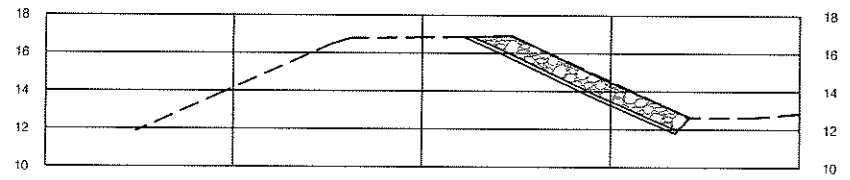
11+900




12+060



12+020



Issued for	Issue	Date	Issued By	Rev. No.	Date	Designed	Drawn	Checked	Description of Revision	Rev. No.	Date	Designed	Drawn	Checked	Description of Revision
Reference				0	MAR 20/08	JM	RM	BTM	RECORD DRAWING						
Approvals															
Tender															
Permits															
Construction															
Record Drawings	R0	MAR 20/08	BTM												



kw KERR WOOD LEIDAL
associates limited
CONSULTING ENGINEERS

DISTRICT OF SQUAMISH
2007/2008 SQUAMISH RIVER DYKE
BANK PROTECTION WORKS
JUDD SLOUGH SECTIONS 11+850 TO 12+120

KWL Project No. 463.188 Scale 1:200
Sheet 7 of 7 Rev. No. 1 Drawing Number
Client: DISTRICT OF SQUAMISH