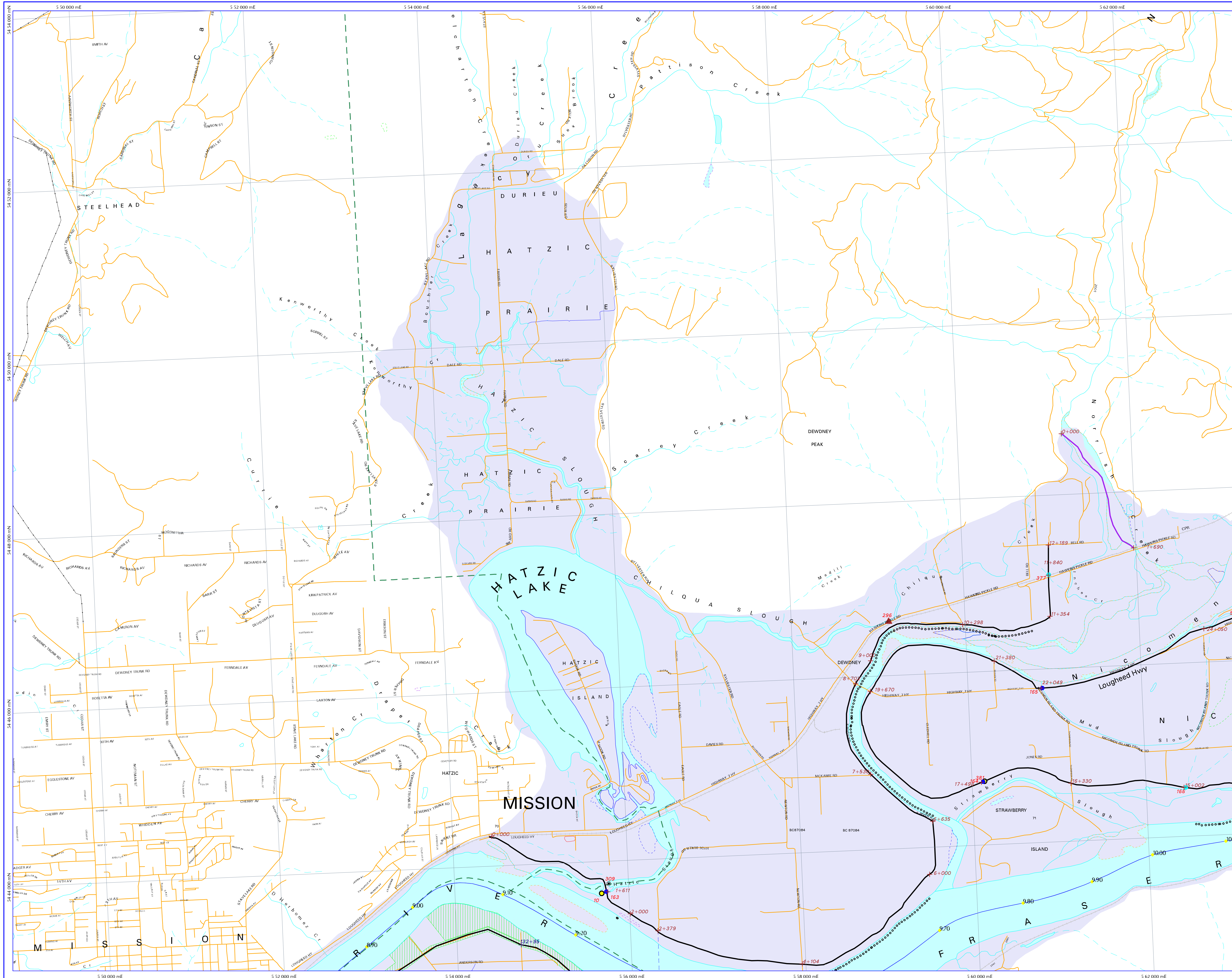


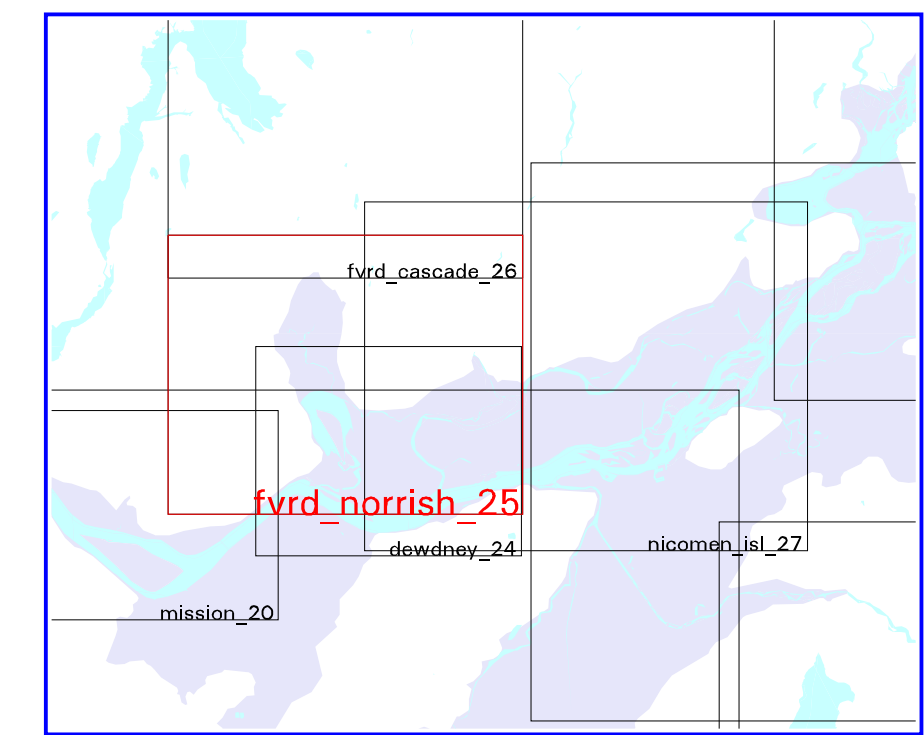
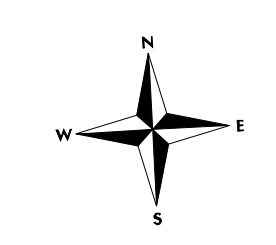
LOCAL DIKING AUTHORITY

NOLA (Norrish Cr. South)



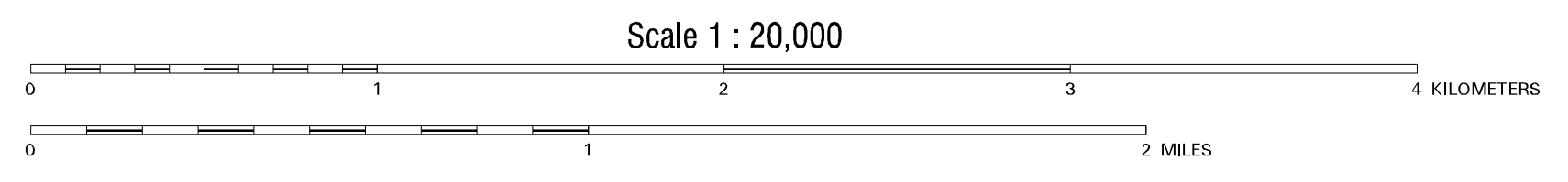
- Pumpstation
- Floodbox
- Open Culvert
- Pumpstation/Floodbox
- + Metric Stationing 0+000
- + Imperial Stationing 0+00
- Low Dike
- Staff Gauge
- Relief Well
- ▲ Special Concern
- Flood Profile Point Incl. Freeboard
- ∩ Flood Profile Line
- ∩ Administrative Boundary
- ∩ Municipal Boundary
- ∩ Water Pipeline
- ∩ Sewer Pipeline
- ∩ BC Gas Pipeline
- ∩ West Coast Energy Pipeline
- ∩ Oil
- Riprap
- ∩ Local Authority's Standard Dike
- ∩ Local Authority's Non-Standard Dike
- ∩ Other Dike
- ∩ Dikes Outside Local Area - See Note 1
- ∩ No Local Authority Dike (NOLA)
- ∩ Indian Reserve
- ∩ Floodplain
- ∩ Regional District Park
- ∩ Provincial Park

Note 1: Dikes are shown for reference purposes and are outside local diking authority area.



Printed from Digital Files by the Ministry of Sustainable Resource Management
Projection: ALBERS NAD83
Date printed: 29-MAR-2004
File: fvr_d_norrish_25.gra

FVRD/ NORRISH/ SYLVESTER ROAD SOUTH



IMPORTANT NOTICE & DISCLAIMER:
The floodplain boundaries and related flood protection infrastructure shown are provided to support flood emergency preparedness, planning & response; broad-based floodplain management, planning & reviews; and other related activities. It is NOT intended to replace detailed floodplain maps designated under the 1987 Canada/B.C. Floodplain Mapping Agreement.
FLOODING MAY OCCUR OUTSIDE OF THE FLOODPLAIN AREAS SHOWN.
The data was compiled from various sources; it is not warranted as to its accuracy or sufficiency by the Ministry of Water, Land and Air Protection, and is not intended for legal purposes.
The map is provided for the purposes of information and convenience only.

