

Pemberton Village

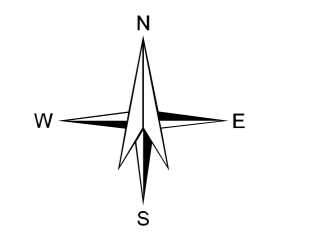
pemb_vil_35

Local Diking Authorities
Pemberton Valley Dyking District
Other Flood Control Works (Pemberton Meadows Berm)
SLRD (Jason Cr. Dike)

Legend

- Pumpstation / Floodbox
- Pumpstation
- Floodbox
- Open Culvert
- Staff Gauge
- Dike Crest Gauge
- Water Survey Canada (WSC) Real Time Gauge
- Relief Well
- Low Dike
- Special Concern
- Metric Stationing 0+000
- Imperial Stationing 0+00
- Flood Profile Points Incl. Freeboard †
- Flood Profile Line
- RipRap
- Local Authority's Standard Dike §
- Local Authority's Non-Standard Dike §§
- Other Flood Control Works
- Fish and Wildlife Water Related Structure
- Dikes Outside Local Area (See Note 1)
- Floodplain
- Municipal Boundary
- Indian Reserves
- Provincial Park
- Regional District Park
- Water Pipeline
- Sewer Pipeline
- Gas Pipeline
- Energy Pipeline
- Oil
- Electrical transmission line
- Pipeline
- Rail Line

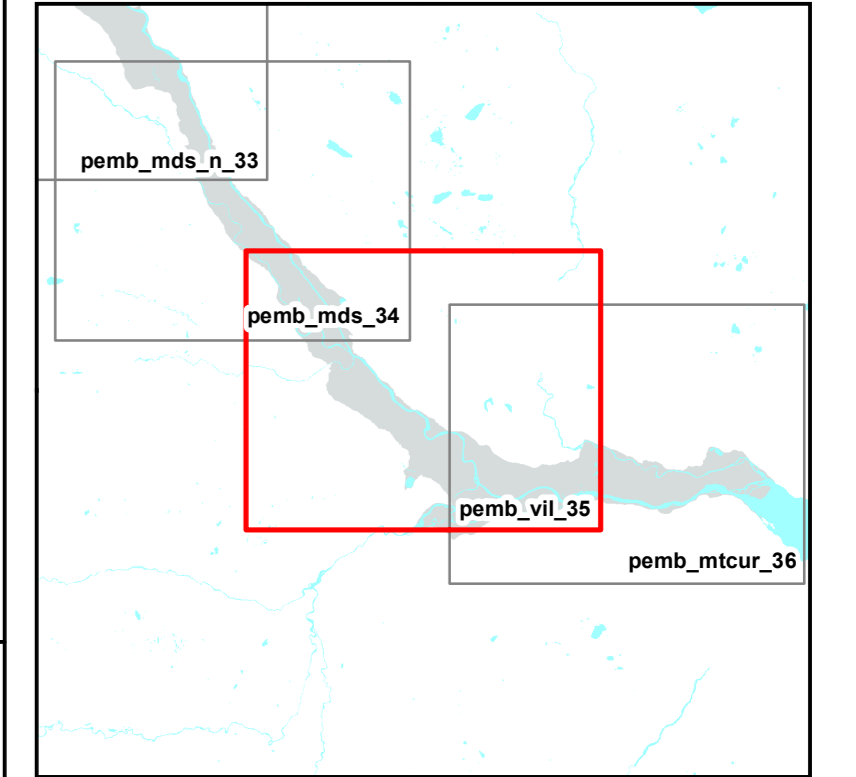
Note 1: Dikes are shown for reference purposes and are outside local diking authority area.



Notes Specific to Local Diking Authorities

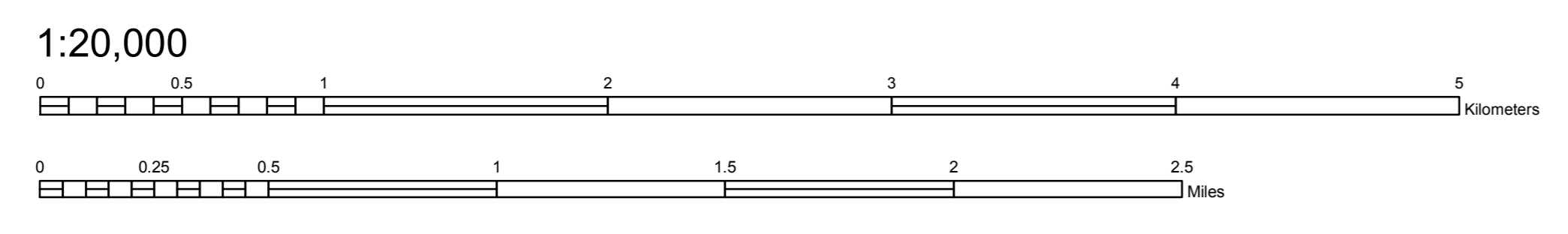
This area contains several Indian Reserves, including MOUNT CURRIE 1 through 10. The map shows the boundaries of these reserves and the diking authority areas. The SLRD (Jason Cr. Dike) is shown as a red line, while other dikes are shown in green or yellow. The map also indicates the location of various floodplains and other flood control works.

Index Map



Maps produced for Ministry of Forests, Lands and Natural Resource Operations, South Coast Region
 Map Projection: Albers, NAD83
 Grid Projection: UTM Zone 10N, NAD 83
 Revised Date: June 1, 2011
 File: pemb_vil_35

PEMBERTON VILLAGE



IMPORTANT NOTICE & DISCLAIMER

The floodplain boundaries and related flood protection infrastructure shown are provided to support flood emergency preparedness, planning & response; broad-based floodplain management, planning & reviews, and other related activities. It is NOT intended to replace detailed floodplain maps designated under the 1987 Canada/BC Floodplain Mapping Agreement.

FLOODING MAY OCCUR OUTSIDE OF THE FLOODPLAIN AREAS SHOWN.

The data was compiled from various sources; it is not warranted as to its accuracy or sufficiency by the Ministry of Forests, Lands and Natural Resource Operations, and is not intended for legal purposes.

§ Standard dike - a flood protection structure that meets, or has met, provincial dike standards that are regulated by the Inspector of Dikes under the Dike Maintenance Act. Due to morphological, hydrological, and other changes in or about river systems, such a dike shown on the map may not continue to meet current standards. **IMPORTANT:** To verify a standard dike's current status, the Inspector of Dikes office should be contacted.

§§ Non-standard dike - a flood protection structure that has a lower level of protection than that provided by a standard dike. Flood protection works that conform to this classification often protect rural agricultural lands and are sometimes referred to as agricultural dikes.

Pemberton Village
 pemb_vil_35