

WATER LICENCE DISPOSITION RECORD

File #: F047744 Water Licence #: 0300038

Stream Name: Echo Lake

Date of Disposition: Jun 23, 2014

Abandoned

Cancelled

Refused

Superseded by Licence #/s: _____

Close File? Yes No


Noted by: DM Date: Dec 10, 2014
(Financial Services Branch Representative)

THE PROVINCE OF BRITISH COLUMBIA—WATER ACT
FINAL WATER LICENCE

Leo J. and Joan M. Simoneau of Echo Lake Resort, R.R. #1, Lumby, B.C.
VOE 2GO

is/are hereby authorized to divert and use water as follows:—

- (a) The source(s) of the water-supply is/are Echo Lake.
- (b) The point(s) of diversion is/are located as shown on the attached plan.
- (c) The date from which this licence shall have precedence is 19th August, 1970.
- (d) The purpose for which the water is to be used is industrial (resort) and industrial (watering lawns).
- (e) The maximum quantity of water which may be diverted for industrial (resort) purpose is 4,000 gallons a day, and for industrial (watering lawns) purpose is 1 acre foot per annum, and such additional quantity as the Engineer may from time to time determine should be allowed for losses.
- (f) The period of the year during which the water may be used for industrial (resort) purpose is the whole year and for industrial (watering lawns) purpose is 1st April to 30th September.
- (g) The land upon which the water is to be used and to which this licence is appurtenant is that part of the Northeast $\frac{1}{4}$ of Section 11, Township 45, Osoyoos Division of Yale District, held under Park Use Permit 361.
- (h) The works authorized hereunder are diversion structure, pump, pipe, tank and sprinkler system,
located as shown on the attached plan.
- (i) This licence is issued in substitution of Conditional Water Licence No. 37663.



H.D. DeBeck,
Comptroller of Water Rights.

File No. 0300038

Date issued: 15th February, 1977

Final Licence No. 47744

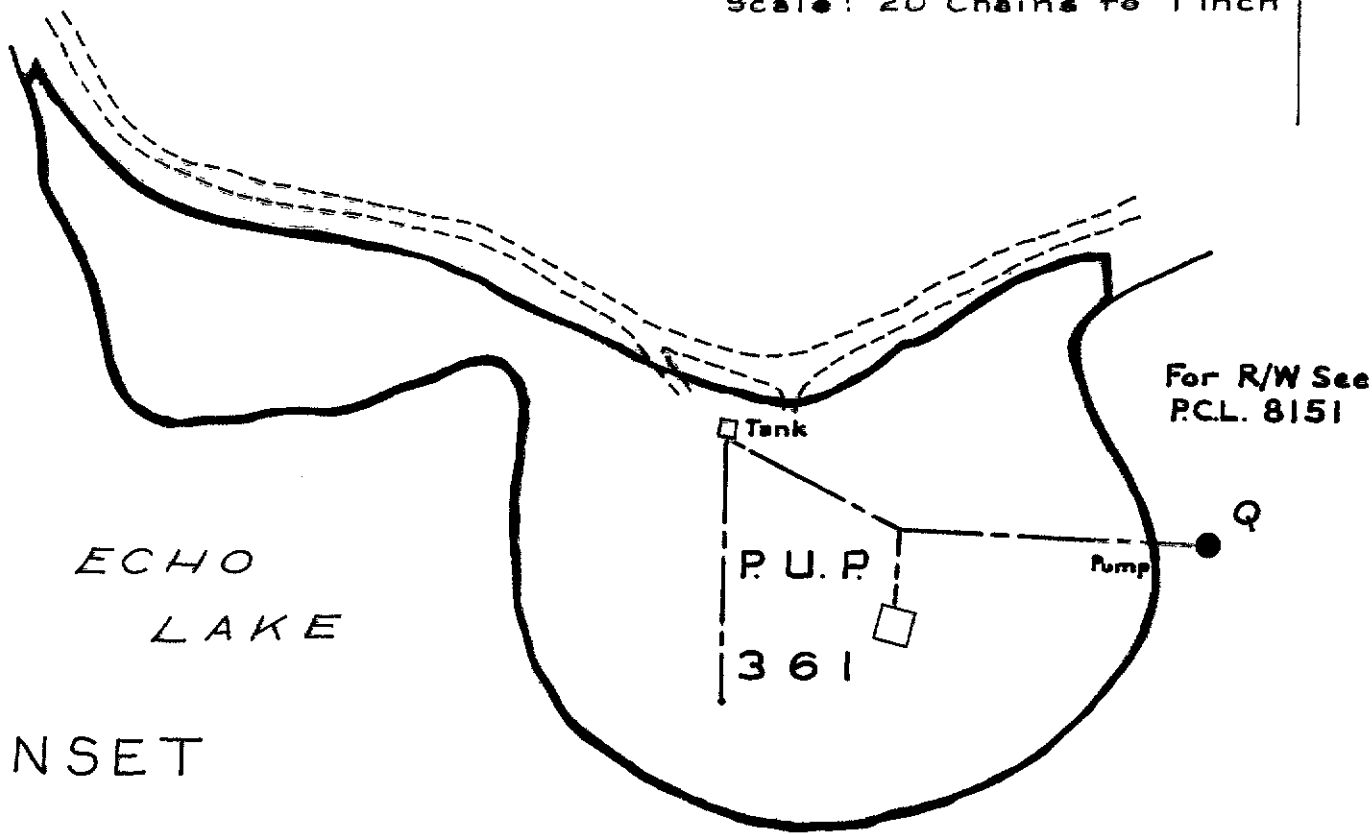
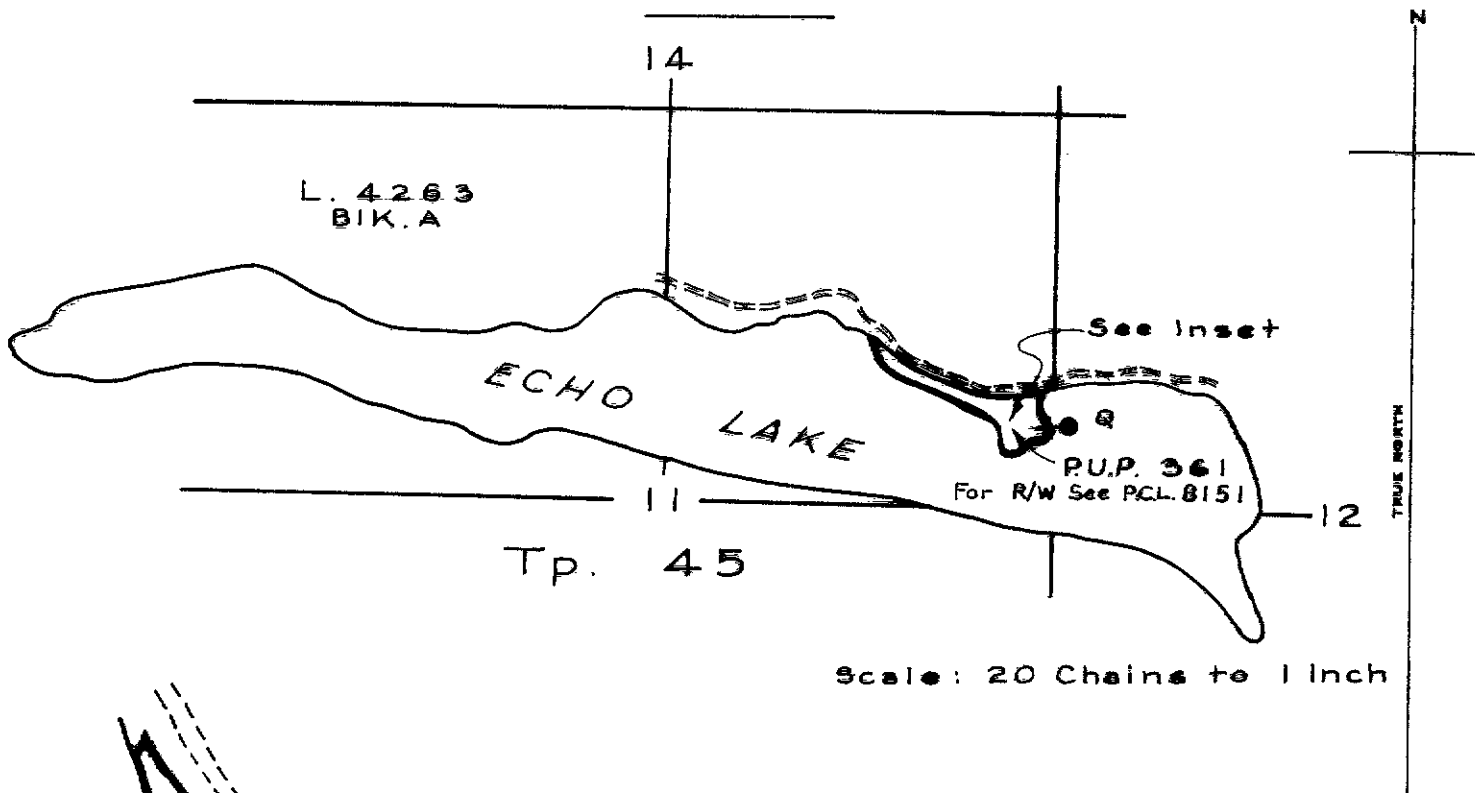
ENTERED ON
Map No. 8432
By S. L. W.

British



Columbia

VERNON WATER DISTRICT
OSOYOOS DIVISION OF YALE DISTRICT



INSET

LEGEND

- Point of Diversion ●
- W.R. Map 8432
- Pipe ———

The boundaries of the land to which this licence is appurtenant are shown thus: **—————**

Signature: *[Handwritten Signature]*

Date 15th Feb. 1977
F.L. 47744 for C.L. 37663
File 0300038

Lumby Precinct