

THE PROVINCE OF BRITISH COLUMBIA—WATER ACT

CONDITIONAL WATER LICENCE

Elizabeth M. Pappenberger of Box 842, Kelowna, B.C., V1Y 7P5

is/are hereby authorized to divert and use water as follows:—

- (a) The source(s) of the water-supply is/are Pappenberger Spring.
- (b) The point(s) of diversion is/are located as shown on the attached plan.
- (c) The date from which this licence shall have precedence is 16th June, 1978.
- (d) The purpose for which the water is to be used is domestic.
- (e) The maximum quantity of water which may be diverted is 1,000 gallons a day  
and such additional quantity  
as the Engineer may from time to time determine should be allowed for losses.
- (f) The period of the year during which the water may be used is the whole year.
- (g) The land upon which the water is to be used and to which this licence is appurtenant is  
Lot 15 of Lot 2709, Similkameen Division of Yale District, Plan 21789.
- (h) The works authorized to be constructed are diversion structure, pipe and trough  
which shall be located approximately as shown on the attached plan.
- (i) The construction of the said works shall be commenced on or before the 29th day of  
May, 1980, and shall be completed and the water beneficially used on or  
before the 31st day of December, 1983.
- (j) This licence authorizes the use of water for domestic purpose in one  
dwelling located approximately as shown on the attached plan and for stock  
watering.

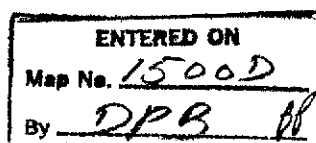
  
J. E. Farrell,

Deputy Comptroller of Water Rights.

File No. 0355263

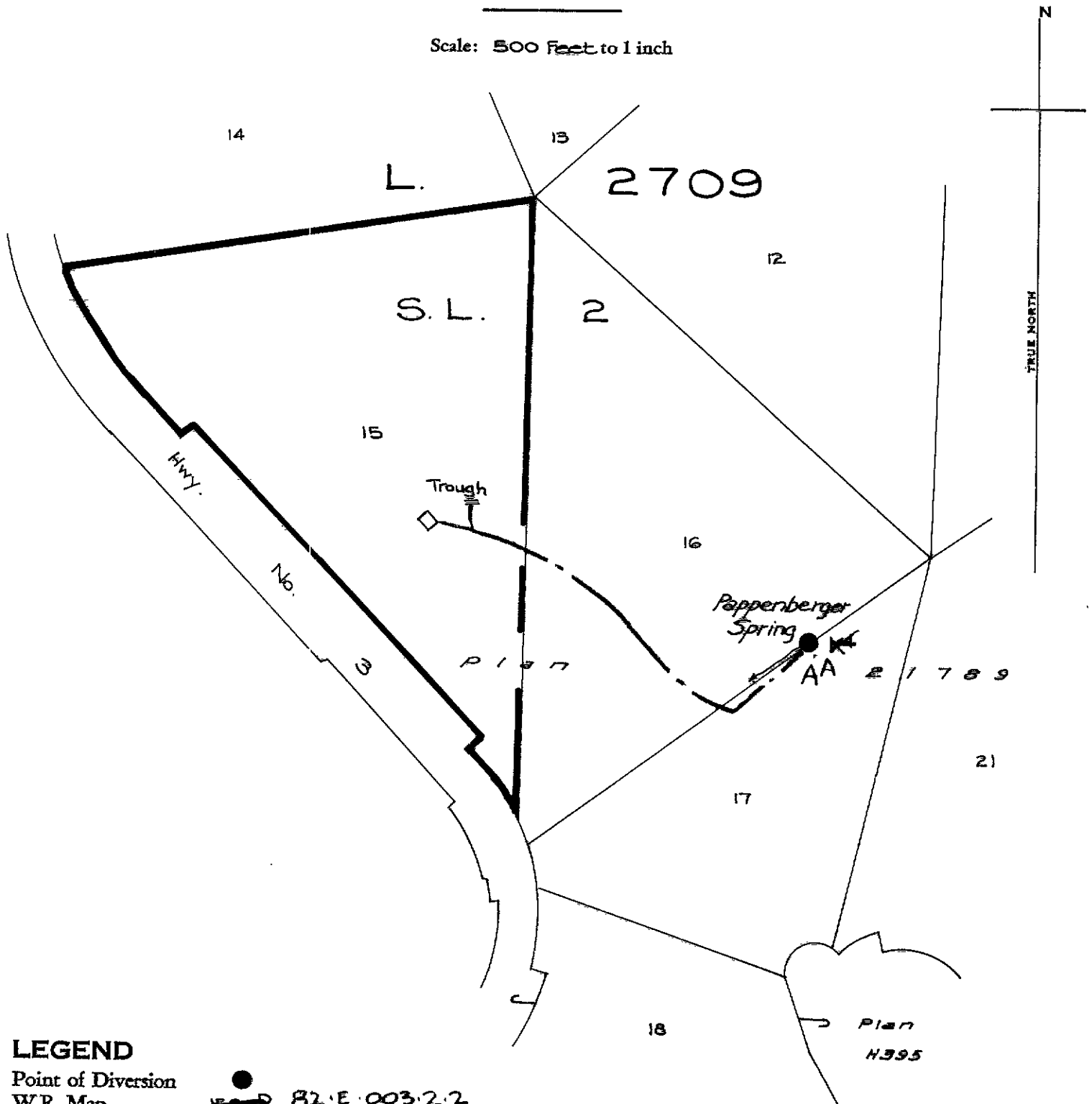
Date issued: 29th November, 1979

Conditional Licence No. 53097






PENTICTON WATER DISTRICT  
SIMILKAMEEN DIVISION OF YALE DISTRICT


Scale: 500 Feet to 1 inch



**LEGEND**

Point of Diversion  
W.R. Map  
Pipe

 82.E.003.2.2  
  


The boundaries of the land to which this licence is appurtenant are shown thus: 

Signature 

Date 29th Nov. 1979.

CL 53097  
File 0355263



ORDER  
WATER ACT  
Section 15

File No. 0355263

In the matter of Conditional Water Licence 53097, which authorizes the diversion of water from Pappenberger Spring for domestic purpose.

Having determined that the source of the water-supply is incorrectly named and being satisfied that no persons rights will be injuriously affected, I hereby amend clause (a) of said licence to read as follows:

(a) The source of the water-supply is Bourguiba Creek.

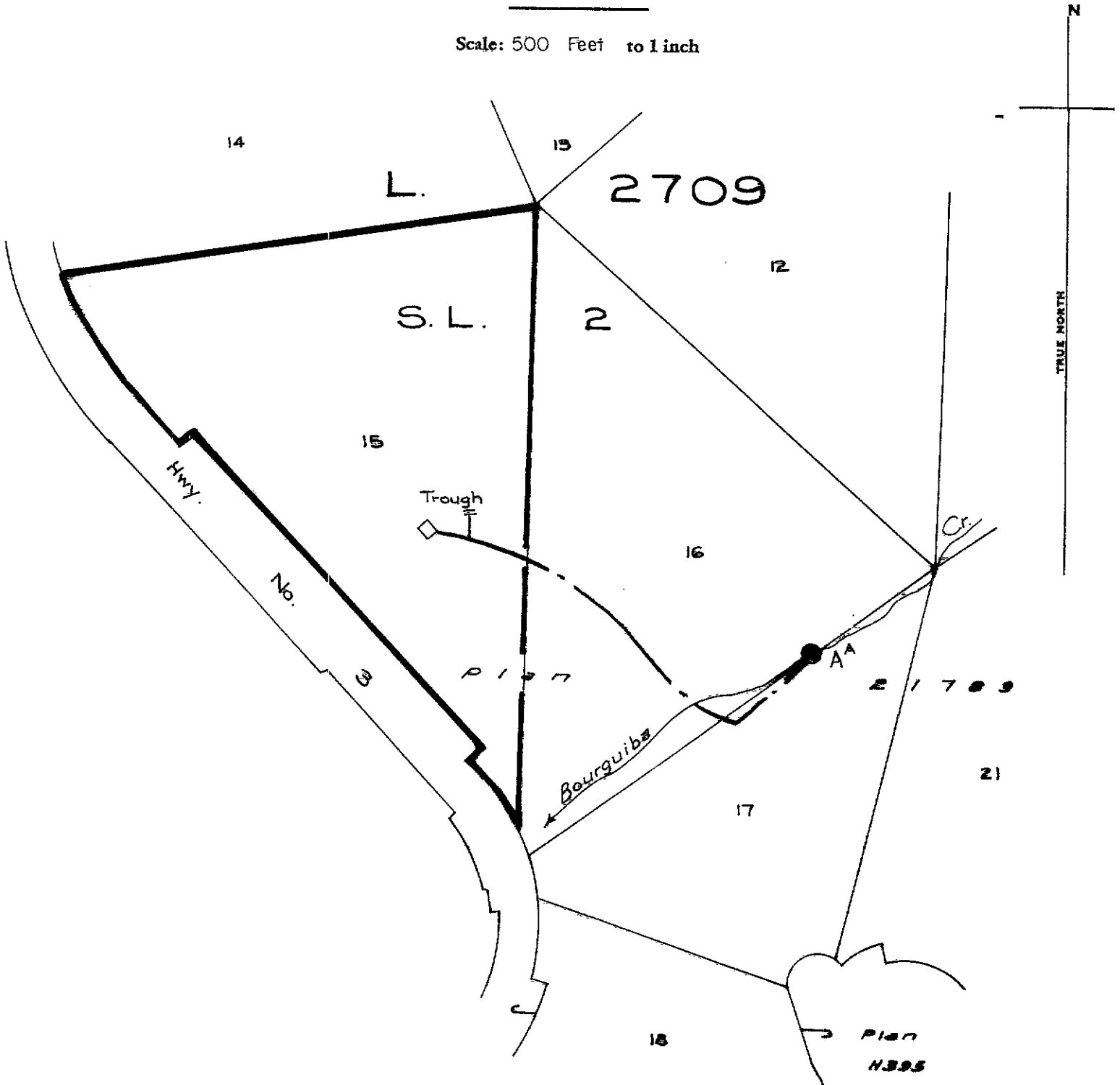
Dated at Victoria, B.C., this 12th day of May, 1983.

J. E. Farrell,  
Deputy Comptroller of Water Rights.



PENTICTON WATER DISTRICT  
SIMILKAMEEN DIVISION OF YALE DISTRICT

Scale: 500 Feet to 1 inch



**LEGEND**

- Point of Diversion ●
- W.R. Map 82·E·003·2·2
- Pipe

The boundaries of the land to which this licence is appurtenant are shown thus:

Signature

Date 12th May 1983.  
Amended CL 53097  
File 0355263



ORDER UNDER THE WATER ACT  
SECTION 18

File No. 0355263

In the matter of Conditional Water Licence 053097, which authorizes the diversion of water from Bourguiba Creek for domestic and stock watering purpose Lot 15 Lot 2709, Similkameen Division Yale District, Plan 21789; and,

Having determined that the land upon which the water is to be used and to which said licence is appurtenant has been re-described, and being satisfied that no person's rights will be injuriously affected I hereby amend clause (g) of the said licence to read as follows:

(g) The land upon which the water is to be used and to which this licence is appurtenant Lot 15 District Lot 2709 Similkameen Division Yale District Plan 21789 except Plan KAP90322.

Dated at Penticton, B.C. this 23rd day of December, 2015

A handwritten signature in black ink that reads "Ron Reilly". The signature is written in a cursive, slightly slanted style.

Assistant Regional Water Manager