


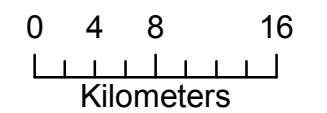


Map 05A

**Linear Transect Analysis
of Pine Leading (>=80%)
Stands Along Summer
2008 Aerial Photography
Transects**

-  Pine >= 80%
-  Northern Caribou Subunits
-  Parks and Protected Areas

Scale 1:500,000



Produced by CB
Ministry of Forests, Lands and
Natural Resource Operations
Williams Lake, British Columbia

Date: May 4, 2011
Projection: UTM Zone 10, NAD 83
Project: wl_08_0207_northern_caribou
MXD: map05a_linear_transect_analysis
_pine_leading.mxd
Historic Project #p9805038