

FWCP 2018 - Aug 12-21


FIELD

NOTES

&

ADDENDUM

RUJ FERRALL LTD. MADE IN VANCOUVER, CANADA  
DUKSERAK WATERPROOF



FURCP WETLANDS Deepa + Nypora  
SITE LIST

AUG 13, 2018

↳ Sunny + wind free.

BAPID 6492

1/2

NT 507 cottonwood twinberry

large cottonwood vets (2)

dense twin berry shrublands,

NT 508 v. across river Pade - <sup>gullix</sup> fringe.

NT 509 v. across river Pade

DSF 507 v. river cut bank <sup>sfv</sup> gfb

highly disturbed weedy veg. birch shrubs. EG01 AVE monkey house

lots of <sup>weedy</sup> clover + grasses.

NT 510 ~~FM~~ west of site DSF 507

visual.

NT 511 visual from truck FM (FM 023)

young cotton woods between rd +

pade R. Twinberry under story

willows

NT 512 - Upland no burn no photo

upland - St Stage 5

notes in collector, steep bank a knee + dash to

river

NT 513 FM mature cotton wood.

Really impressive trees!

Partnership + off site opportunities.

ISR/ KHENTE

Aug-13/18

2/4

Photo

- 1 Plot card NT507
- 2 Plot NT507 twin berry Towhee
- 3 Plot NT507 w. p. <sup>plot card photos</sup> + a sparrow + w. 7/12/20
- 4 Plot NT507 note large cotton wood  
S-9 DSE 507 vis pack B. at bank  
SFV eagle flew by!  
S9FAT
- 10 NT 508 plot card
- 11-13 across @ NT508 + 509 Grings  
of willow shrubs + Cotton wood stand  
on Fm. Gravel bin in  
fore ground.
- 14 photo standing at DSE 507 looking  
into NT 510 visual.
- 15-18 eagle in tree. Also took
- 17-18 photos w. regular camera
- 19 NT 511 v. from truck
- 20-21 NT 513 - cotton wood Fm near  
Tsc. Camp Lake road just  
past bridge km 0.5.  
Pack B. taken from truck
- 23-24 Photo up cr + down Cr NT 514  
from cr. FL 07
- 25 Underscorey R + bank NT 514
- 26 - DSE 508

1/4

AUGUST 14, 2018 DEERAS FLATS  
BAPID 6492 EWEP WETLANDS

SITES LIST

NTS19 - high elevation SESUKI BELLAIR FLATS

NTS20 WAD9. Deeply diked a wall

about with the row area

DSF09 - visual from hydrologic

road nears connector east side

road down valley to large

wetland complex. See notes

DSF11 - visual up + drop photos

where road crosses drainage.

animal tracks

DSF12 - Behman Sali beb, Sali beb

DSF513 - Behman Sali beb Sali beb

NT520 - Quick vis. CARE AND CAUTION

NT521 - mist meadow complex

many incised channels, low areas have Care Ann  
many mist oak species on dr. of mineral soil,  
occasional pine & hickory. Care Refuge = Humilisal.

AUGUST 14 2018 DEEPA FILATOCS 2/4

BAPID 6492 FWCP WETLANDS

PHOTO LIST

Using Deepa's cell phone camera. The website

DSF1 - DSF509 visual viewpoint seconds

DSF2 - 6 NTS19

DSF7 - 9 ~~DSF10~~

DSF10 - 18 NTS20 walk

about site photo with Nyasa

19-20 up & down drainage crossing

21-23 animal tracks

DSF 511

DSF570 visual no plot card

or collector site. Address

from photo.

24 NT 521 LFH → Ah hist pull of Ayer

25 soil profile NTS21

26-30 fern NTS21

31 groundshot NTS21

32-35 NTS21 over view of meadow

36 just fun debris plot + ground photo

6492 FWCAP visual AUG 14, 2018 <sup>9/4</sup>

DSF 509 Notes

binoculars from left to right

in photo,

light green fringe across

scrubbers looks like typical

leaf, near where trees

go into water. thin

margin of cat tails.

bright green sedge with

some willows. Closest to

water, all sedge with

willow increasing away from

the water's edge.

FOOTPRINTS LTD. MADE IN VANCOUVER BRITISH COLUMBIA CANADA

Some channeling with bare exposed soil (erosion)

along a large channel

edge with willow fringe

Conifers are black spruce

as expected,

Carri

likely striculate from size

and habit ~~from~~ <sup>limb</sup> ~~green part~~

for some ground.

WUDDENHOOD - Moving some to be Row

18/8/18

4/24

• no horse tail seen

• Likely will see fringes  
along eaves of active channel  
are F104 (or possibly F105),  
less likely.



AUG 16, 2018

6492 FADCP

1/2

ENG + DSF

Overcast smoky + buggy

SITE SUMMARY

EAD 5069 - alder gulley disturbed

W501 / ESS FmV3:07

transition.

Humic + silt in narrow band along dry cr. bed. Noder in nest of alder

By area.

EAC5070 Upland moist very

rich forested transition

~~6~~ E

ESSFmV3:07 or SBSmV3:09b

EAC5071 F105 willow

EAC5072 bog.

Full plot. Also started a GIFF wetland form.

100 PERCHILL LTD. MADE IN VANCOUVER, CANADA  
DUKNEBAK WATERPROOF

AUG 16, 2018

Deppa + Emily  
Deppa's iPhone photos

13-14 Soil Area 5070

18 caterpillar

15-18 EPC 5071

17

6492 FWCD

Repart Nyssa

AUG 15/18

SITE LIST

21

NTS15 moist forested on fan


3/4

DEFS08 G deep's veg list

moist channels on fan

F102

NTS16 V. SBSmk1



NTS17 - Fen

FIELD DATA WITH NYSSA + DEEPA

SUMMARY - SITES AROUND FLOOD

PLAIN OF RACK R. F1 shrubby

willow units along river. Fender

Fh along benches have Moder

humus layer + various stages of

Ah development, greying and

amulic sandy + silty soils

Gravel bars have 5cm stones on

average. Fine sand cap @ edge of

Fm benches = SFV

gFB active?

Abandoned meanders near site NTS17

one fen complexes with floating sedge

areas. Divergent complexes. Rich (PH6)

6492 FWCP WETLANDS AUG 13/2018

DEEPA FILAROW PHOTOLOGIST 4/4

27 - gleyed soils Nice Mottling

28 - NTS15 SSSmk1 07

29 - NTS16 u 08

most of far to map  
direction

32-35 sedge far NTS17

Sunday + clear from 10:00 - 11:00

Aug 19, 2018 6492 FWCP upland

9:30 YVSON DEBPA + Emily

EAC 5090 - FH SBSM 096 DFI-4

EAC 5091 - WS 01 DSE 5-15

~~EAC 5092~~ ~~WS~~ Skipped

EMC 5093 - F1 02 DSE 16-22

DSE 20 = getting

DSE 531 - upland clearcut

guide map not from track

no photo no form

DSE 532 - same upland clearcut

no photo no form

DSE 533 photo DSE 23 24 no form upland

DSE 534 no photo no form upland

Clearcut. Dark spot

is trees.

EAC 5093

5094

5095

5096

5097

DSE 585 Upland Forest 25-35


DSE 536 - WF same as EAC 5097

DSE 538 - WS skip post 537? tablets? pictures

DSE 62 - 67

DSE 68 looking back

mill - Leaf CID 1 LEVEL



SUPPLEMENTAL NOTES  
 DSF 355 JSF 25-36 2/12

Inus - Sr + subalpine fir

oak

varianis

high bush cranberry

cedrus

clubmoss

Saxifraga

10-sided scale

Schizoclelea vesicosa

Zelkova robusta

moist rich open slope

moder birch

Ae poplar

Pinus strobus

Black current

ash


soopaleli (spice)

small berry spina

Thimbleberry (spice)

Devil's club spurs + sad looking

lady fern closer to forest edge





AUG 20, 2018

6492 FWarp 4

Sunny clear smoleen stars

Emily Tyson + Deepa

CANE RD FSR.

EAC 5102 - WFO7

EAC 508 - Wm05 Photo DE1-3

DSE537 - upland right down to

DSE538 - or crossing

Photo DSE4

Cane Rd km 309

DSE539 - oc Fat upland

tablet dry no photo

DSE540 devil's club moist rich

upland forest. gsfEG confirmed

in tree trunks. SBSmcl08

MS! beauty.

Pachusa? WSO9/1 below

SBSmcl08 > WSI1 > WSO9

Good conservation complex

really happy

to WSI1

Photo DSE5-11

\*Bench men WSO9 course worthy

WFO2 > WBO5 > WSO9 WSI1 SBSmcl:08

DSE 341 WSO9 still rings the wetland

below the road at this location.

Robust skunk cabbage and alder visible

from road. No photo no farm.

2/4

AUG 20, 2018 649Z FWCP

Sunny + smokeless

Deepa Emily Tyson

DSF 542 - added a point + notes see photos for 540

EAC 5104 to is the WS > WB > WF  
5107 end of the transect.

5128 + 5109 crowd swap  
Photos on Emily's phone.

EAC 5110 shrubby near 515 WS02

EAC 5111 shrubby near 515- WS02

DSF 545 photo for 22-27

SBS m41 08 gs??

upland

quality staying. MY??

ref 7D v 120 slope

DSF 543 ~~ref~~ scan photos + tablet

Basins: Cliff swallows

bridge

DSF 544

DSF 545

DSF 546 - beam down photo DSF 28

DSF 547 - beam down flooded wetland

photos dsf 29-31

DSF 548 - WF around.

EAC 5112 WS09 swap / bog

Aug 20, 2018  
Debra Tyson + Emily

6492 Fences  
with  
3/4

EAC 5113 - FULL Plot W511 same as 02-3/190

DSF 549 } see photos + sites

DSF 550 }

DSF 551 }

DSF 552 }

DSF 553 W511 to upland mosaic

Forest. Standing height on

boundary and back pic in

both direction dsf 88-89

EAC 5115 WS WS022 ok from

road. no form photos + point.

dsf photos 85-87

~~dsf 88-89~~

EAC 5116 WB10 full plot

dsf 90-102

EAC 5117 view point dsf 88-89

\* photos are incorrectly labeled

EAC 5116

Correction CANVE FSR

1/1/20

not 18 0117

4/4

EAC 5121 grabbed w/keys  
DIC + collector point

guide pic @ west bridge  
scups 5121 but it is  
not.

shrubby flooded F1 or  
WS

no firm no point

AUG 21, 2018

6492 FACP

1/4

Tyson Emily DEBRA

Sunny low smoke

DSF 555 Fm mid beach FP

Fm 02 possibly. Red listed.

Black cottonwood dominates

spruce. Mt Alder

red alderberry dogwood

high bush cranberry

DSF photos 1-4

photo 5 at bridge 756km

DSF 556 - Rd. training point

on tablet no photo of form.

DSF 557 - Rd training point

DSF 558 - Rd training point

EAC 5122 - Mm 01 Flooded

channel

DSF 559 - see ground form

RO PENHALL LTD. MADE IN VANCOUVER, CANADA  
DUSSDAK WATERPROOF

2/4  
6492 FWCP

AUG 21, 2018

km 1374

PSR 1300

EAC 5124

EAC 5125

EAC 5126 dsf 19-28

EAC 5127 dsf 29 WS02

EAC 5128 dsf 30 - WS 3b

no point approaching  
ditch makes PH 6

chan nel  
X = road  
2 culverts

EAC 5129

WS11

old stst 6

lots of happy skunk  
Cubbage

pt. Mo ph 27

from EAC 5130

from 5129-5130 WS

then breaks into shrubby

sweep

possibly WS 02

WS 3b

DSF 560 photo of channel

dsf 32-36

F1057

Salix from river's edge  
Mo = HDI

3836

AUG 21, 2018

6492 FWERP 3/4

Sunny to moderate heavy smoke

EAC S131 Ws11

EAC S132 Fl 25 FT

photos on EAC phone

moder LFa

SBS Wk 07

AN 20cm 25 FT

Big sandy bank channel

EAC S133 dss 35 / channel visited

down to marsh sector of wetland Wm.

carex

ASX 35 40

EAC S134 Willow Fringes

W02 liberty

PSF-561 upland or high bank

dss 41

FT

terrace of river

Upland

km 1368

RD PERHALL LTD. MADE IN VANCOUVER, CANADA  
DURABLE WATERPROOF

AUG 21, 2018 6492FWCP 4/4

EAC 5138 - WF2 mapping note no form  
EAC 5139 - WB3 no photo

EAC 5140 - 5143 mapping notes  
pics on PSK 700

EAC 5144 - swap print  
1 pic dsl  
mapping note

<sup>EAC</sup> 5145 km 734 view point  
from road looking  
down into wetland  
2 pics dsl  
floodings

EAC 5146 WS in shrubby  
bits. standing  
no photo in form  
pt. in Tablet.

5147 WFO2  
buck beam  
bats near corner  
slender sedge in  
distance.



2/2

supplemental notes to site EAC5064

Aug 16, 2018

35- EAC5064

Photo of E. D. DyB

Ae 2.5Y 6/1 0

Sand

BF<sup>o</sup> 10YR 5/6 10

10

S

B/R 10YR 5/4 30

30

S


BC 2.5YR 5/4 45+

45+

S

surface trace of Ah.

BL PAPERLESS LTD. MADE IN VANCOUVER, CANADA  
DURABLE WATERPROOF



© D. PERHALL LTD. MADE IN VANCOUVER, CANADA  
DUKSBRAK WATERPROOF

EAC5073 All 75883

DSF520 guide obs near 5073

DSF521 guide obs near highway

DSF522 upland validation pt

DSF523 upland validation pt

Photo DSF

DSF 528 upland validation point

529 upland validation point

no firm no pt. photo only.

Photo DSF 19-22

DSF-530 upland forest

EAC5074

?EAC5075

EAC5076

AC5077

5078

5079

5080

5081

5082

5083

5084

5086

5087

5088

5089

F.D. PENHALL LTD. MADE IN VANCOUVER, CANADA  
WIKSBAK WATERPROOF

EAC 5073 WS skunk cabbage site

Photo DSE 2-10 @ site  
DSE 11 large shrubs throughout

