









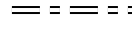

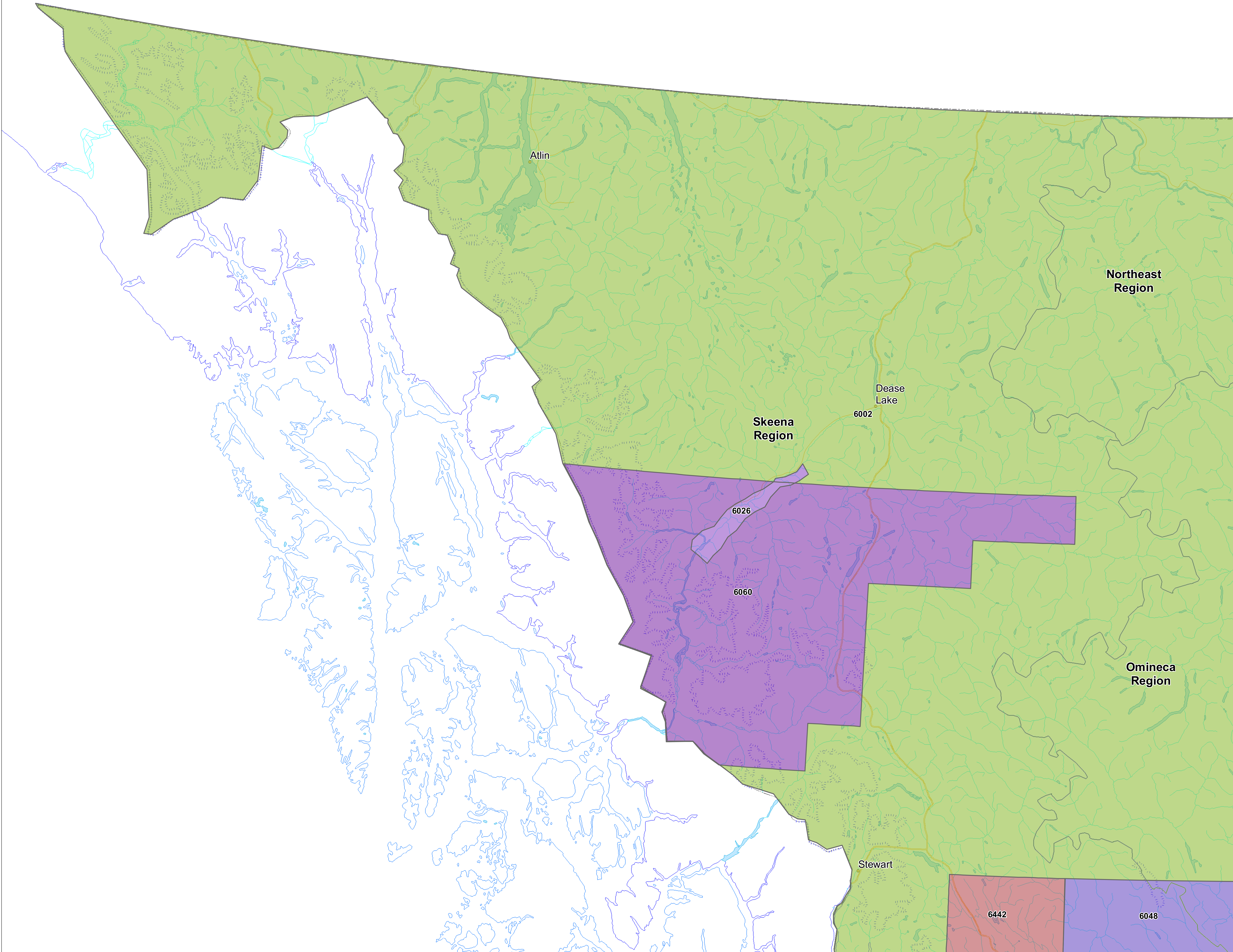


Soil Mapping Projects in the Skeena North MoNRO Region

Legend

- 3043** Business Area Project ID (BAPID)
-  MoNRO Region
-  City or Town
-  Ferry Route
-  Road
-  Rail Line
-  Lake or Large River
-  River or Stream
-  Icefield
-  Coastline or Island
-  Boundary (International)
-  Boundary (Interprovincial)



1:700,000
30 km

BC Albers, NAD83
Map Creation Date: Sep 13 2016

