











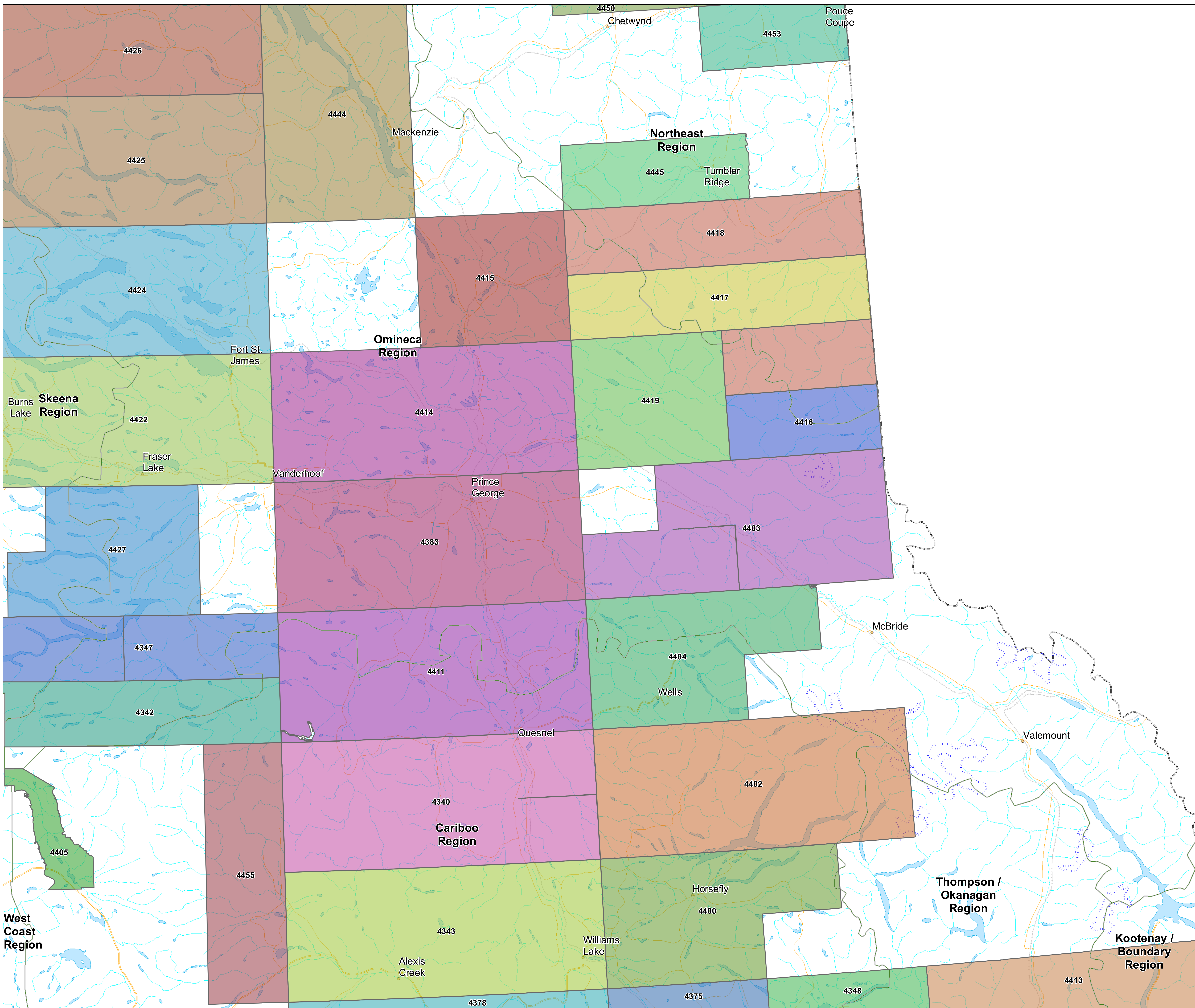


Terrain Inventory Mapping (TIM) Projects in the Omineca South MoNRO Region

- Legend**
- 3043** Business Area Project ID (BAPID)
 -  MoNRO Region
 -  City or Town
 -  Ferry Route
 -  Road
 -  Rail Line
 -  Lake or Large River
 -  River or Stream
 -  Icefield
 -  Coastline or Island
 -  Boundary (International)
 -  Boundary (Interprovincial)



1:500,000
 25 km
 BC Albers, NAD83
 Map Creation Date: Jan 24 2014

