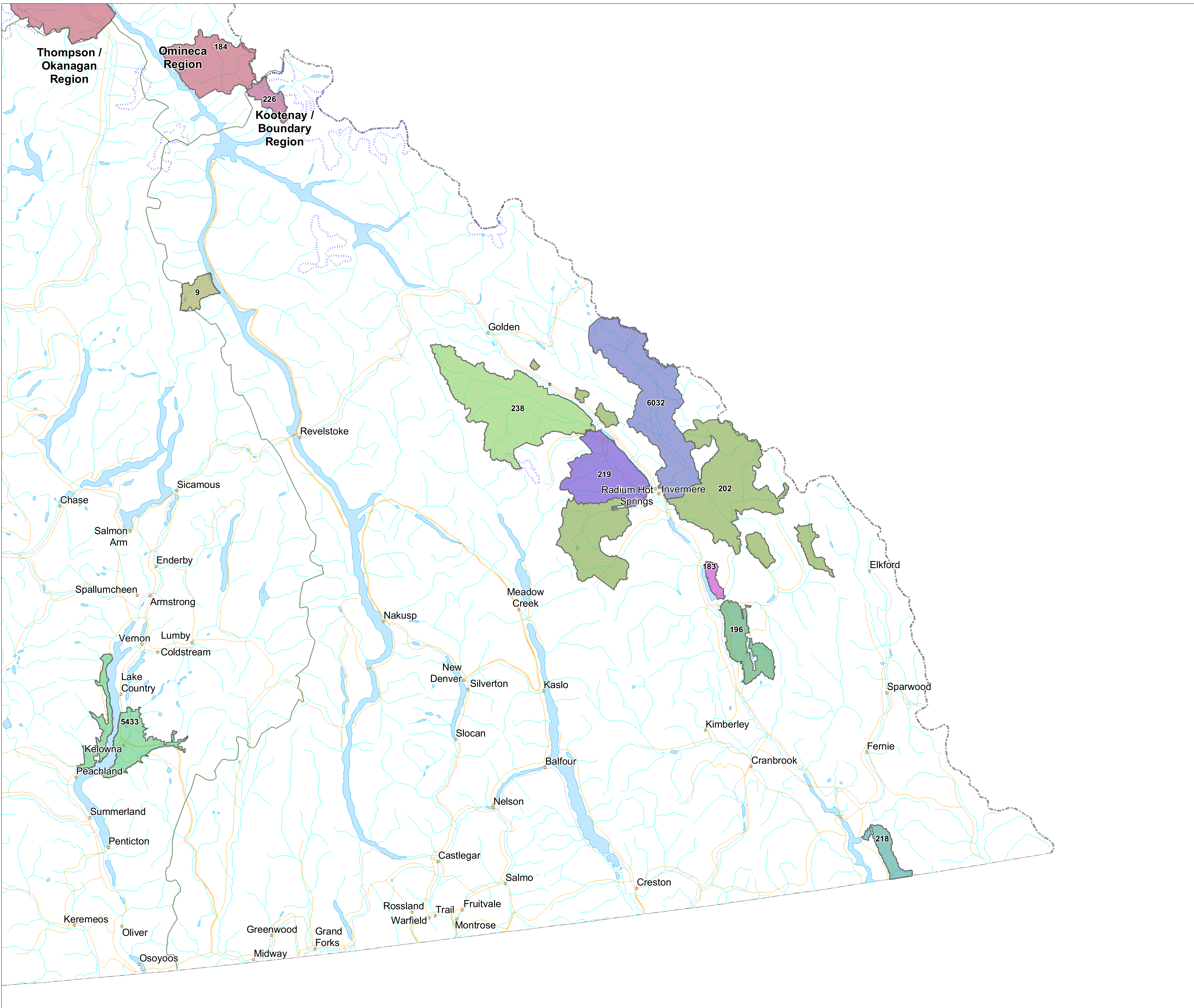

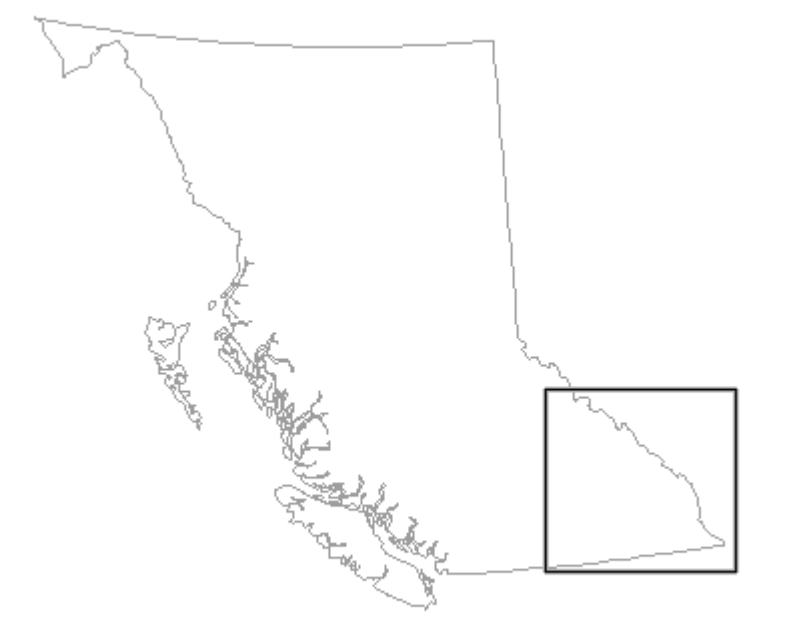


Wildlife Habitat Ratings Mapping (WHR) Projects in the Kootenay/Boundary MoNRO Region



Legend

- 3043** Business Area Project ID (BAPID)
- MoNRO Region
- City or Town
- Ferry Route
- Road
- Rail Line
- Lake or Large River
- River or Stream
- Icefield
- Coastline or Island
- Boundary (International)
- Boundary (Interprovincial)



1:500,000
25 km

BC Albers, NAD83
Map Creation Date: Sep 13 2016

