

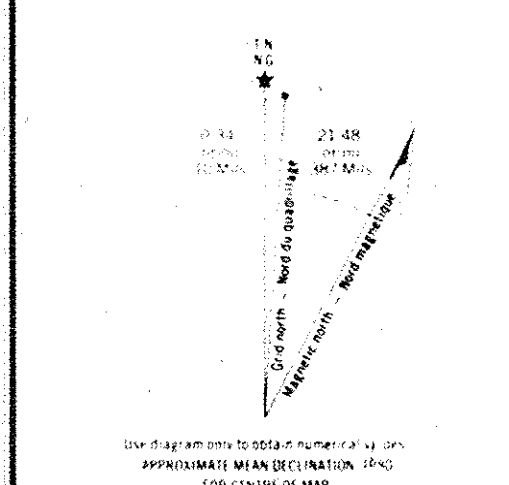
Military Grid Reference System	SERIES	ZONE	EMISION
Map 92 G/8	92 G/8	18N	3
Map 92 G/8	92 G/8	18N	3

**GLOSSARY GLOSSAIRE**

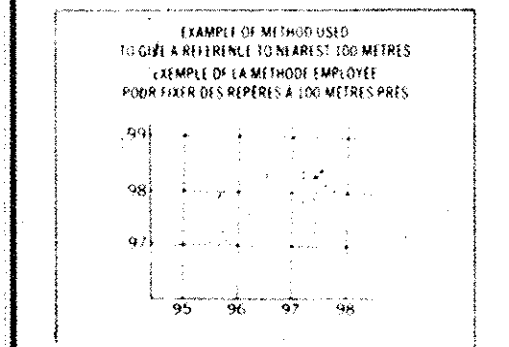
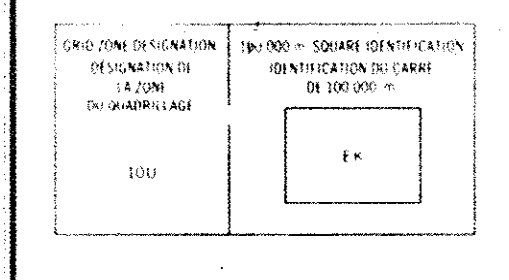
Contour	Contour
Peak	Sommets
Pass	Col
Stream	Cours d'eau
Trail	Chemin
...	...

**ABBREVIATIONS ABBREVIATIONS**

AK	Alaska
BC	British Columbia
CA	Canada
...	...



ONE THOUSAND METRE  
ONE THOUSAND METRE  
ONE THOUSAND METRE

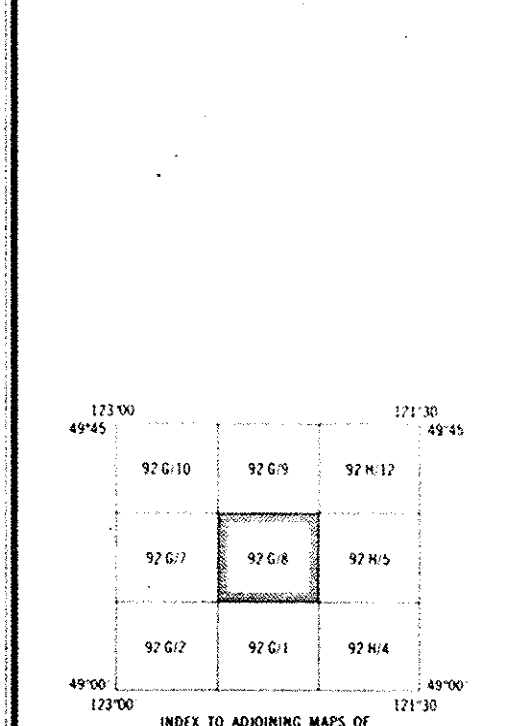


**NOTES**

1. This map is based on the 1983 datum.

2. The map is based on the 1983 datum.

3. The map is based on the 1983 datum.



**STAVE LAKE**  
NEW WESTMINSTER LAKE DISTRICT  
BRITISH COLUMBIA  
Scale 1:50 000 Echelle

**CONVERSION SCALE FOR ELEVATIONS**  
Meters to Feet  
Feet to Meters

**SCHEMME DE CONVERSION DES ELEVATIONS**  
Mètres en Pieds  
Pieds en Mètres

**STAVE LAKE 92 G/8 EDITION 3**

STAVE LAKE  
92 G/8  
EDITION 3

Golden Ears