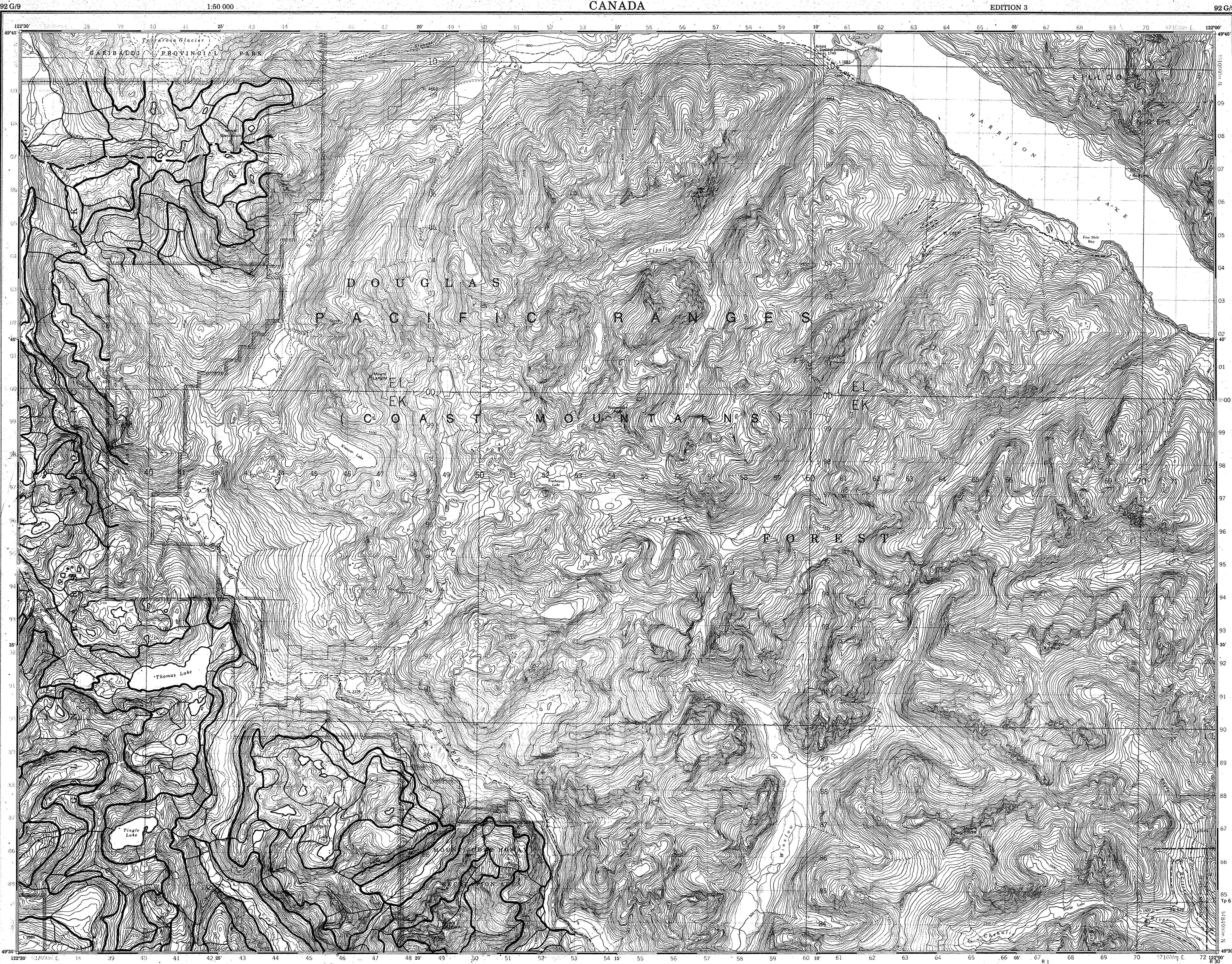


**GOLDEN EARS PARK**  
Polygons, 92 G/9

CANADA

EDITION 3

92 G/9



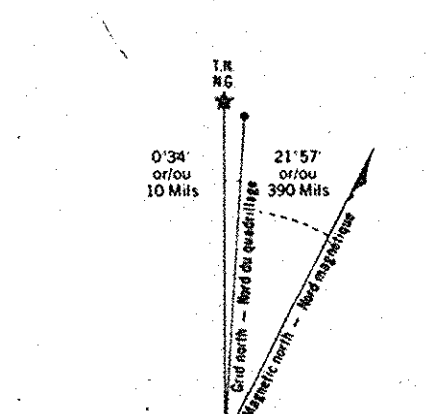
**Military Users:** SERIES A 721 5892  
Série de this map: Série de cette carte  
pour usage militaire. ÉDITION 3 NICE EDITION

**GLOSSARY GLOSSAIRE**

Airway	Trajet d'avion
Area	Zone
Cantonment	Campement
Contour	Contour
Crest	Crête
Dike	Barrage
Drainage Point	Point de drainage
Ditch	Fossé
Foot Path	Chemin de terre
Gravel	Graie
Harbour	Port
Hill	Colline
Hill Top	Somme
Ice	Glace
Ice Field	Champ de glace
Ice Sheet	Calotte glaciaire
Iceberg	Iceberg
Ice Shelf	Plateau de glace
Ice Stream	Langue de glacier
Ice Wall	Mur de glace
Iceberg	Iceberg
Ice Sheet	Calotte glaciaire
Ice Shelf	Plateau de glace
Ice Stream	Langue de glacier
Ice Wall	Mur de glace
Iceberg	Iceberg
Ice Sheet	Calotte glaciaire
Ice Shelf	Plateau de glace
Ice Stream	Langue de glacier
Ice Wall	Mur de glace


**ABBREVIATIONS ABBRÉVIATIONS**

A	Alaska	A	Alaska
B	British Columbia	B	British Columbia
C	Canada	C	Canada
D	District	D	District
E	East	E	East
F	Forest	F	Forest
G	Government	G	Government
H	Highway	H	Highway
I	Island	I	Island
J	Junction	J	Junction
K	Kilometre	K	Kilometre
L	Lake	L	Lake
M	Mountain	M	Mountain
N	North	N	North
O	Outlet	O	Outlet
P	Pass	P	Pass
Q	Quadrangle	Q	Quadrangle
R	Railway	R	Railway
S	Sea Level	S	Sea Level
T	Trail	T	Trail
U	United States	U	United States
V	Village	V	Village
W	Water	W	Water
X	Zone	X	Zone
Y	Year	Y	Year
Z	Zone	Z	Zone



ONE THOUSAND METRE  
UN MILLE MÈTRES

QUADRILLAGE DE MILLE MÈTRES  
TRIGRIDGE UNIVERSAL DE MILICATON



**REMARKS:**  
1. This map is a reproduction of the original map.  
2. The original map was prepared from the original data.  
3. The original data was obtained from the original source.  
4. The original source was the original source.  
5. The original source was the original source.  
6. The original source was the original source.  
7. The original source was the original source.  
8. The original source was the original source.  
9. The original source was the original source.  
10. The original source was the original source.

IN METRES	IN FEET
1000	3280.84
2000	6561.68
3000	9842.52
4000	13123.36
5000	16404.20
6000	19685.04
7000	22965.88
8000	26246.72
9000	29527.56
10000	32808.40

**STAVE RIVER**  
NEW WESTMINSTER LAND DISTRICT  
BRITISH COLUMBIA  
Scale 1:50 000 Échelle

**CONVERSION SCALE FOR ELEVATIONS**  
Mètres de 0 à 10 000  
Feet de 0 à 32 808

**SCHEMME DE CONVERSION DES ALTITUDES**  
Mètres de 0 à 10 000  
Pieds de 0 à 32 808

**NOTES:**  
1. This map is a reproduction of the original map.  
2. The original map was prepared from the original data.  
3. The original data was obtained from the original source.  
4. The original source was the original source.  
5. The original source was the original source.  
6. The original source was the original source.  
7. The original source was the original source.  
8. The original source was the original source.  
9. The original source was the original source.  
10. The original source was the original source.

**STAVE RIVER**  
92 G/9  
EDITION 3