


Approved by the Director, and prepared under the authority of the Director, under the provisions of the Survey Act, R.S.C. (1985), Chapter S-29, Section 111. Information correct as of 1974.  
 Copies and information may be obtained from the Director, Department of Energy, Mines and Technical Surveys, Ottawa, Ontario, Canada.  
 © Canada Copyright Reserved 1974

**KEREMEOS**  
 SIMILKAMEN DIVISION OF TALE LAND DISTRICT  
 BRITISH COLUMBIA  
 Scale 1:50,000 Echelle



**CONVERSION SCALE FOR ELEVATIONS**  
 METERS TO FEET  
 FEET TO METERS

**ÉCHELLE DE CONVERSION DES ÉLEVATIONS**  
 MÈTRES EN PIEDS  
 PIEDS EN MÈTRES

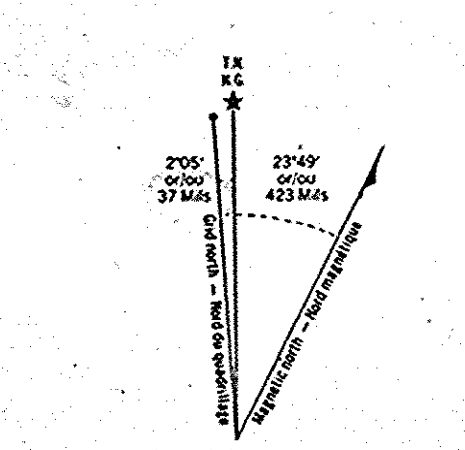
UNITED STATES OF AMERICA  
 WASHINGTON  
 1500000m E  
 119°50'

**GLOSSARY GLOSSAIRE**

Adit	Adit
Alley	Allee
Asphalt	Asphalte
Bar	Bar
Bay	Bay
Beach	Plage
Beaver Dam	Barrage à castors
Beaver Pond	Lac à castors
Beaver Weir	Barrage à castors
Beaver Works	Barrage à castors
Beaver Dam	Barrage à castors
Beaver Pond	Lac à castors
Beaver Weir	Barrage à castors
Beaver Works	Barrage à castors
Beaver Dam	Barrage à castors
Beaver Pond	Lac à castors
Beaver Weir	Barrage à castors
Beaver Works	Barrage à castors
Beaver Dam	Barrage à castors
Beaver Pond	Lac à castors
Beaver Weir	Barrage à castors
Beaver Works	Barrage à castors

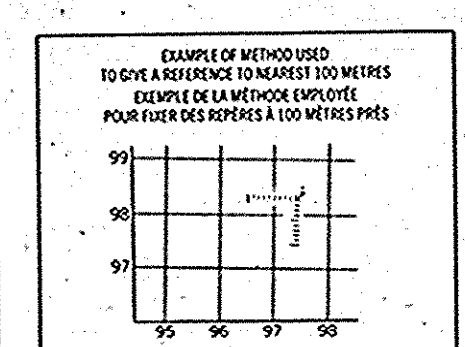
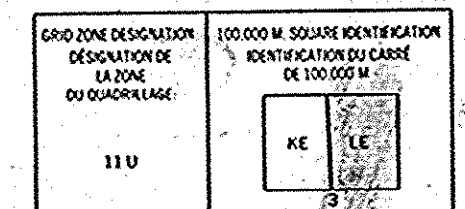
**ABBREVIATIONS ABBREVIATIONS**

A	Asphalt
B	Bay
C	Canal
D	Dike
E	Embankment
F	Fence
G	Gully
H	Highway
I	Iron
J	Junction
K	Kilometer
L	Lake
M	Mile
N	Natural
O	Open
P	Pond
Q	Quarry
R	Road
S	Stream
T	Trench
U	Underpass
V	Village
W	Water
X	Unknown
Y	Yard
Z	Zone



Vertical datum: Mean Sea Level  
 Horizontal datum: North American Datum 1983  
 Projection: Universal Transverse Mercator  
 Zone: 11  
 Spheroid: GRS 80  
 Datum: NAD 83  
 Datum shift: 1983-1984  
 Datum shift: 1983-1984  
 Datum shift: 1983-1984

**ONE THOUSAND METRE**  
 UNIVERSAL TRANSVERSE MERCATOR GRID  
 ZONE 11  
**QUADRILLAGE DE MILLE MÈTRES**  
 TRANSVERSE UNIVERSAL DE MERCATOR



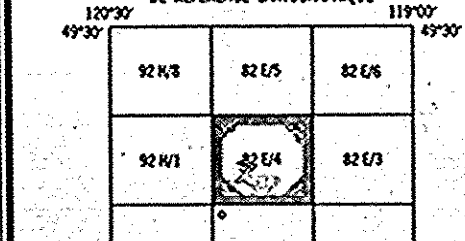
**INTERSECTION POINT**  
 POINT D'INTERSECTION

**INTERSECTION POINT**  
 POINT D'INTERSECTION

**INTERSECTION POINT**  
 POINT D'INTERSECTION

**BROWN HIGHLIGHTED TILES INDICATE**  
 THE 2000 METRE GRID

**LES TILES HIGHLIGHTÉES EN BRUN INDICENT**  
 LE MÉRIDIENNE DE 2000 MÈTRES



**GRID TO GROUND DISTANCE**  
 DISTANCE ENTRE LE RESEAU ET LE TERRAIN

**KEREMEOS**  
 82 E/4  
 EDITION 3