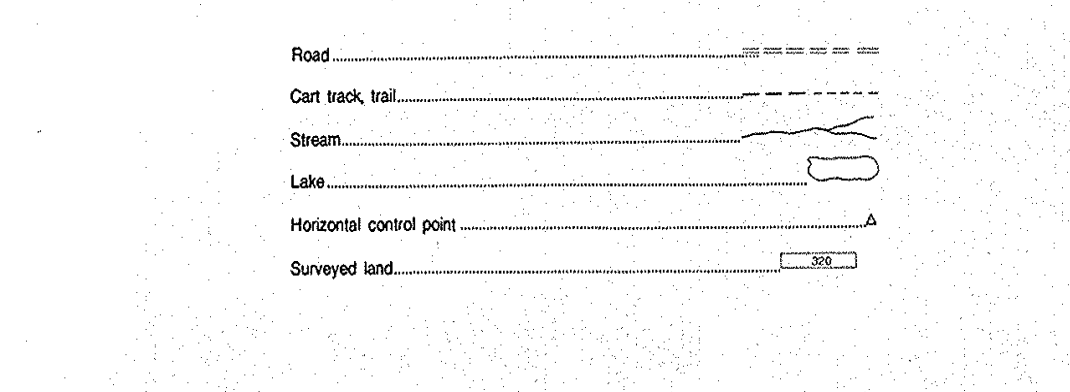
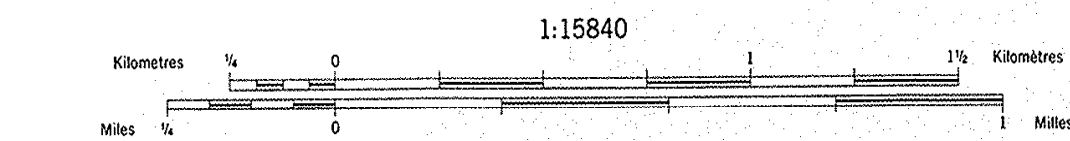


FISH, WILDLIFE AND RECREATION MILL AND WOODFIBRE CREEKS

WATERSHEDS BRITISH COLUMBIA



RECREATION CAPABILITY CLASSIFICATION

Legend:
 1 High
 2 Moderate High
 3 Moderate Low
 4 Low
 5 Very Low

LAND TYPES

Legend:
 1 Forest
 2 Shrubland
 3 Open
 4 Water

RECREATION FEATURES

Legend:
 A Angling
 B Canoeing
 C Cross-country skiing
 D Fishing
 E Hunting
 F Horseback riding
 G Motorboating
 H Picnicking
 I Skiing
 J Snowmobiling
 K Swimming
 L Tents
 M Water skiing
 N Winter recreation

RECOMMENDATIONS AND CONSTRAINTS

- The Mill and Woodfibre Creeks watersheds are in the recreational use class.
- The recreational potential of Mill and Woodfibre Creeks is moderate. Activities with the most potential are fishing, cross-country skiing, canoeing, picnicking, and snowmobiling.
- The Mill and Woodfibre Creeks watersheds are in the recreational use class.
- The Mill and Woodfibre Creeks watersheds are in the recreational use class.
- The Mill and Woodfibre Creeks watersheds are in the recreational use class.

FISH AND WILDLIFE CAPABILITY

Legend:
 1 High
 2 Moderate High
 3 Moderate Low
 4 Low
 5 Very Low

POPULATION LEVELS

Legend:
 1 High
 2 Moderate High
 3 Moderate Low
 4 Low
 5 Very Low

HABITAT TYPE

Legend:
 1 Forest
 2 Shrubland
 3 Open
 4 Water

WILDLIFE

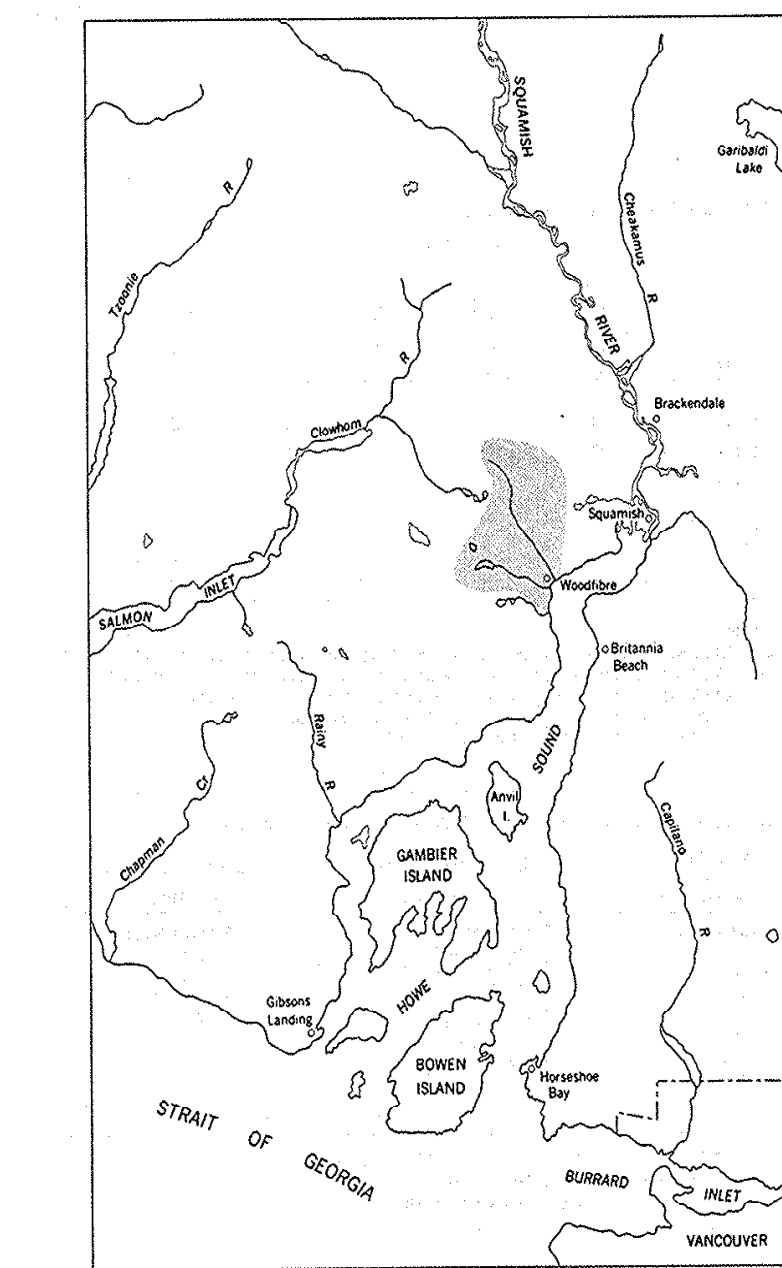
Legend:
 1 Forest
 2 Shrubland
 3 Open
 4 Water

MANAGEMENT OBJECTIVES AND RATIONALE

Provision of Mill Creek and Woodfibre Creeks watersheds is to provide recreational opportunities for the people of the Lower Mainland of British Columbia. The watersheds are in the recreational use class. The Mill and Woodfibre Creeks watersheds are in the recreational use class. The Mill and Woodfibre Creeks watersheds are in the recreational use class.

WOODFIBRE MILL WATER SUPPLY

The Woodfibre Mill water supply system is a 1000 acre watershed in the Mill and Woodfibre Creeks watersheds. The water supply system is a 1000 acre watershed in the Mill and Woodfibre Creeks watersheds. The water supply system is a 1000 acre watershed in the Mill and Woodfibre Creeks watersheds.



Map and Water Supply System
 Prepared by the British Columbia Ministry of Environment, Water and Forests, Victoria, British Columbia, Canada. The map and water supply system are the property of the British Columbia Ministry of Environment, Water and Forests. The map and water supply system are the property of the British Columbia Ministry of Environment, Water and Forests.