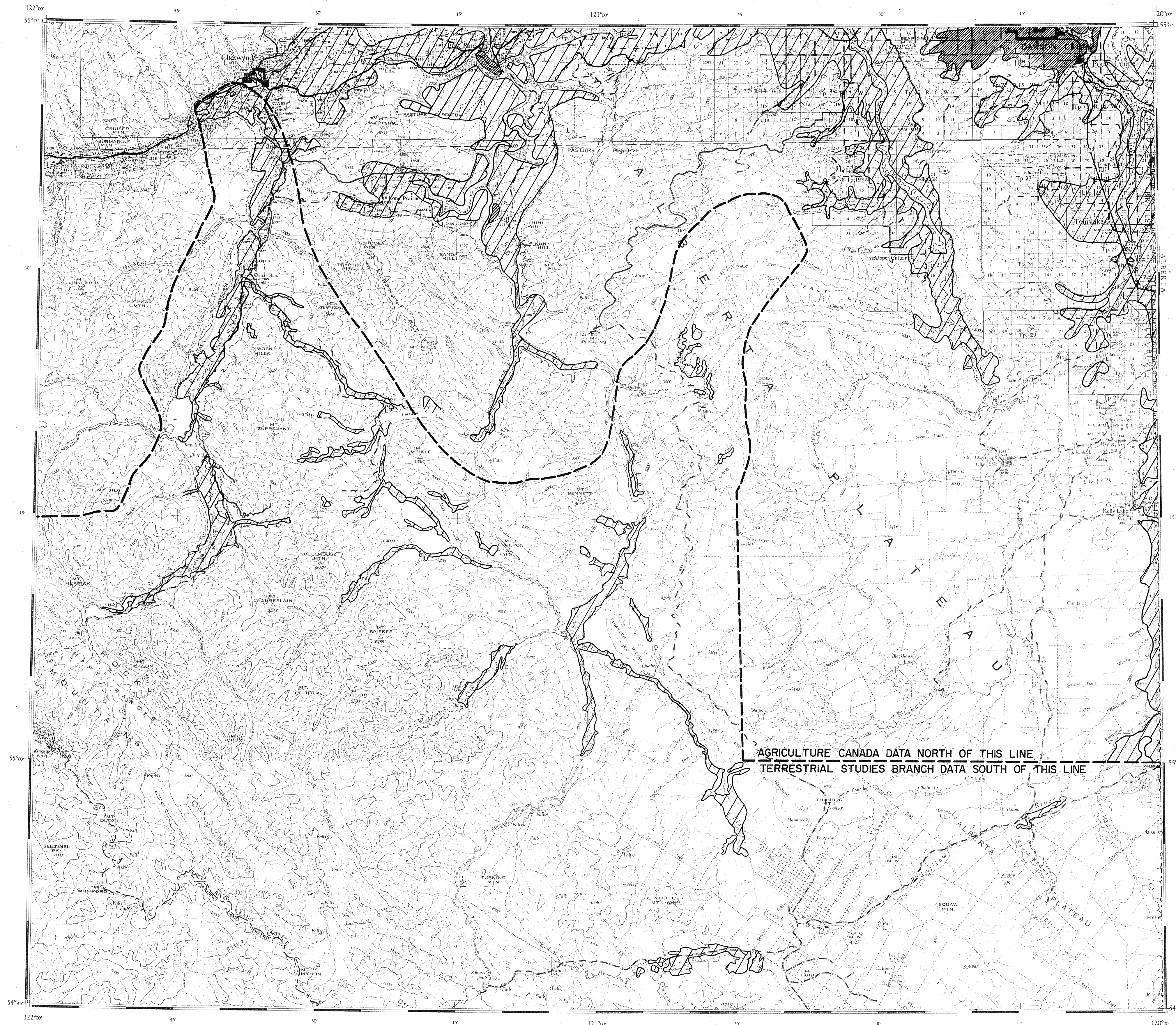





NORTHEAST COAL STUDY CORE AREA RESOURCE PLANNING FRAMEWORK



AGRICULTURAL RESOURCES I Crop Farming

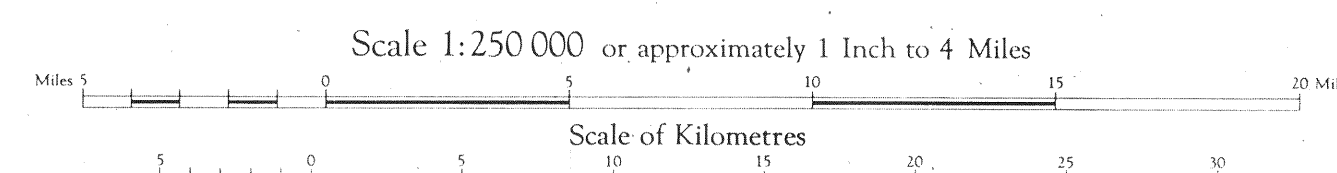
-  HIGH SOIL CAPABILITY FOR AGRICULTURE
(C.L.I. classes 1 and 2)
-  MODERATE SOIL CAPABILITY FOR AGRICULTURE
(C.L.I. classes 3 and 4)
-  AGRICULTURAL LAND RESERVES

SOURCES

1. Regional soils data north of the dashed line date from the 1960's, and were mapped by Agriculture Canada.
2. Regional soils data south of the dashed line were mapped in 1976 by the (then) Resource Analysis Branch for the Northeast Coal Study.
3. Agricultural Land Reserve data were provided by the Agricultural Land Commission, March, 1981.

AGRICULTURE CANADA DATA NORTH OF THIS LINE
TERRESTRIAL STUDIES BRANCH DATA SOUTH OF THIS LINE

Base map provided by Surveys and Mapping Branch,
Ministry of Environment, Victoria, B.C. Contains
portions of NTS sheets 931 and P. Contour interval 500 feet



Map 15

307236