
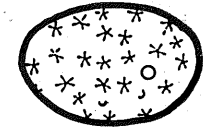




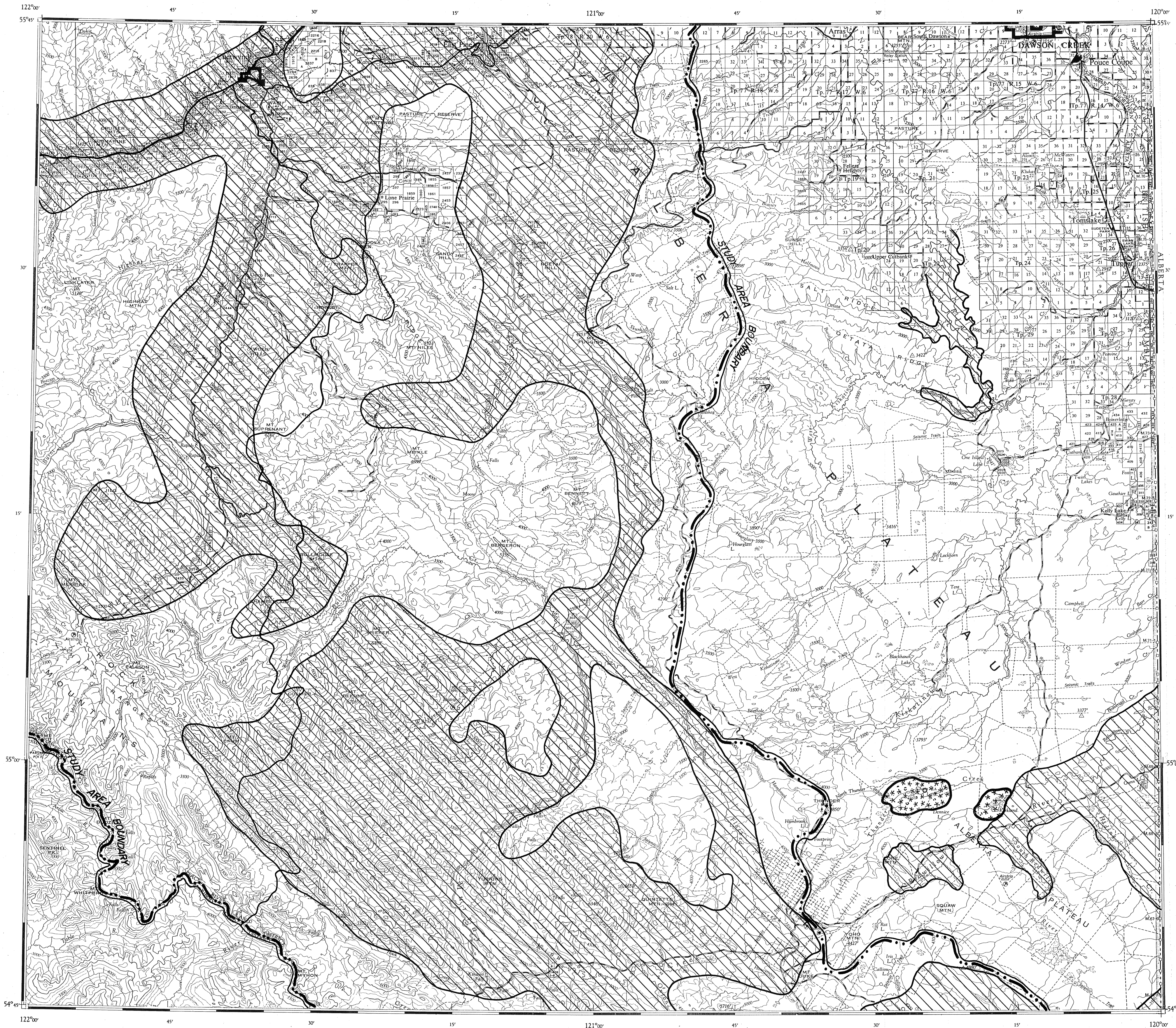
# NORTHEAST COAL STUDY CORE AREA RESOURCE PLANNING FRAMEWORK

## WILDLIFE RESOURCES I Critical Wildlife Habitat

-  KNOWN CRITICAL UNGULATE HABITAT
-  KNOWN TRUMPETER SWAN NESTING AREAS
-  BOUNDARY OF WILDLIFE MANAGEMENT STUDY AREA
-  FISH AND WILDLIFE BRANCH MANAGEMENT UNIT BOUNDARY

Note: This map is a composite derived from the six ungulate species maps which follow (Maps 22-27).

Source: Fish and Wildlife Branch, October, 1979.



Map 21

Base map provided by Surveys and Mapping Branch, Ministry of Environment, Victoria, B.C. Contains portions of NTS sheets 93 I and P. Contour interval 500 feet

