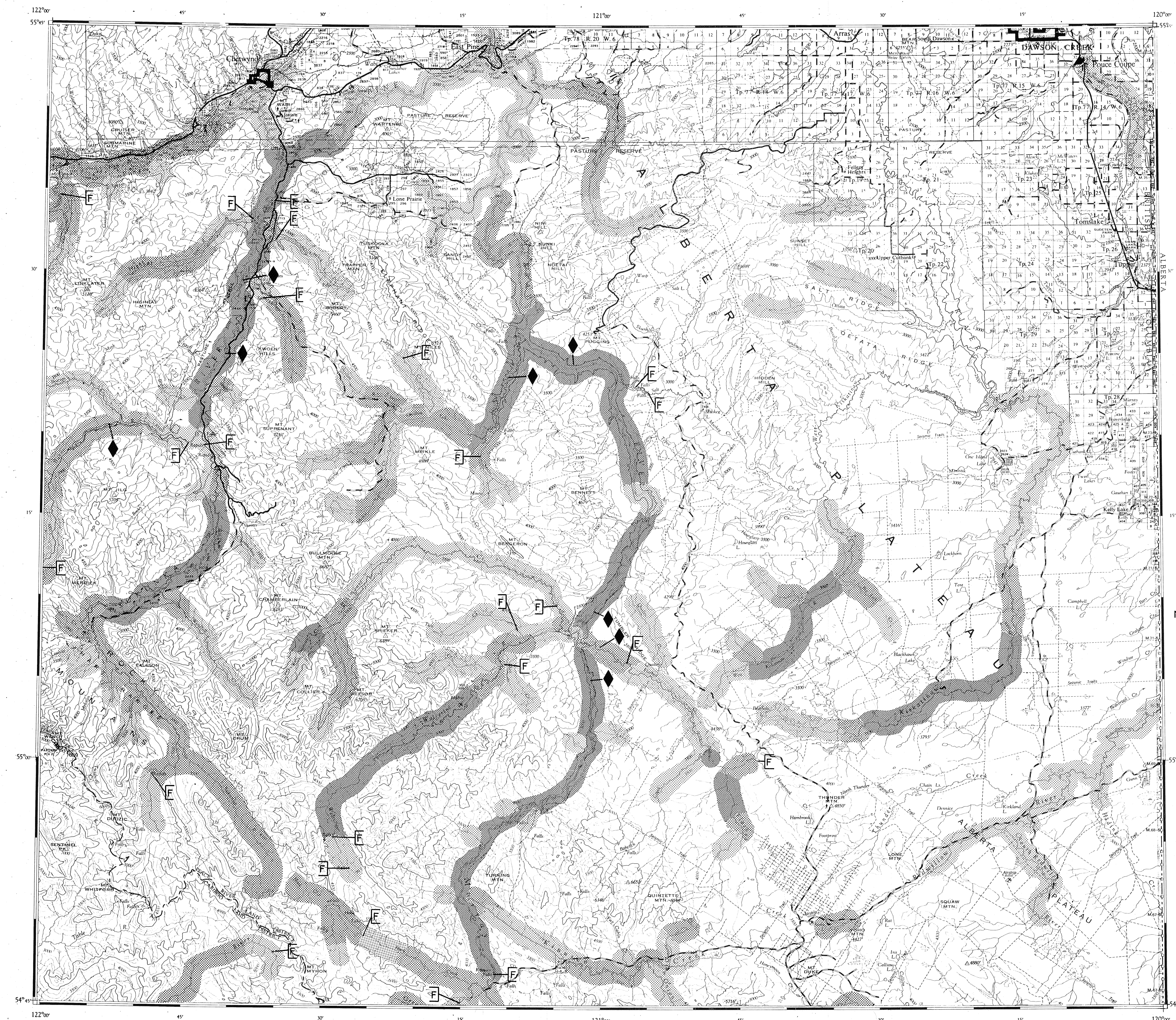







NORTHEAST COAL STUDY CORE AREA RESOURCE PLANNING FRAMEWORK



FISHERIES RESOURCES Capability

-  VERY HIGH CAPABILITY — LAKE OR STREAM WITH NO APPARENT LIMITING FACTORS.
-  HIGH CAPABILITY — LAKE OR STREAM WITH SOME LIMITING FACTORS.
-  MODERATE CAPABILITY — FISH SPECIES PRESENT, LAKE OR STREAM HAS LITTLE CAPABILITY FOR SUSTAINING VIABLE FISHERY.
-  BARRIER TO FISH MOVEMENT.
-  REPETITIVE SITE FOR BIOPHYSICAL INVENTORY

THE CAPABILITY RATING OF A STREAM IS DETERMINED BY THE COMPARATIVE ABILITY OF THE STREAM TO SUPPORT A VIABLE SPORTSFISHERY. IT SHOULD BE NOTED THAT THIS MAP IS NOT NECESSARILY INDICATIVE OF FISH ABUNDANCE. IT INDICATES ONLY THE CAPABILITY OF THE STREAMS TO SUPPORT FISH. LOCAL INDIGENOUS SPORTFISH INCLUDE—ARCTIC GREYLING, DOLLY VARDEN AND MOUNTAIN WHITEFISH.

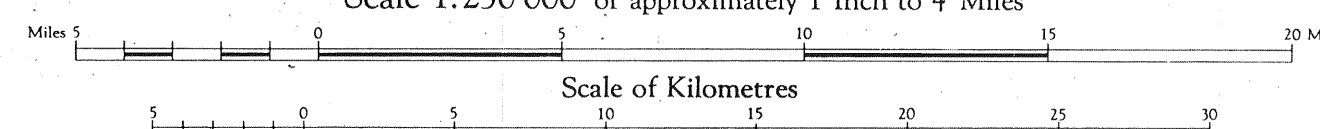
NO SYMBOL IS USED TO INDICATE LAKES OR STREAMS WITH LOW TO NIL PRODUCTION OF SPORTSFISH.

NOTE: ONLY LARGER LAKES ARE EVALUATED ON THIS MAP.

SOURCE: NORTHEAST COAL STUDY—PRELIMINARY ENVIRONMENTAL REPORT ON PROPOSED TRANSPORTATION LINKS AND TOWNSITES, FIGURE 3.8, MAY 1977

Base map provided by Surveys and Mapping Branch, Ministry of Environment, Victoria, B.C. Contains portions of NTS sheets 93 I and P. Contour interval 500 feet

Scale 1:250 000 or approximately 1 Inch to 4 Miles



Map 33

307254