













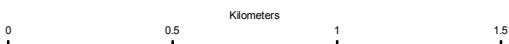
UNIT	AREA (HA)		
WHA Core Area			
Contributing	168.5		
Non-Contributing	13.0		
Partial Contributing	0.0		
Excluded	6.9		
Mature (61+ years)		188.5	
Contributing	32.6		
Non-Contributing	5.4		
Partial Contributing	0.0		
Excluded	3.4		
Immature (0-60 years)	0.0	41.4	
Contributing	9.7		
Non-Contributing	0.0		
Partial Contributing	0.0		
Excluded	8.5		
Null*	0.0	18.2	
WHA Core Area Total			248.1
WHA Management Zone			
Contributing	340.2		
Non-Contributing	91.9		
Partial Contributing	0.6		
Excluded	58.6		
Mature (61+ years)		491.3	
Contributing	144.0		
Non-Contributing	5.6		
Partial Contributing	2.1		
Excluded	16.9		
Immature (0-60 years)		168.5	
Contributing	33.5		
Non-Contributing	0.5		
Partial Contributing	0.0		
Excluded	38.5		
Null*		72.6	
WHA Management Zone Total			732.4
Private Land	640.8	640.8	640.8
Lakes	70.1	70.1	70.1
WHA Total			1691.4
* Age Class in "null" areas cannot be reported or have an age because they are defined as non-vegetated. Some of the distinct features found in these areas include rocks, rubble, water, snow, ice, and exposed land.			

Vananda Creek Sticklebacks Wildlife Habitat Area 2-250

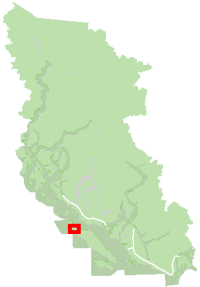
Legend

-  Core Area
-  Management Zone
-  Stickleback WHA
-  Excluded Private Land
-  Forest Cover
-  Road
-  Marsh
-  Rivers
- Crown Forest Land Base**
-  Contributing
-  Partial-Contributing
-  Non-Contributing
-  Excluded

1:23,000



Inset Map - Sunshine Coast Forest District:



Produced by:



Filepath: W:\sm\src\Local\proj\Bmo\es\WHA\stickleback_whal\msd\VanandaCreek_SBHA_11x17_20111031.mxd
Projection/Datum: Albers Equal Area/NAD 83
Date Created: 2011/10/31
Created for: South Coast Service Centre by Randy Dalit